SECTION 26
TOWN 4
RANGE 6

CITY OF TIPP CITY
MIAMI COUNTY, OHIO

PARCEL NUMBER
G15-_____

PLAT SE 50

400 200 0 400
1"=400'

ABBREVIATION LEGEND

20140R-00759	=	RECORDER'S DOCUMENT NUMBER
OR 406-509	=	OFFICIAL RECORD 406 PAGE 509
D.B. 613-172	=	DEED BOOK 613, PAGE 172
REC. 15-72	=	RECORDER'S PLAT BOOK 15, PAGE 72
LND. 33-15	=	LAND SURVEY VOLUME 33, PAGE 15
LOT 19-12	=	LOT SURVEY VOLUME 19, PAGE 12
R.R. 8-29	=	ROAD RECORD VOLUME 8, PAGE 29
R/W	=	RIGHT OF WAY
℄	=	CENTERLINE
AC.	=	ACRES
TWP.	=	TOWNSHIP
TR.	=	TRACT
IL	=	INLOT
OL	=	OUTLOT

LINE LEGEND

- Blow-up Boundary
- Plat Line
- Property Line
- Lot Split Line
- Section Line
- Centerline
- Right-of-Way Line
- Easement
- PS — Pending Survey/Split
- PR — Pending Replat
- School District
- Former OL Line
- Township Line
- Corporation Line

SURVEY INDEX

LND	LOT	REC
LND 27-59	LOT 12-79 LOT 13-88 LOT 16-69 LOT 18-2 LOT 24-8,8A,8B	REC 10-71 REC 10-129 REC 11-110 REC 13-21 REC 17-27 REC 19-105 REC 20-126 REC 31-35

OWNERSHIP TABLE		
Ⓐ	ALAN T. & ROSEMARY L. LEINGANG D.B 519-254	G15-019688
Ⓑ	CHARLES R. TREIBER D.B 672-309	G15-019689
Ⓒ	JOHN R. FLINT D.B 696-795	G15-019690
Ⓓ	LAWRENCE M. & CHERYL L. BROWN D.B 570-108	G15-019532
Ⓔ	KENT D. & LYNN A. WOLTERS D.B 753-677	G15-019281

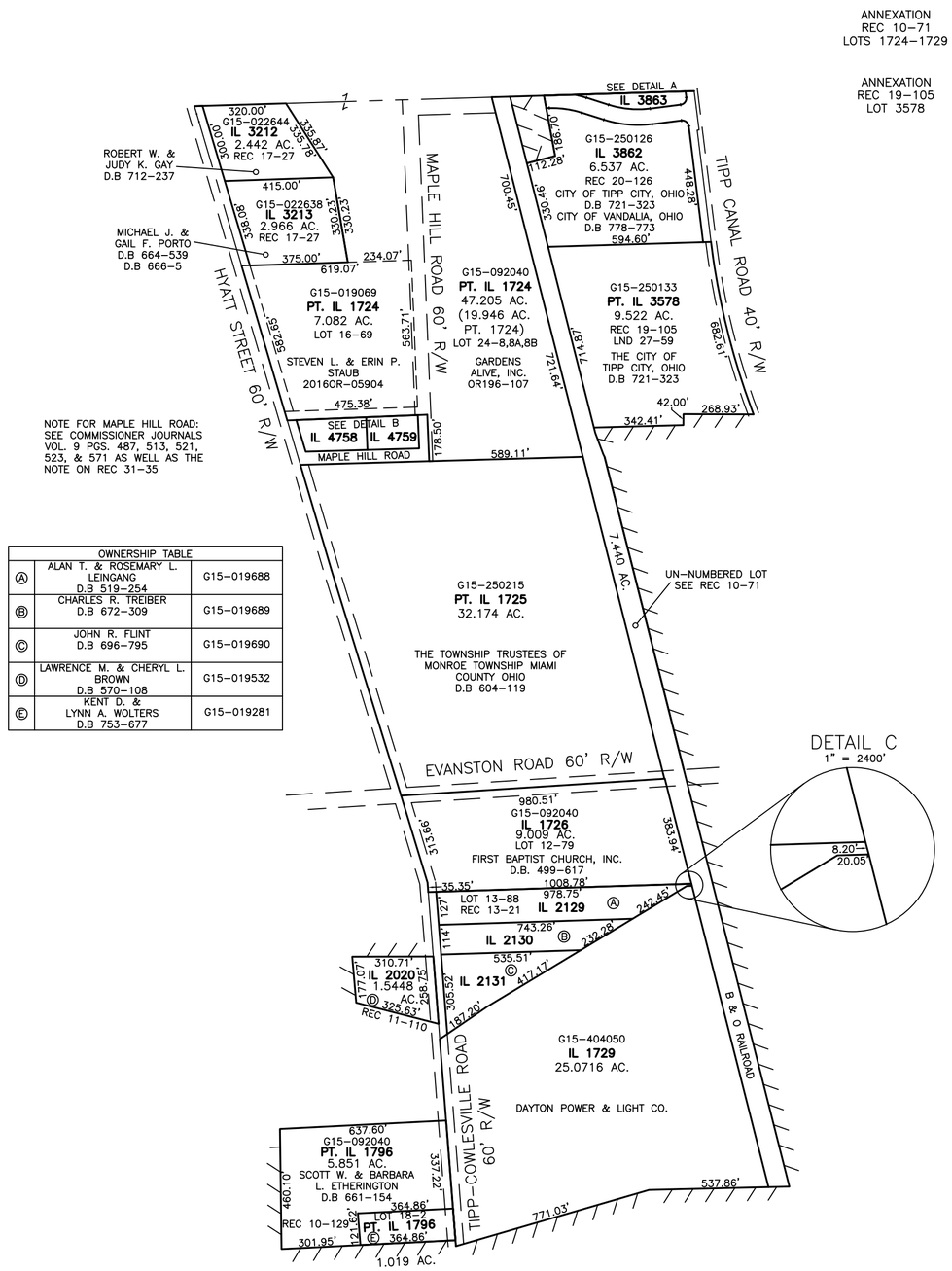

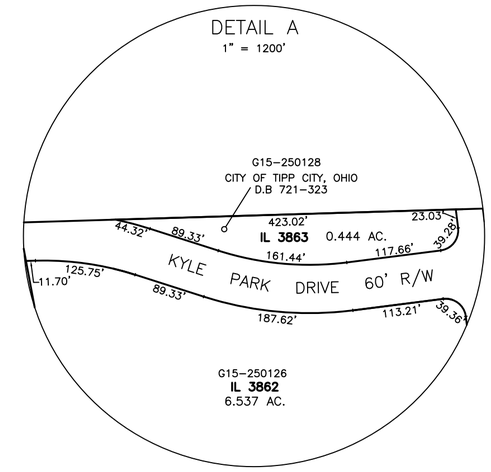

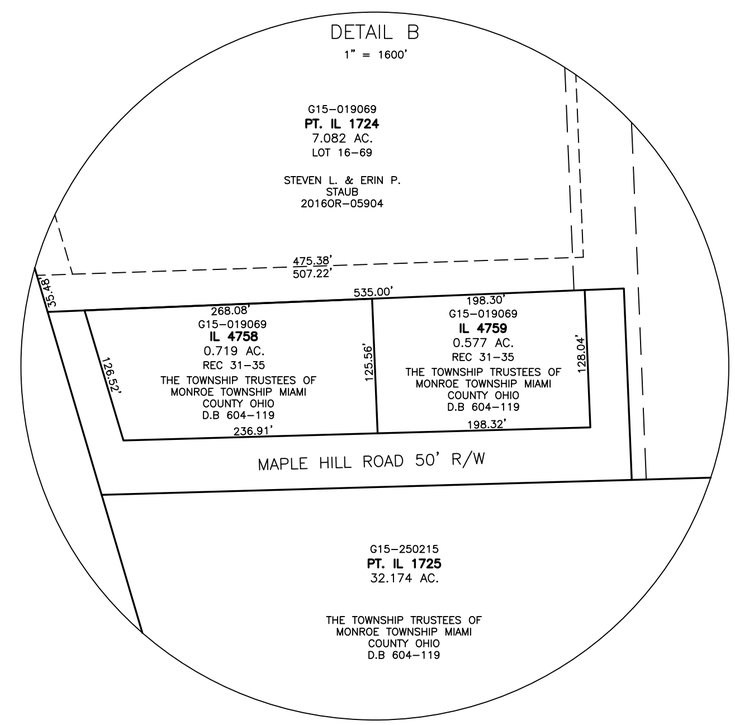

PREPARED BY: MIAMI COUNTY ENGINEER'S MAP DEPARTMENT
PAUL P. HUELSKAMP, P.E., P.S., COUNTY ENGINEER

DATE: SEP. 19, 2025 (TCROWTHER)

REVISED: 9/19/2025 TCROWTHER