Surveyors Rec A

1

Town 1. Range 10 Section 10

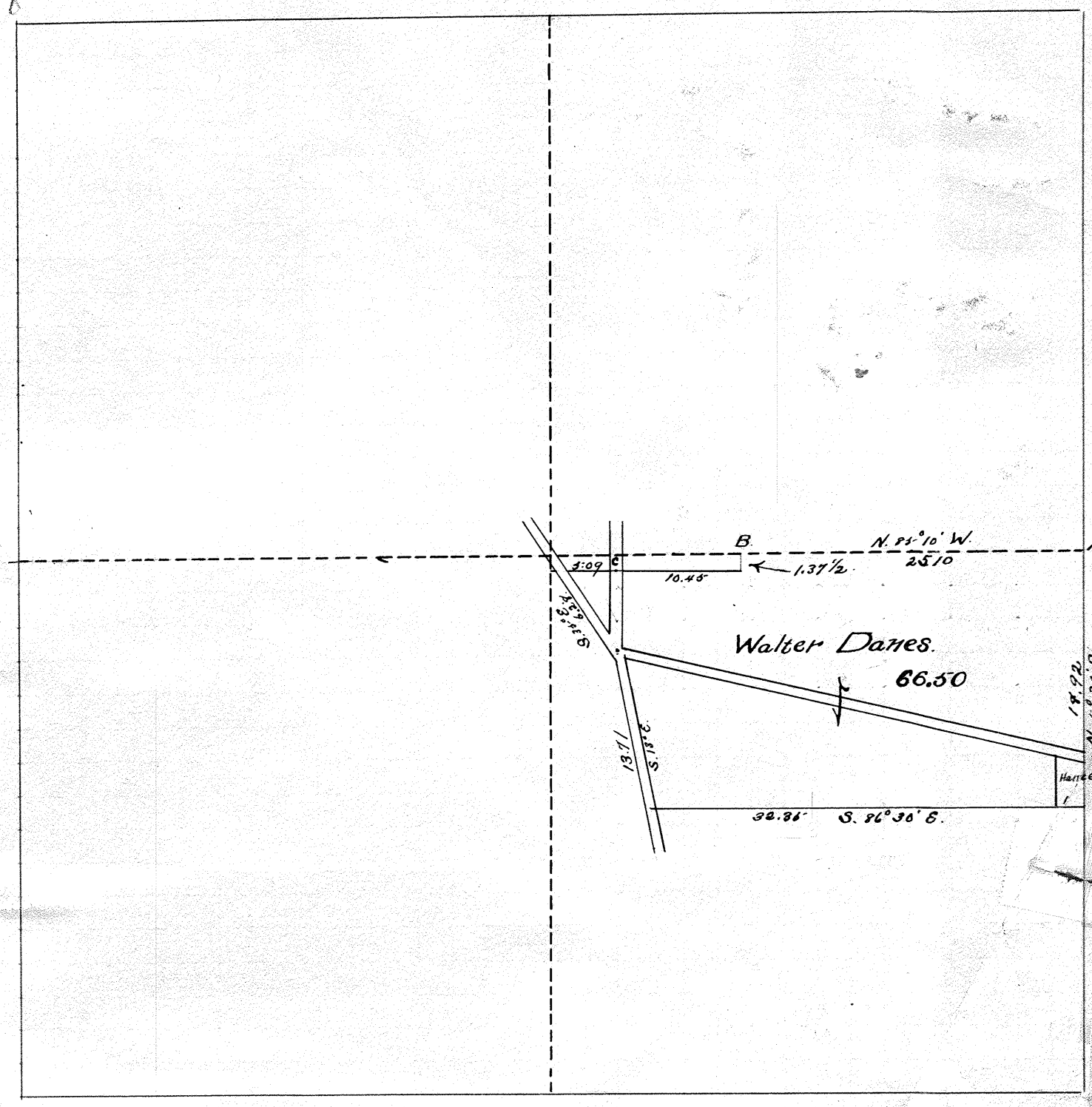

nd stones at A. B. & C.

Object of survey was to ascertain exact number of acres

I certify the above to be a correct plat and return of survey as made by me May 9th 1905

H J Walker Co. Sur.

Geo. Scott } Chainmen
Walter Danes } by consent

2

Town 9 Range 4 Section 3

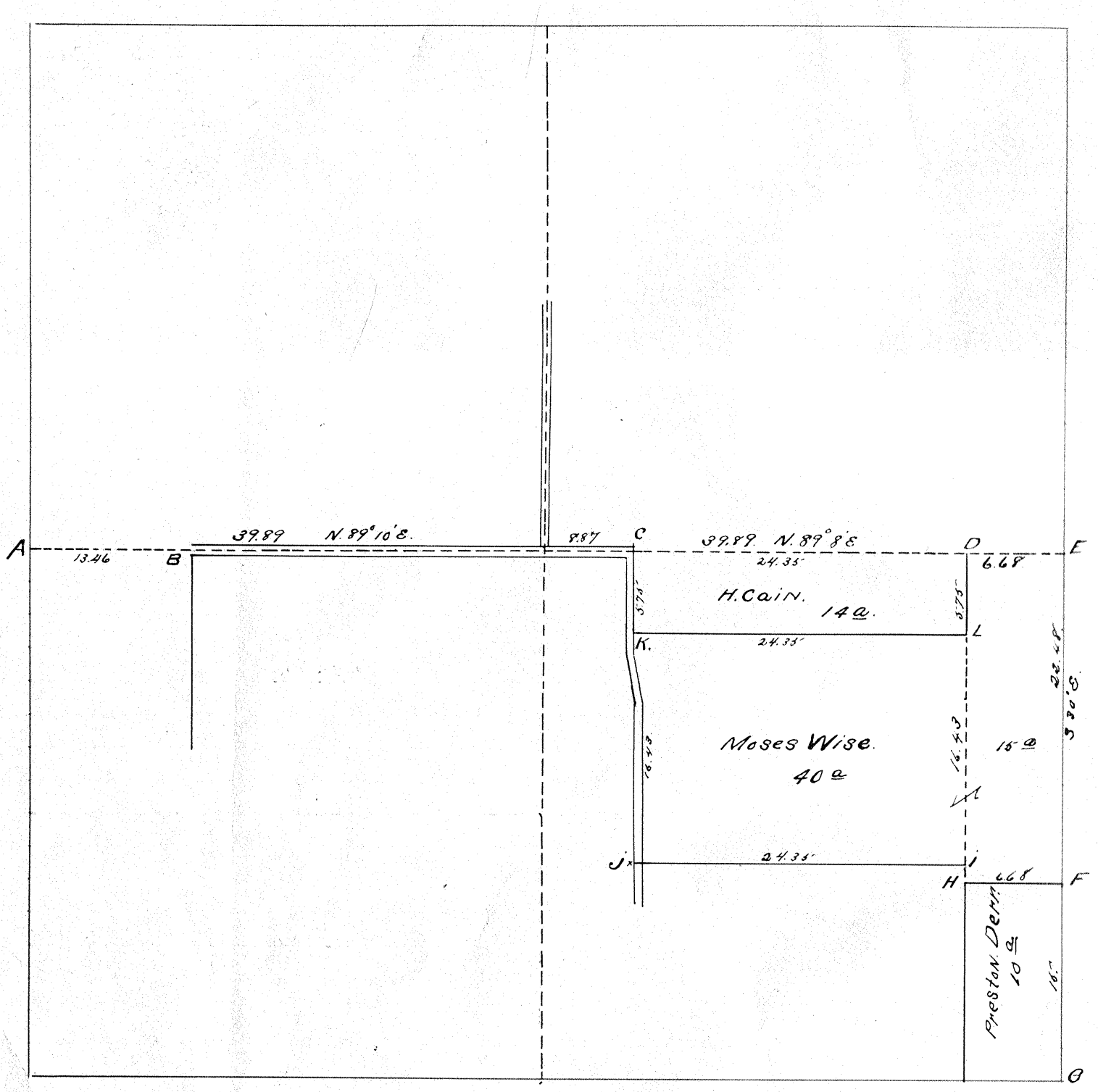

Found stones at a. b. c. & d. H. at a pt. 13 links west of D. found a quarry stone. I recognized this as being on the half sec. line. I then extended the line from the center of Sec. with this stone and located Cor E.

Planted Stones at. D. E. F. I J K. & L.

Object of survey was to establish the lines in S. E. Qr. of Sec. All parties interested were present and no protests were offered to the planting of stones.

I Certify the above to be a correct plat and return of survey as made be me May 12th 1885

H J Walker Co. Sur.

Sam Wagnan } Chainmen
Jerry Curtis } Sworn

Town 2 Range 11 Section 26.

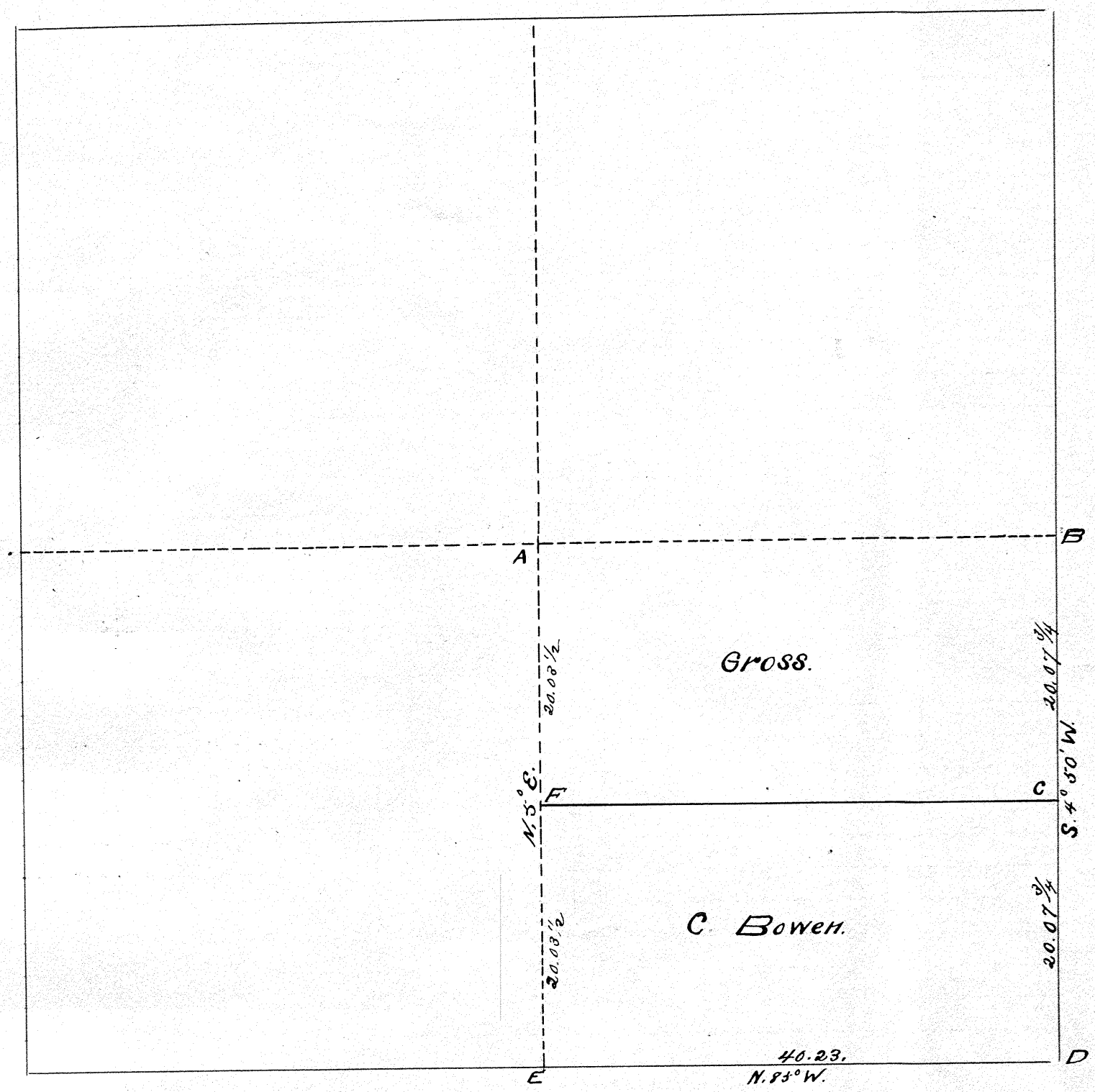

Found stones at a, B. D. & E.
Planted stones at F. & C.

Object of above survey was to divide the quarter.
I Certify the above to be a correct plat and return of survey as made by me May 16th 1905.
H J Walker Co. Surv

Gross } Chairmen
Cornelius Bowen } by Consent

Town 8 Range 4. Section 35.

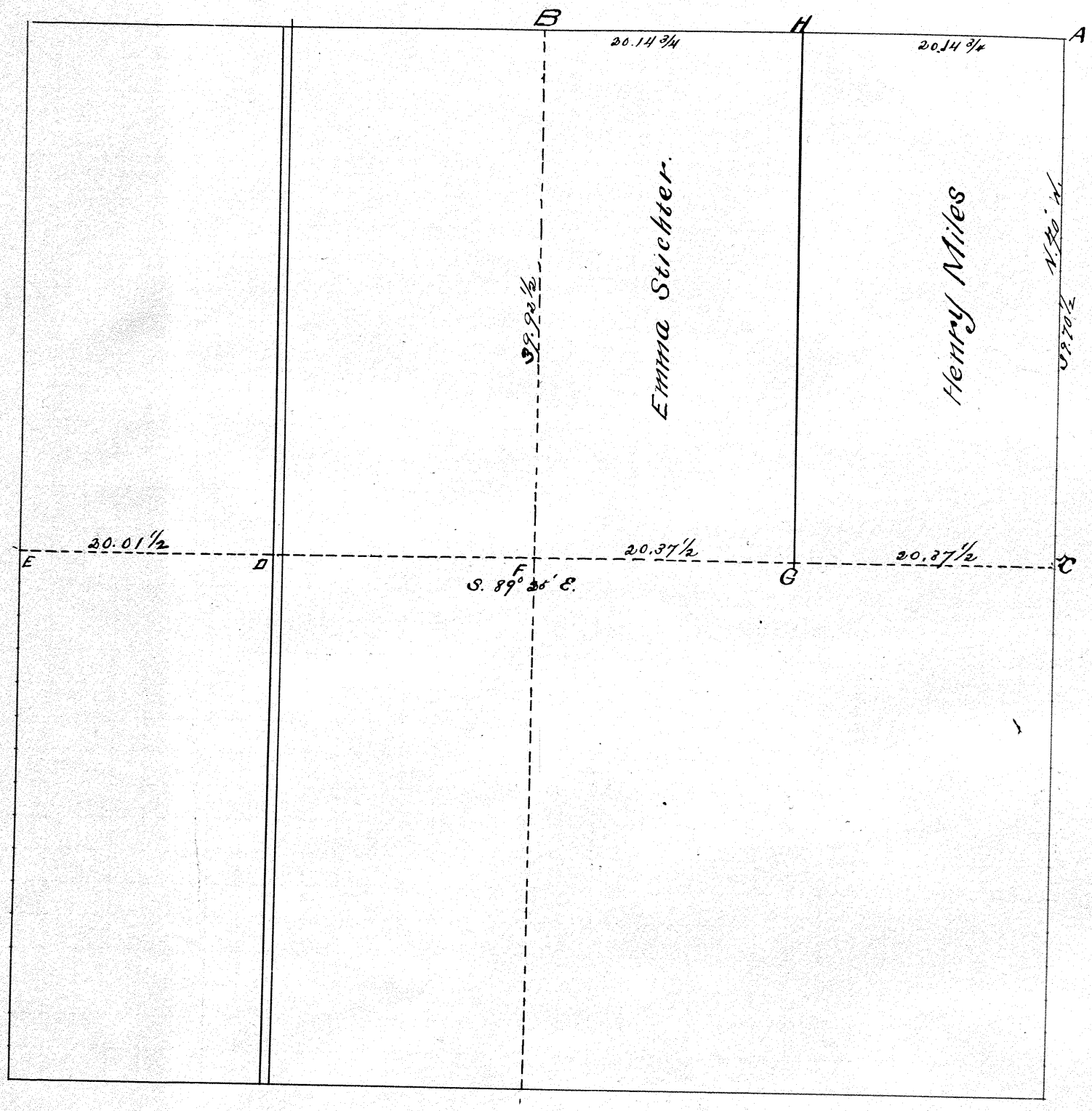

Found stones at A. B. C. D. & E.

Planted stones at G. H & F.

Object of survey was to locate lost corners and divide the N.E. qr.

I certify the above to be a correct plat and return of survey as made by me May 17th 1905

H J Walker Co. Sur

Alva Scott } Chairman
Flora Miles } by Consent

Town 7 Range 5 Section 31.

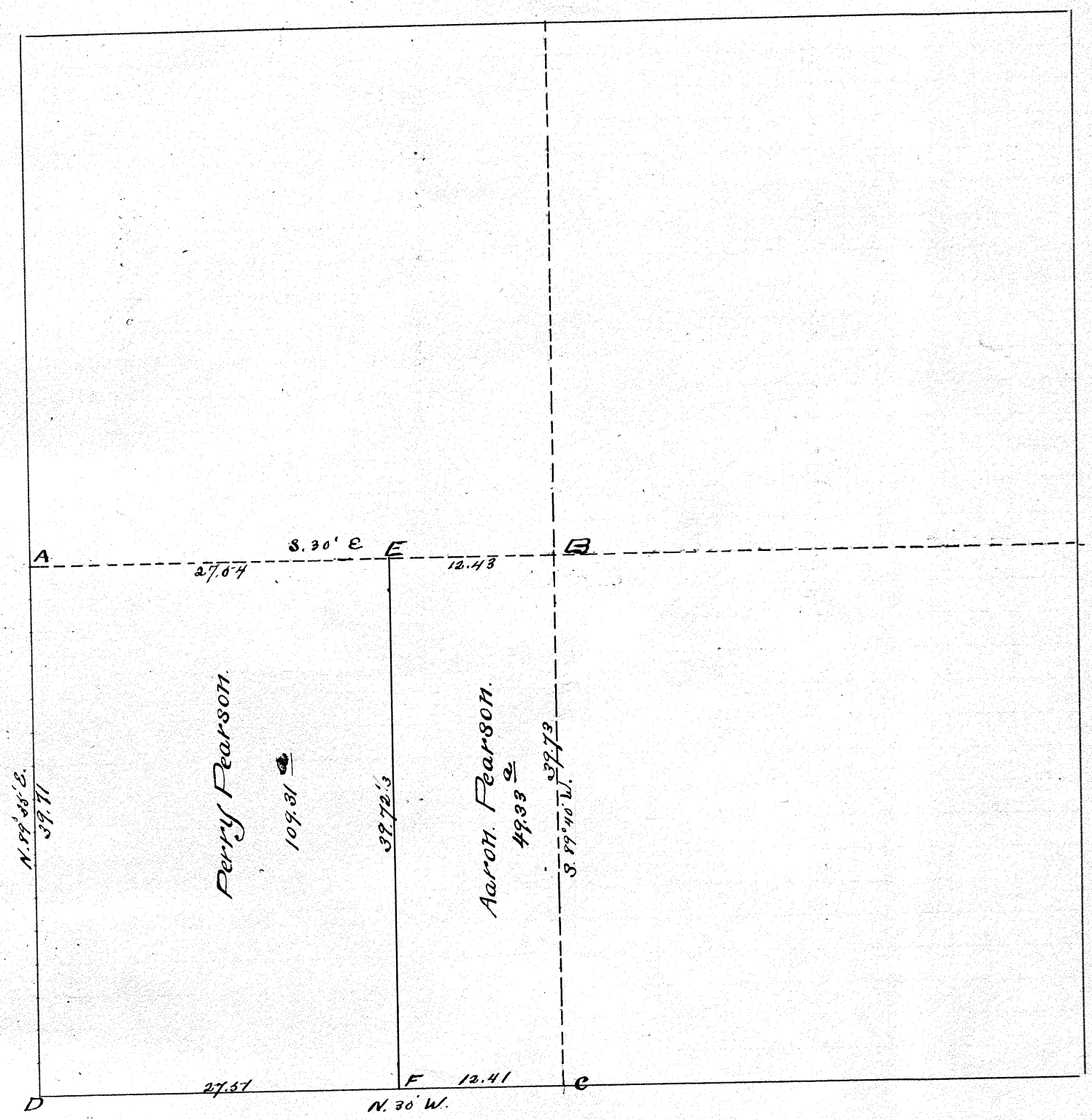

Found stones at a. B. C. &. D
Planted stones at E & F.

Object of survey was to divide the quarter and lay off 30 acres from the west side of the East half.

I certify the above to be a correct plat and return of survey as made by me May 24th 1905

H. P. Walker Co. Sur

Alva Scott } Chainmen
Ed Gowen } by Consent

6

Town 8 Range 4 Section 22

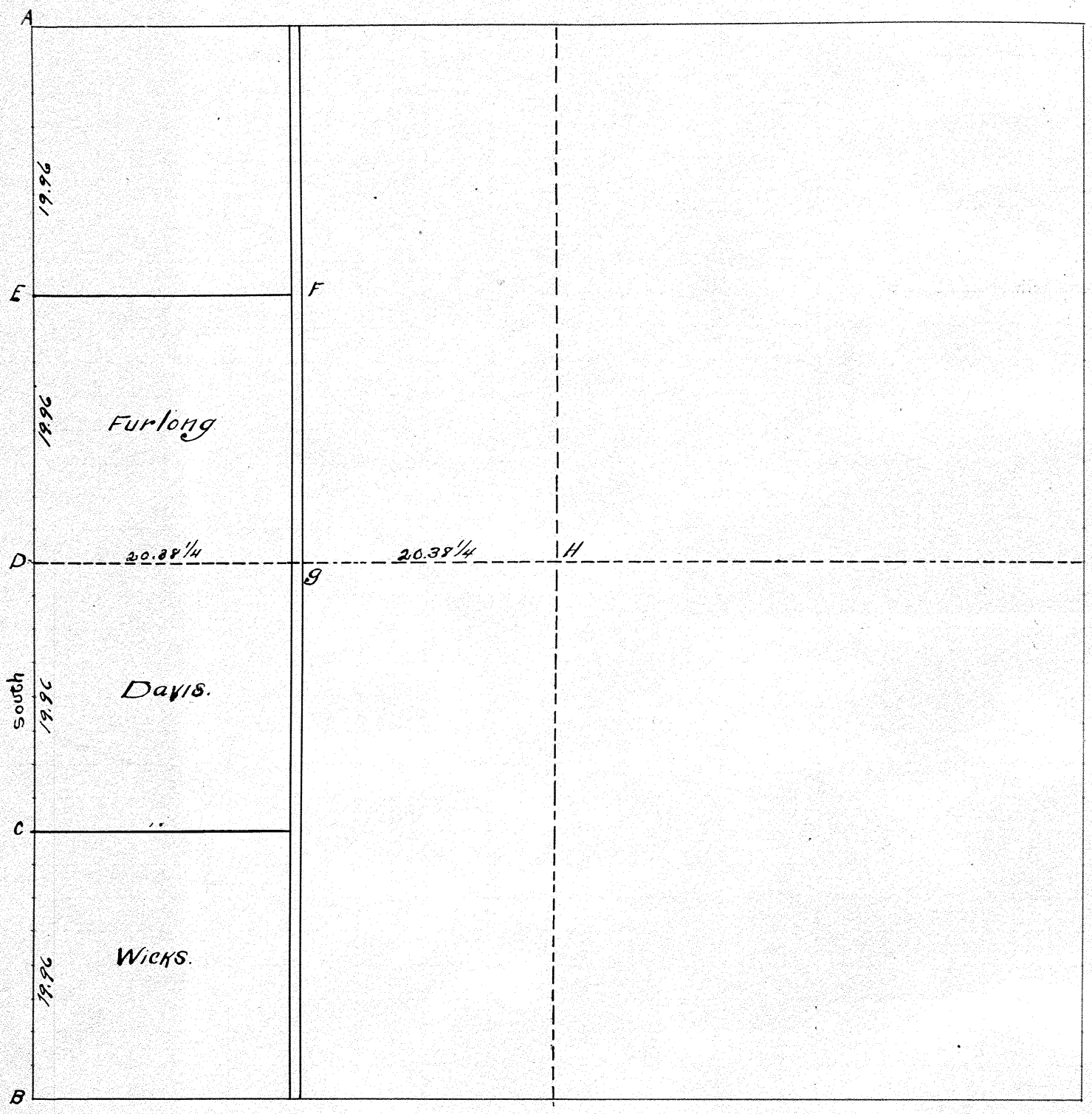

Found stones at A. E. G
B & H
Planted stones at D & C

Object of survey was to establish corners on west line of section.
I certify the above to be a correct plat and return of survey as made by me, May 29th 1905
H J Walker Co. Sur.

Alva Scott } Chainmen
David Davis } by Consent

Town 7 Range 5 Section 12

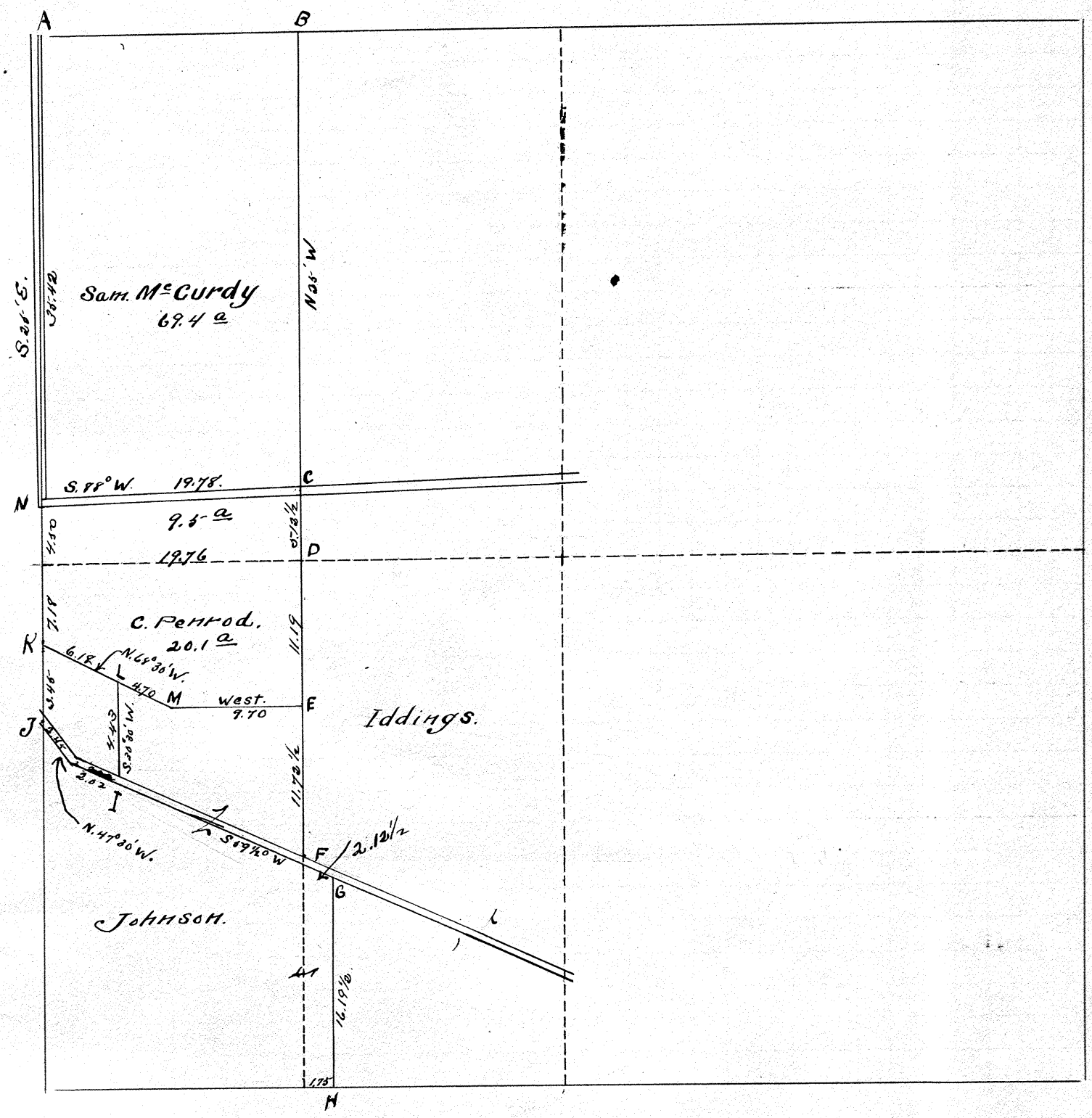

Found stones at A. B. D. H.
Planted " " C. E. F. G. I. J. K
L. M. & N.

I certify the above to be a correct plat and return of survey as made by me, June 14th 1905.
H. J. Walker Co. Sur

Alva Scott } Chainmen
John H. Fisher }
Perry Vannoy flagman } Sworn

Town 2 Range 10 Section 10.

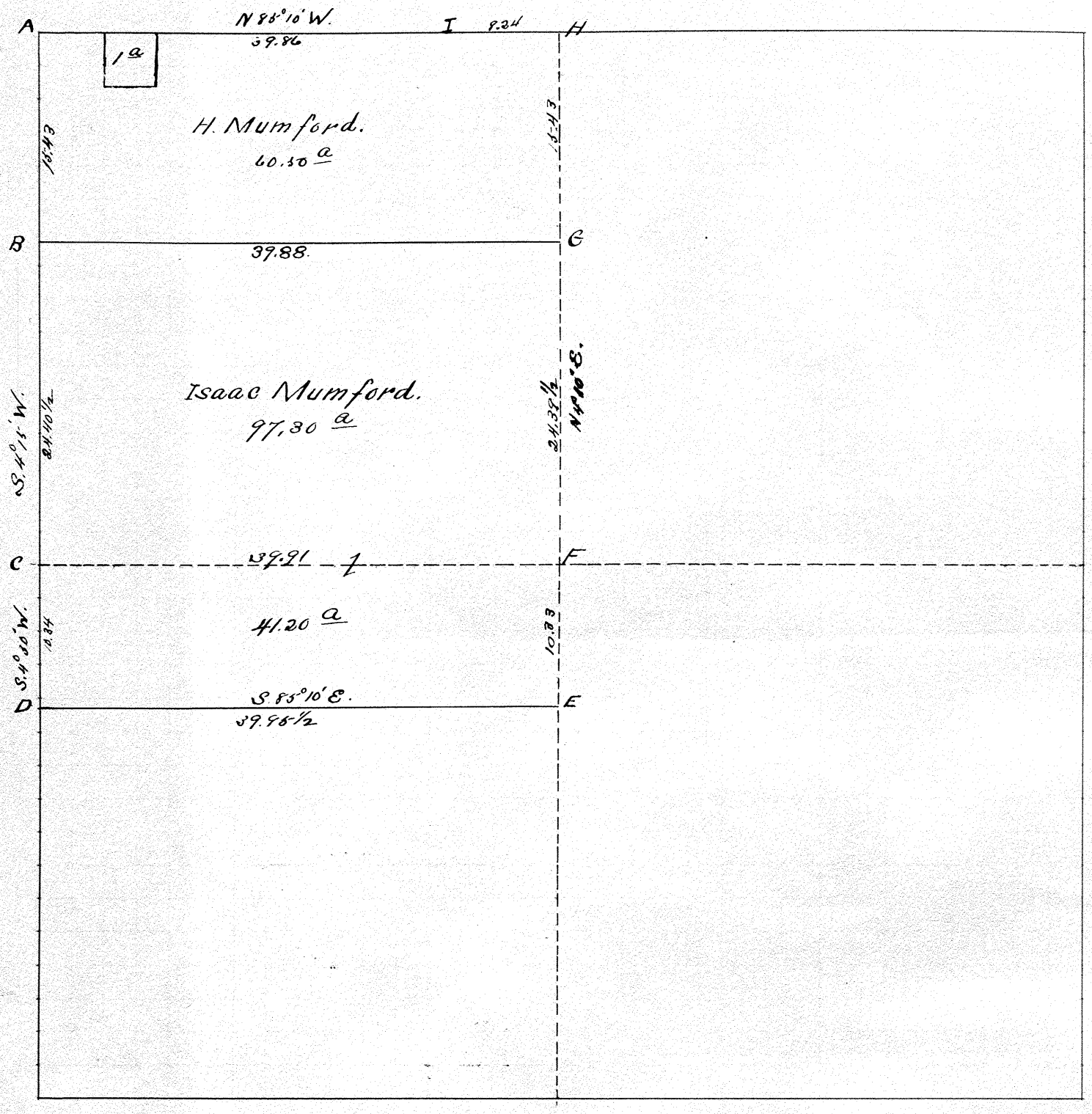

Found stones at a. C. D. E. F. H. & I.
Planted stones at B & G

Object of survey was to divide the Geo. Mumford tract of land according to Will.
I certify the above to be a correct plat and return of survey as made by me, June 27th 1905
H J Walker Co. Sur.

Chas. B Retland } Chairmen
Geo. Mumford } by Consent

Town 2 Range 9 Section 14

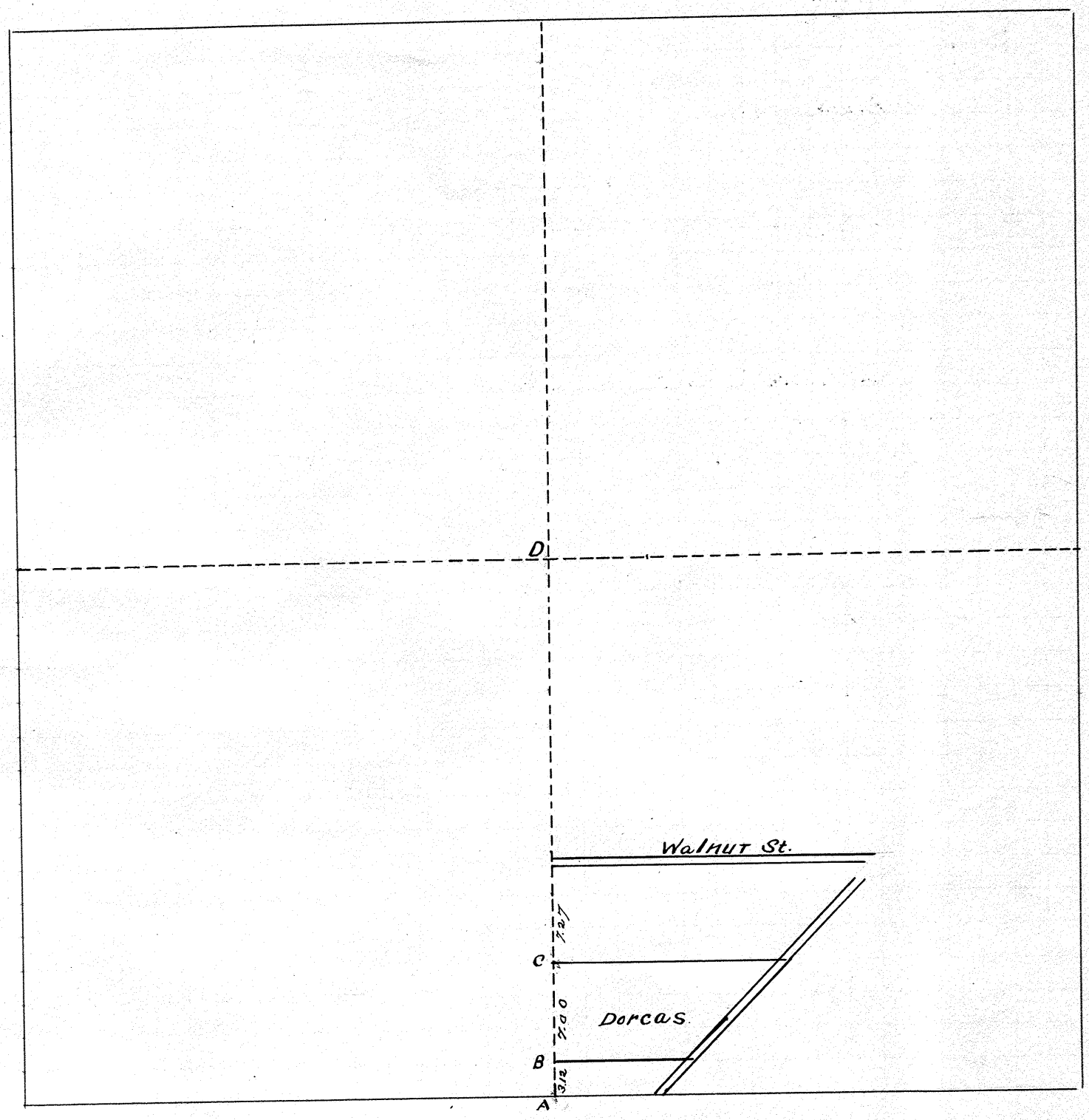

Found stones at a. B. & D
Planted " " C.

Object of survey was to locate corner at "C"
I certify the above to be a correct plat and return of survey as made by me, June 29th 1905
H J Walker Co Sur.

Chas. Brelland } sworn
self } Chainmen

Town 2 Range 11 Section 8

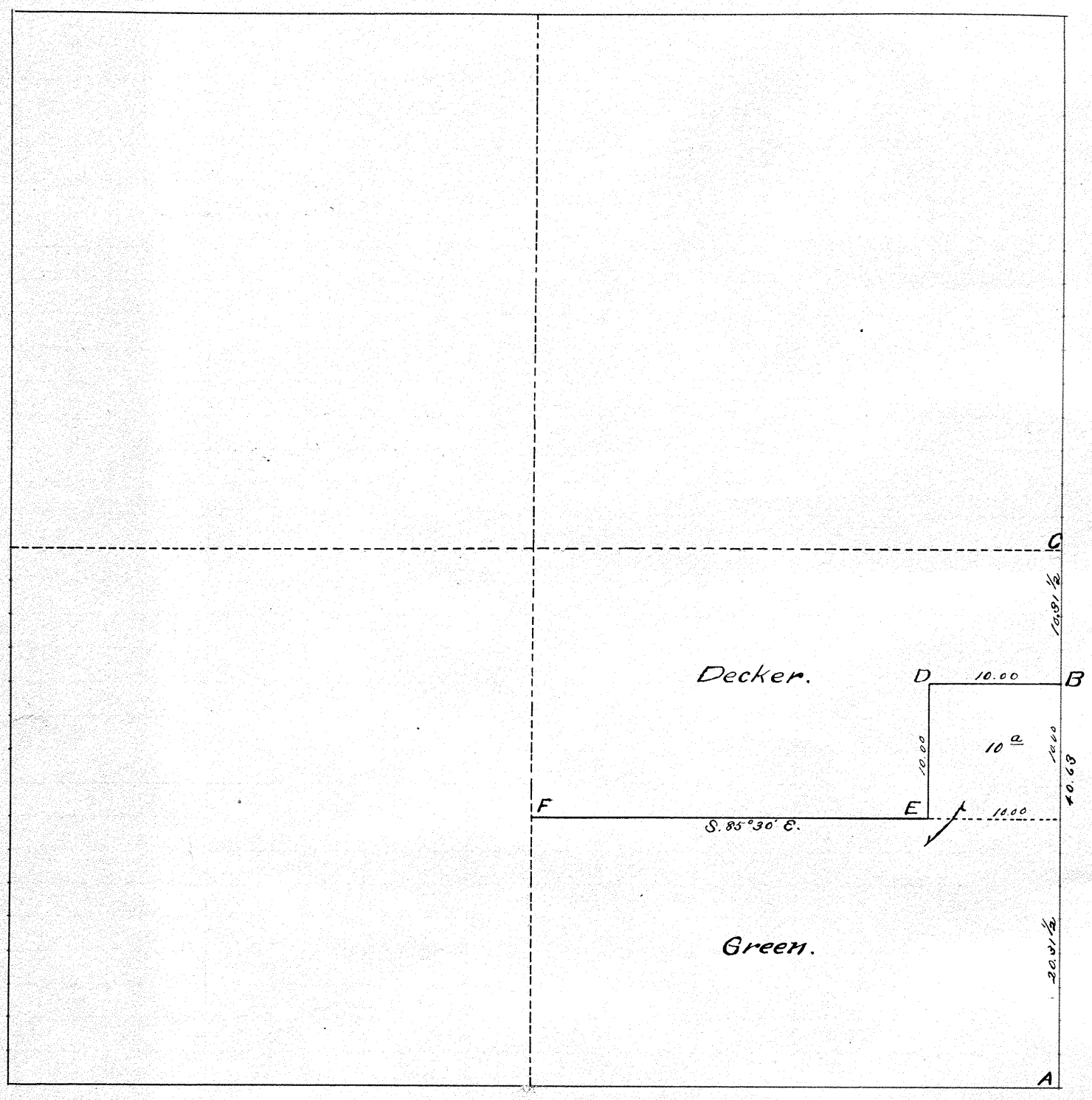

Found Stones at A.C.F.
Planted Stones at B.D.E.

Object of survey was to establish Corners to the ten acre tract

I certify the above to be a correct plat and return of survey made by me Aug 3rd 1885

H J Walker Co. Sur

D. F. Decker } Chainmen
Chas. Bretland } by Consent

Town 9. Range 4 Section 22

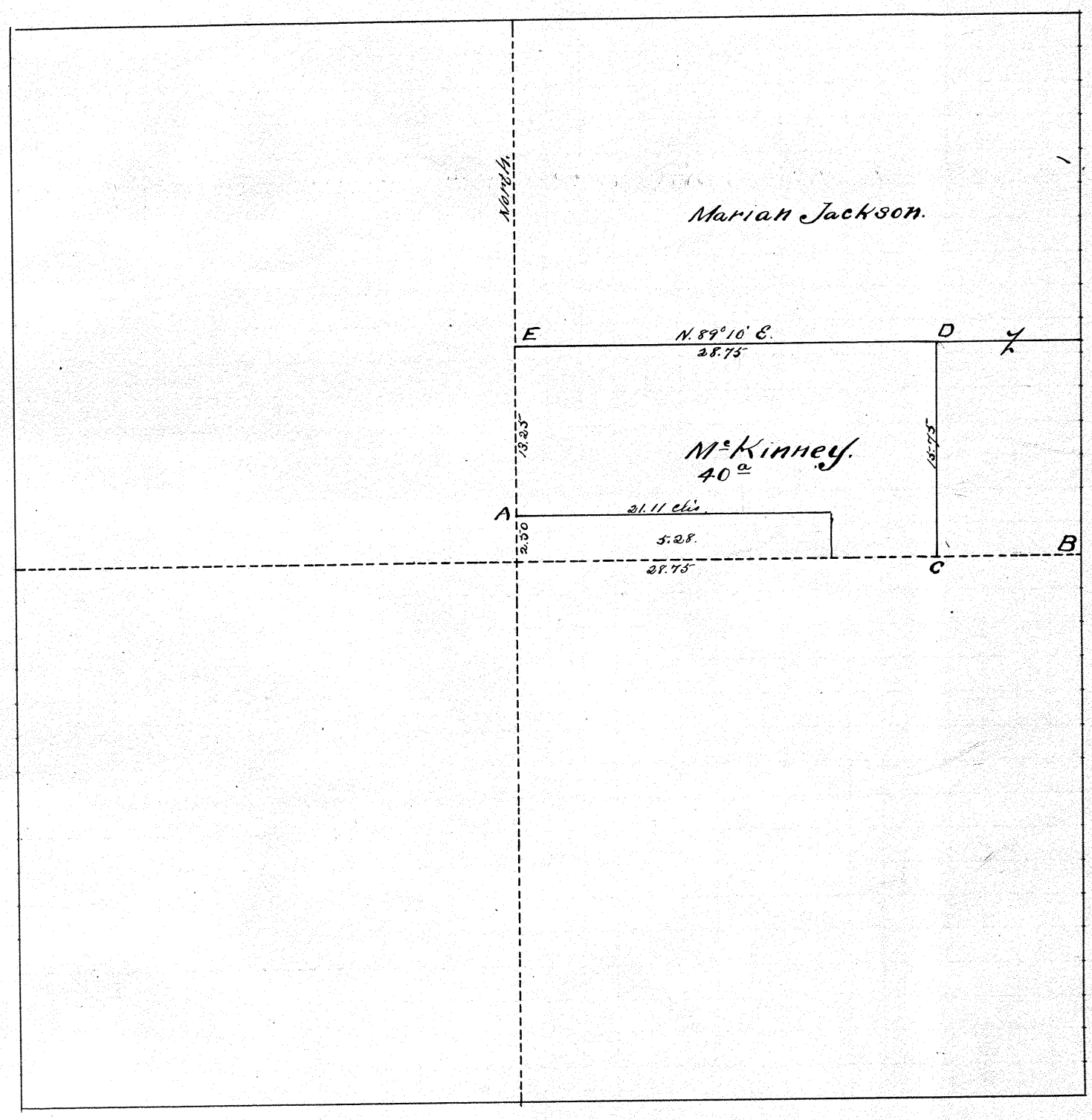

Found Stones at A.B.F.
Planted Stones at C.D.E.

Object of survey was to lay off 45.28 acres

I certify the above to be a correct return of plat and return of survey as made by me Aug 14th 05

H P Walker Co. Sur

Chas. Bretland & Chamnen
Self

Town 7 Range 5 Section 13

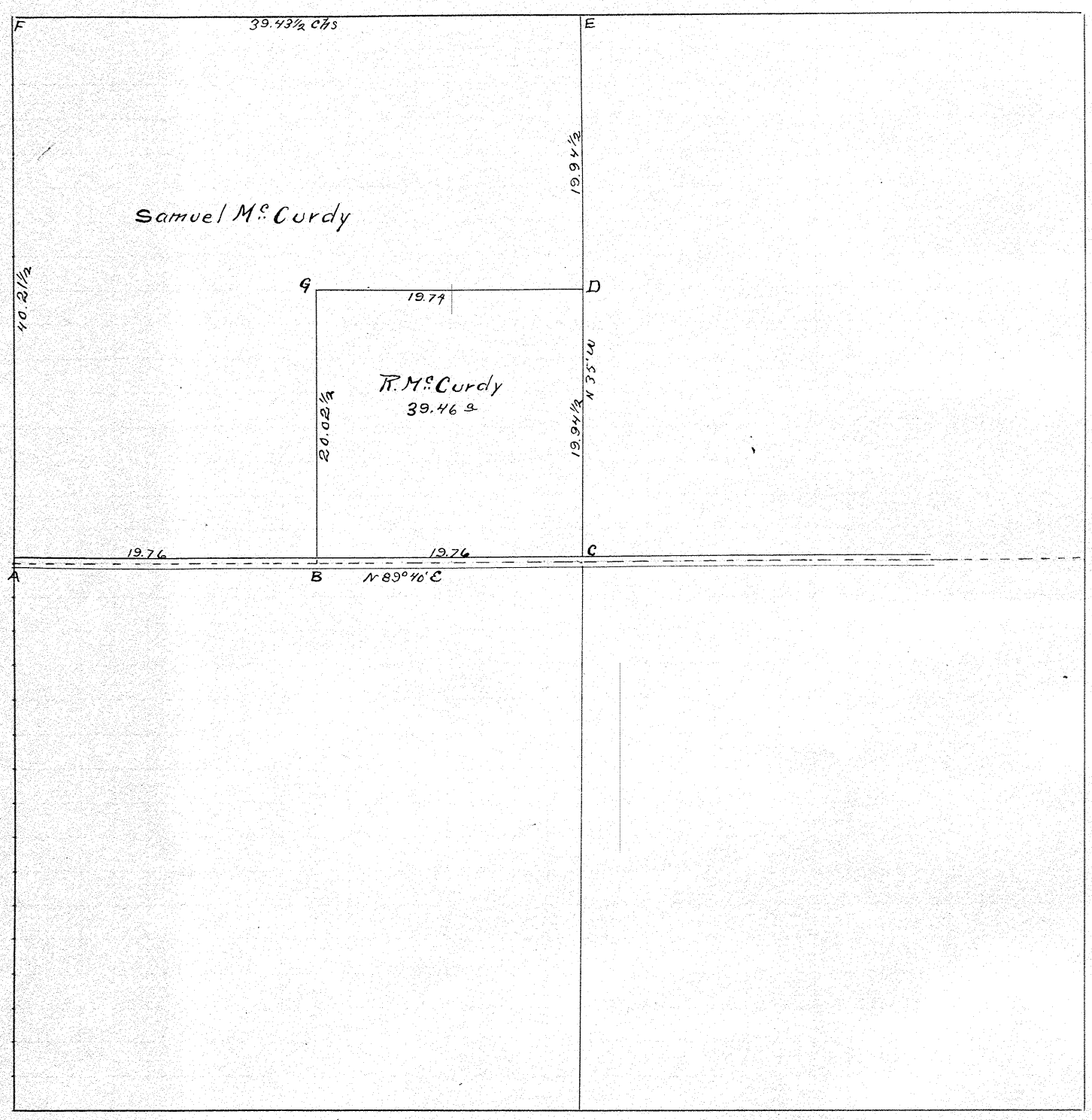

Found stones at "A, C, E & F"
Planted " " B, D & G

Object of survey was to lay off the S.E. ¼ in the N.W. ¼ of sec.
I certify the above to be a correct plat and return of survey made by me Sep. 2nd 1903
H J Walker Co. Sur

Chas. Bretland } Chainmen
Harry Gillis } sworn

Town 2 Range 11 Section 1



Found stones at A, C, D E & F.
Stone at E was 1.51 lks. E. of line DF
Planted stone at B

Object of survey was to divide the south west quarter as shown.
I certify the above to be a correct plat and return of survey made by me Oct. 12th 1905 –
H J Walker Co. Sur.

Alva Scott } sworn
Self } Chainmen

Town 2 Range 10 Section 21

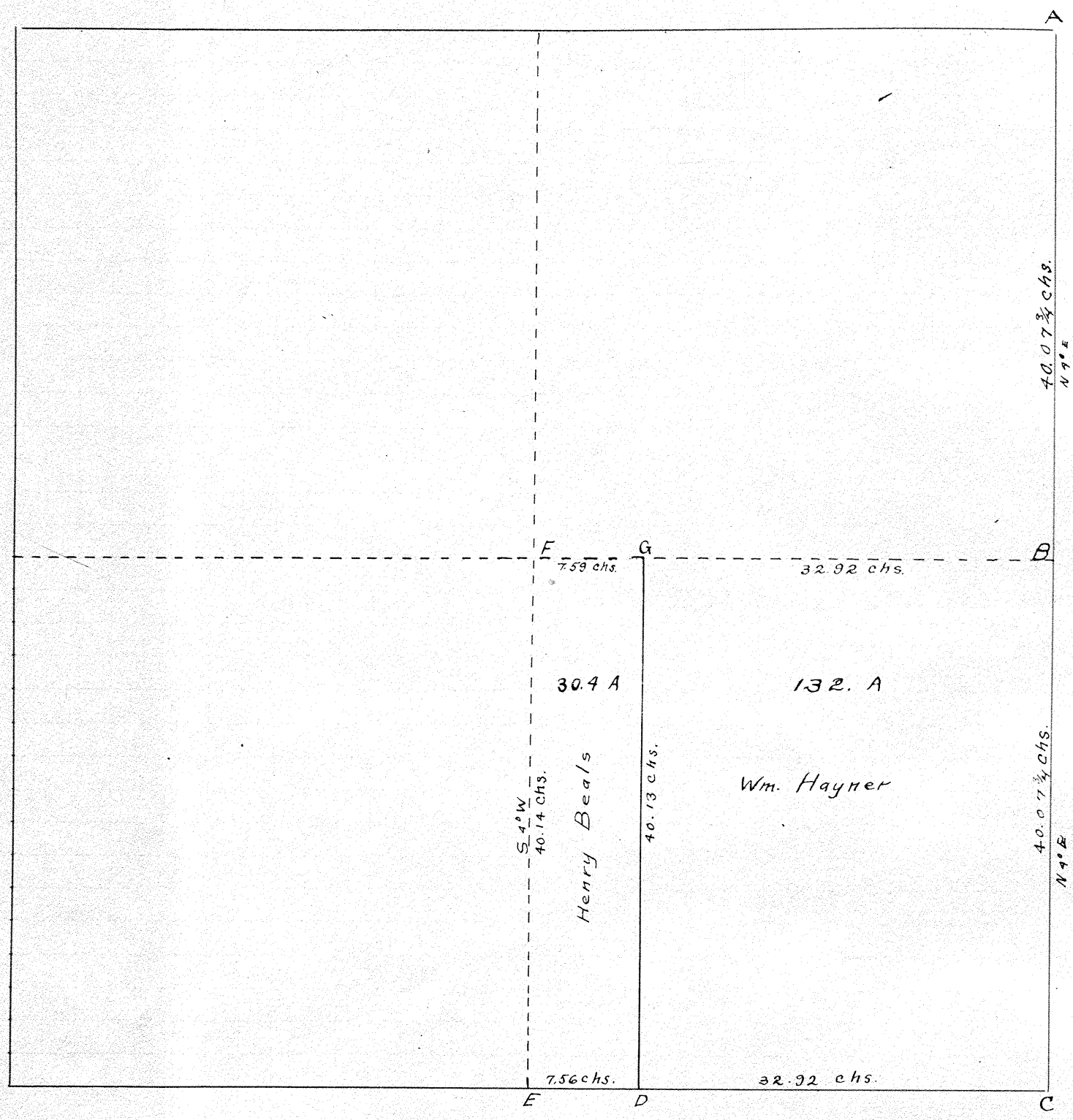

Found stones at A, B, E & F
Planted " " C, D + G

Object of survey was to locate the line G-D, which I did from survey recorded in Vol. 2 page 217, by prorating the surplus distances E-C' and B-F

I certify the above to be a correct plat and return of survey as made by me Oct. 26-05 H J Walker Co. Sur

Alva Scott } Chainmen
John Croft } Sworn

Town 2 Range 10 Section 19

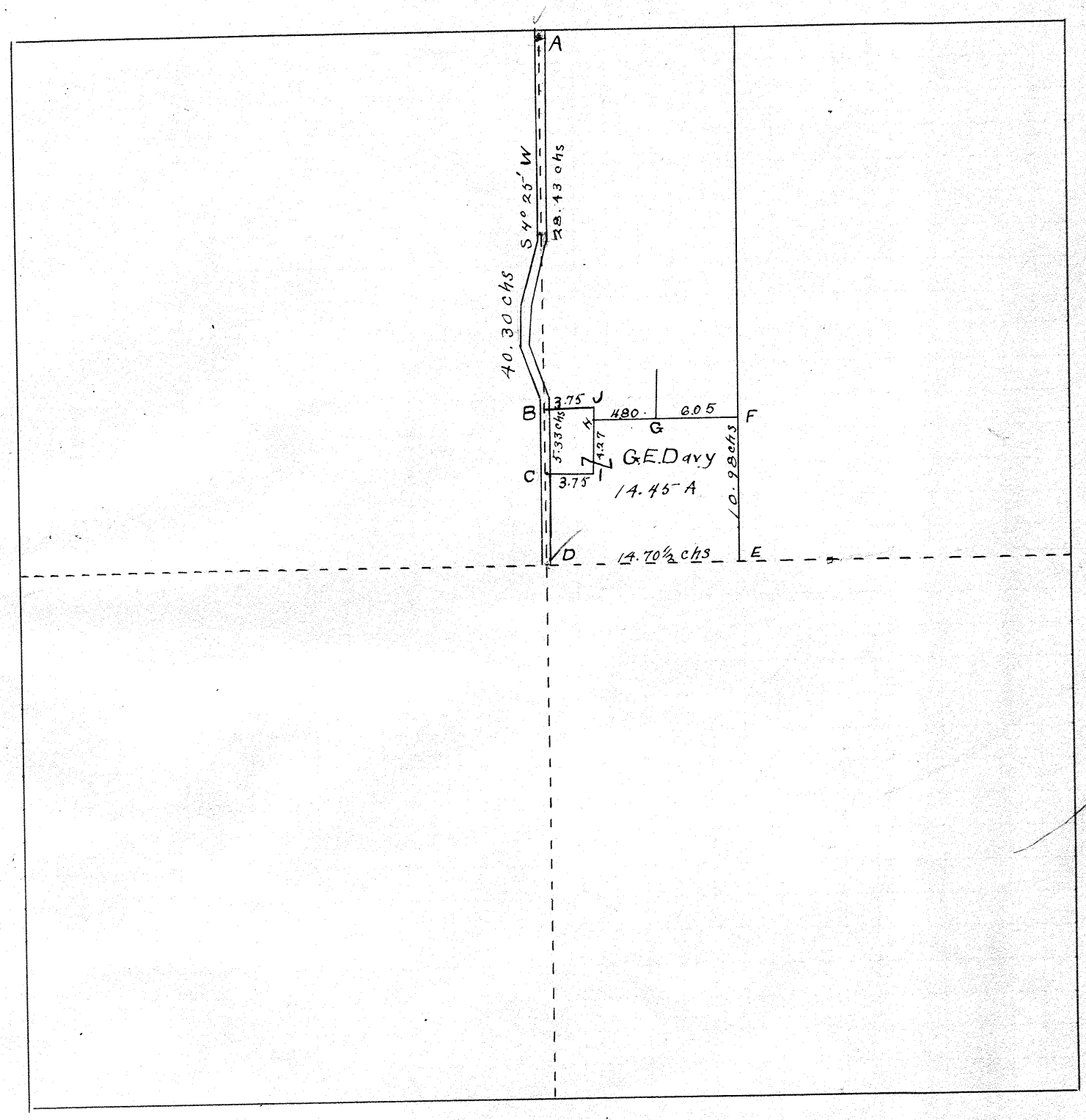

Found stones at A,C,E,F,G & I
Planted " " B,D,H & J
Located D from witness tree
as recorded in Vol.2 P193.

The object of survey was to locate the half section line A-D, and to obtain a correct description of the 14.45 acre tract
I certify the above to be a correct plat and return of survey as made by me Nov. 3rd 05
H J Walker Co. Sur

Alva Leath } Chainmen
Freeman Yantis } Sworn

Town 2 Range 11 Section 30

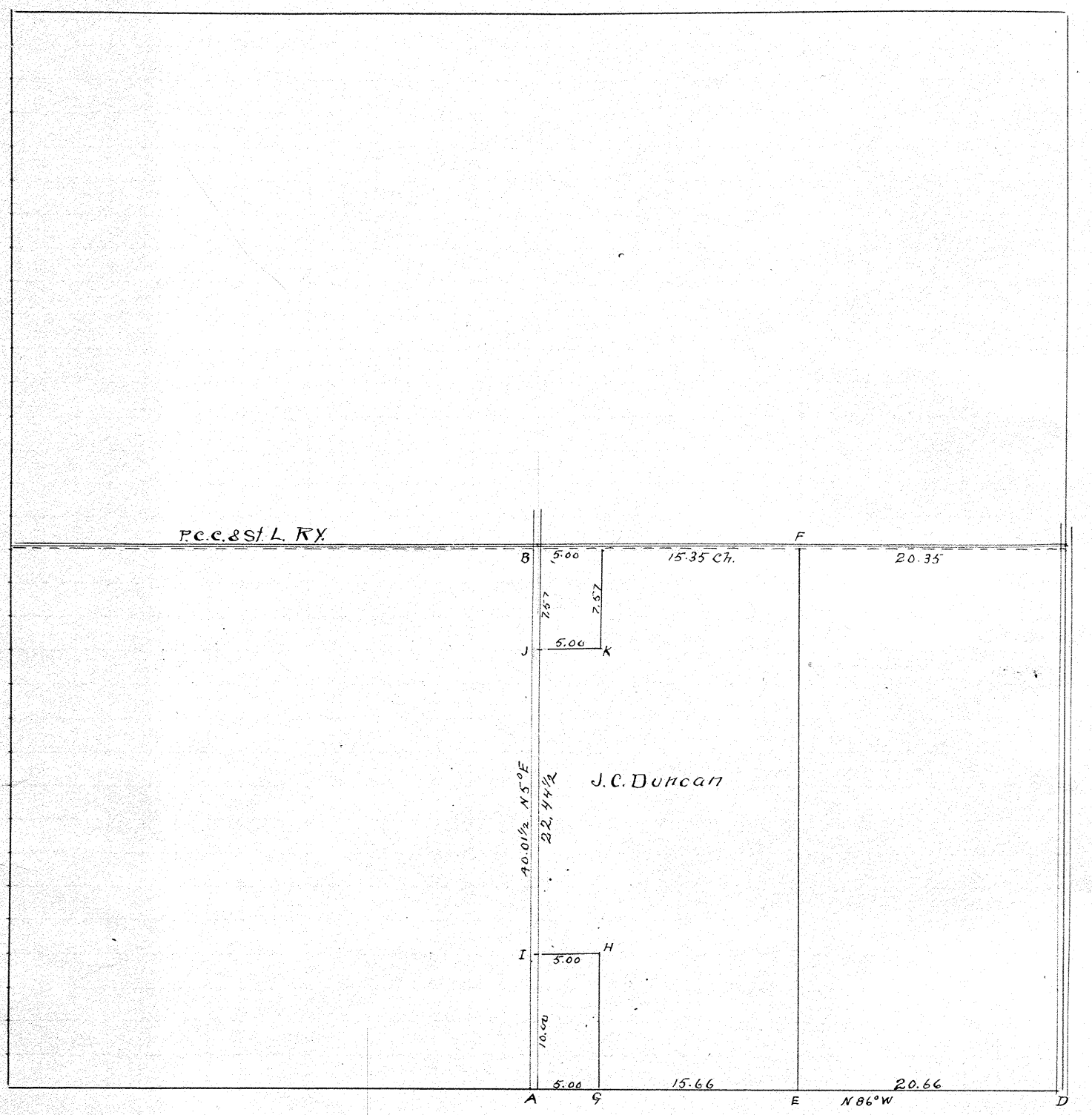

Found stone at "D"
Planted iron pin in tile at "A" which was located from stones one half and one mile south.
Planted iron pipe at "J"
Planted stones at E, G, H, I & K
"C" planted stone 50' S. of ½ Sec. line

Note - Half sec. line is 16" south of south rail of Main track

Object of survey was to locate the lines of J. C. Duncans land
I certify the above to be a correct plat and return of survey made by me Nov. 9th 1905 H. P. Walker Co Sur

Alva Scott } Chainmen
Hall Floyd } Sworn

Town 2 Range 12 Section 31

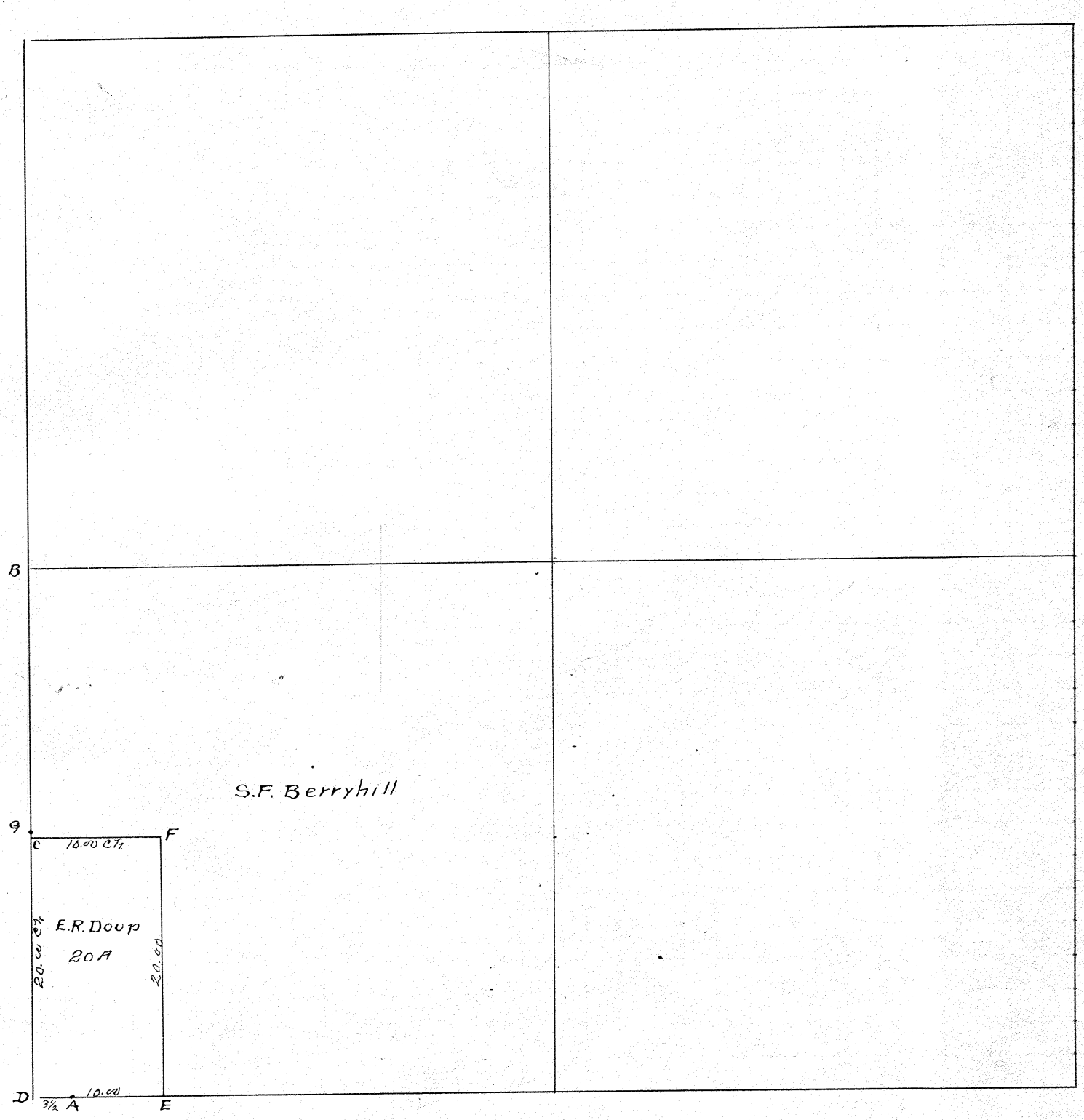

Found stones at A & B
Planted " " C, D, E & F
Found some at "G" in cen. of ¼ line

The stone at "A" is the N.W. Cor. of T 2 R 11 M.R.S.
Placed stone at "D" 3.50 chs west of "A" the bap given me field notes and blue the S.W. Cor. of sec 31 T 2 R 12 M.R.S.
The stone at "B" is the N.W. Cor. of S.W. ¼ of sec. 31
Found stone at "G" in Cen. of N. line and 6 inches east of true line

The object of survey was to establish the of the 20 acre tract owned by E.R. Doup
By mutual consent of E.R. Doup and S.F. Berryhill the tract was surveyed 10 chs. wide and 20 chs. long.

I certify the above plat and report to be correct as measured by me Aug. 30th 1905

J W Dowler Surveyor
Approved by H P Walker Co. Sur.

J M Longmans } Chairmen
J C Freshour }

We the undersigned E.R. Doup and S.F. Berryhill land owners of the S.W. ¼ of sec. 31 T 2 R 12 M.R.S. recognize the above plat and survey to be the true lines of our respective tracts of land

E.R. Doup
S.F. Berryhill

Recorded by H P Walker Co. Sur

Town 2 Range 10 Section 4

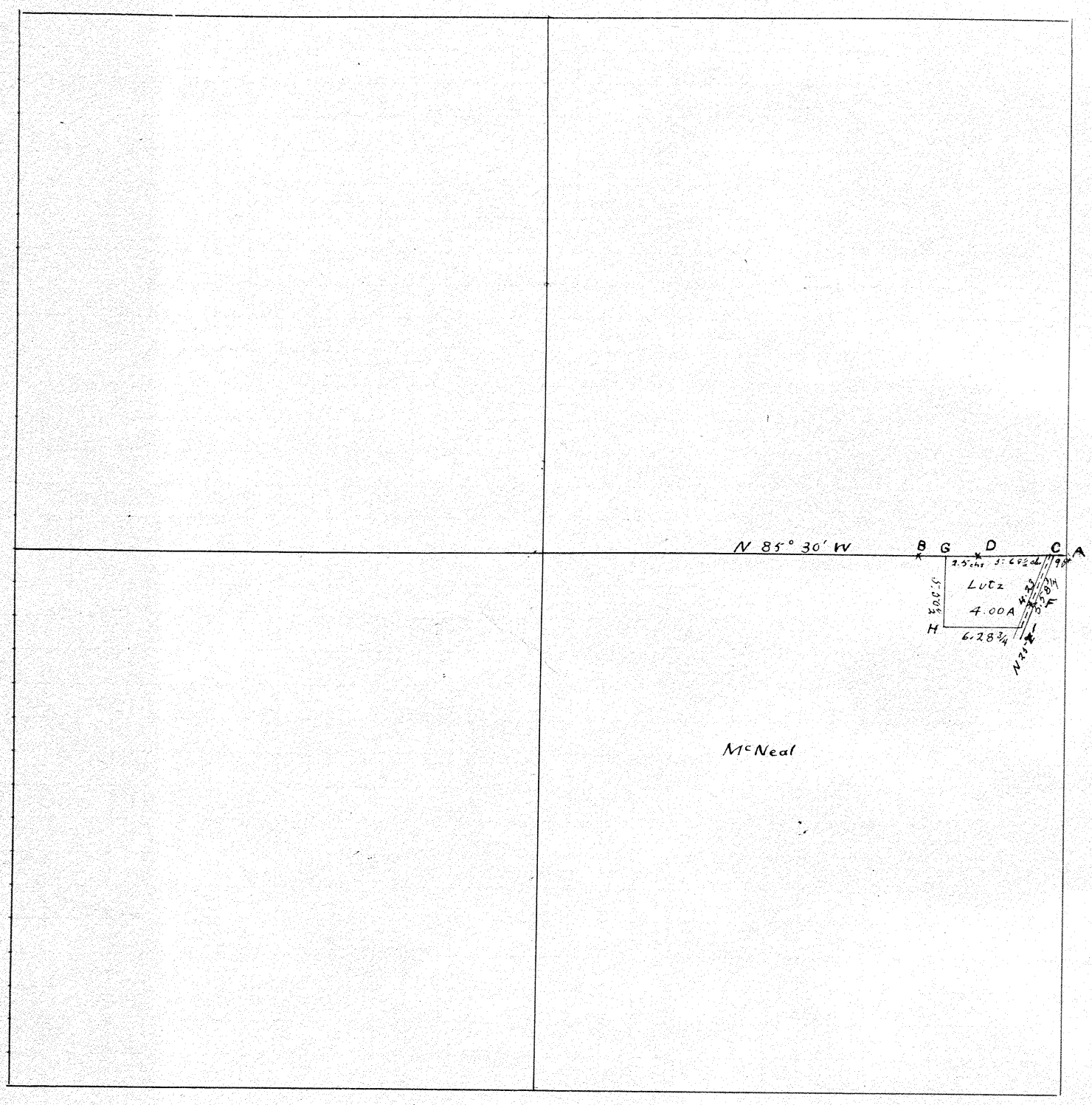

Found stones at A, B, C, D + F.
Planted stones at G, H & I.

I certify the above to be a correct plat and return of survey as made by me Dec. 13th 1905. H J Walker Co. Sur

Walter Lutz } Claimant
Ohmer Davis } by consent

Town 2 Range 9 Section 3 & 4

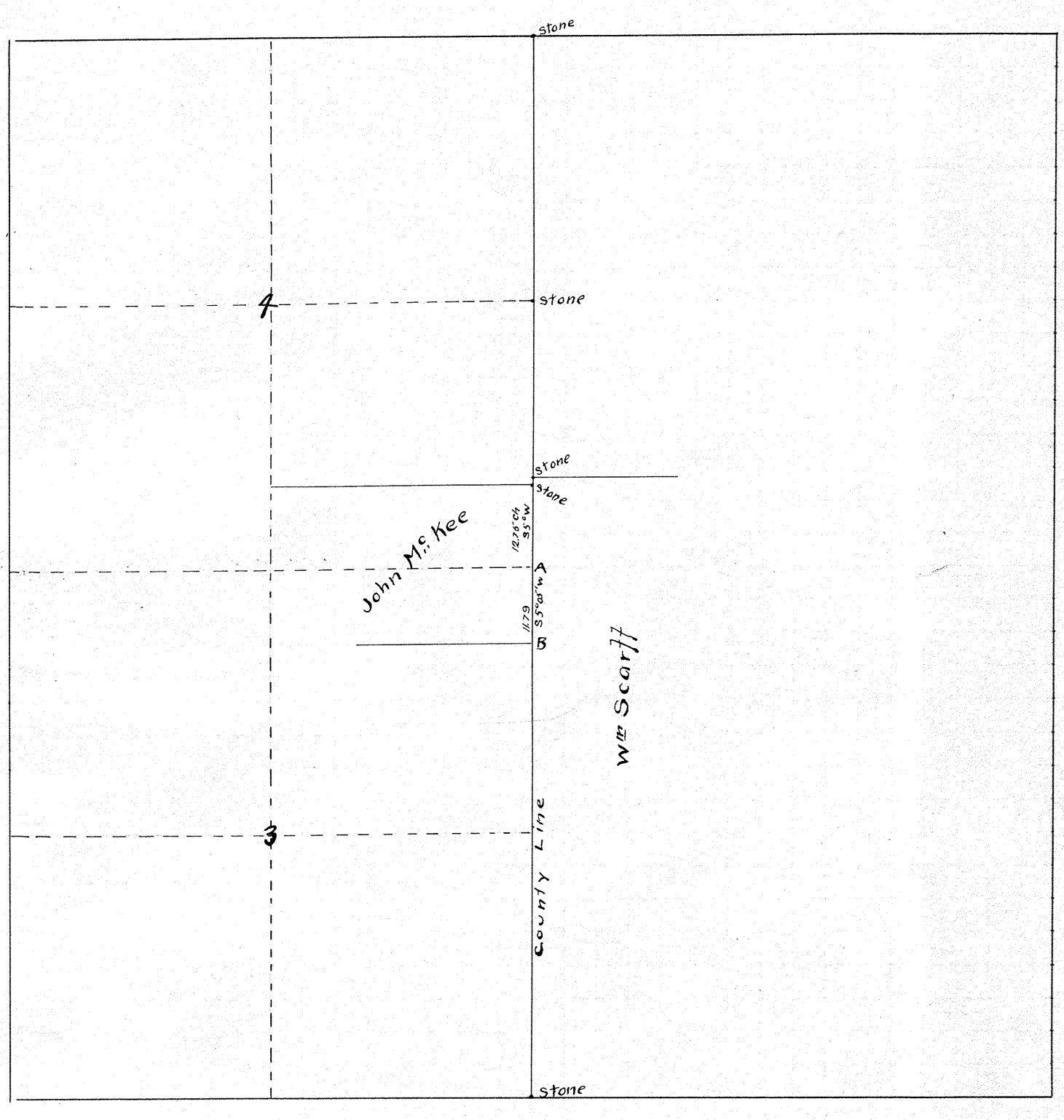

Extended east line of sec. 4 & planted stone at "A"

planted stone at "B" on line with stone at "A" & with stone at S.E. cor. of sec. 3

I certify the above to be a correct plat and return of survey made by me Dec. 22-05 H J Walker Co. Sur

Arch McKee } Chainmen
Self }

Mr. Scarff was notified of survey but was not present

Town 9 Range 4 Section 13

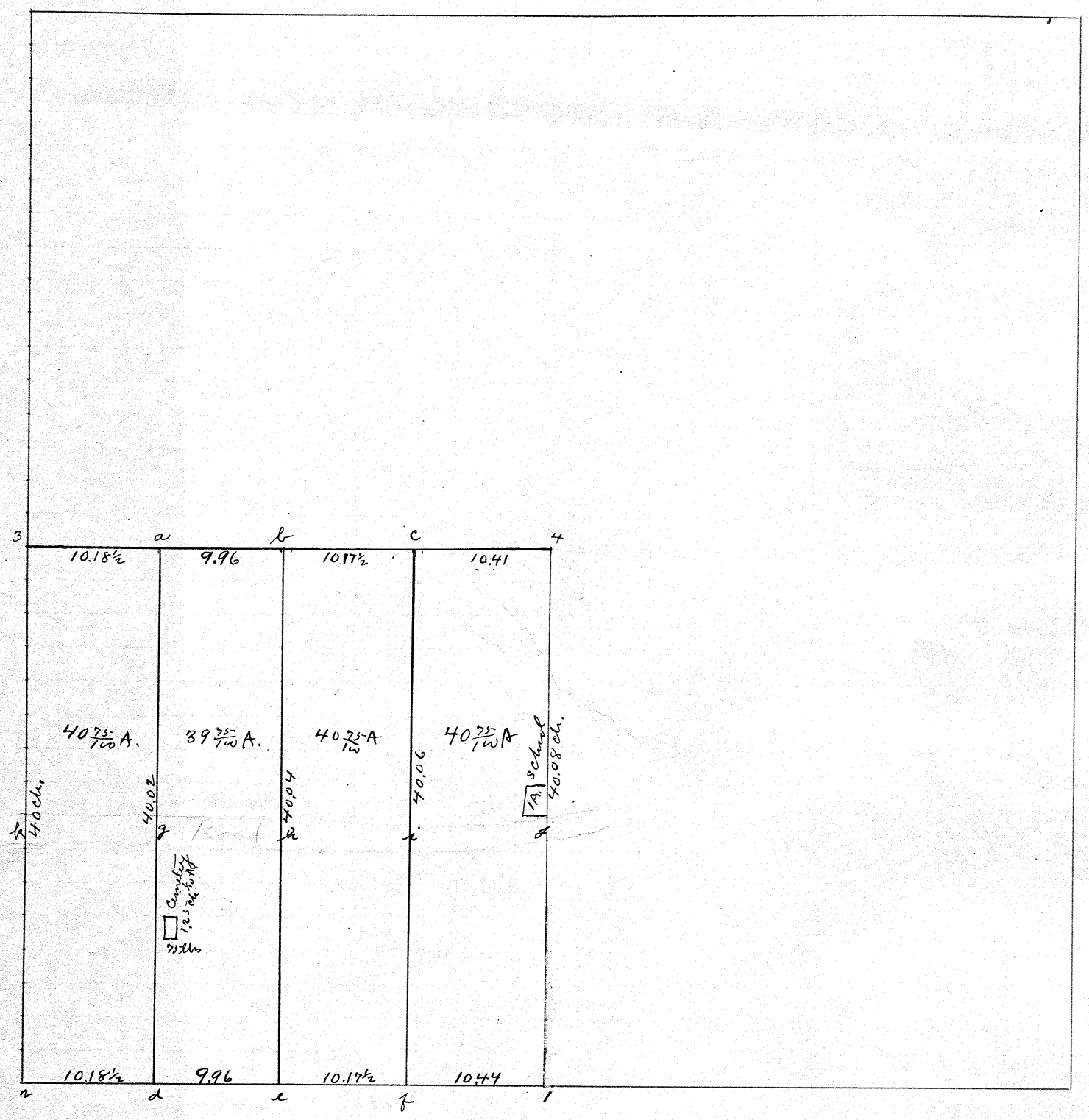

At 1 found stone
At 2 " " 11 south of cross on south abutment wall
At 3 found stone.
At 4 Planted stone
At a. b. c. d. f. planted stone
At e. corner in creek planted willow stone 30 ft north of corner
At g. h. i. j. k. planted line stone in center of pike.

Plat of subdivision of Solomon Shue Estate among heirs.
I certify the above plat to be correct as surveyed by me Jan 23 & 30 1906.

J. W. Dowler

O. F. Buchanan
Charles Brumbaugh } chain

Approved by H J Walker Co. Sur.

Town 2 Range 9 Section 26

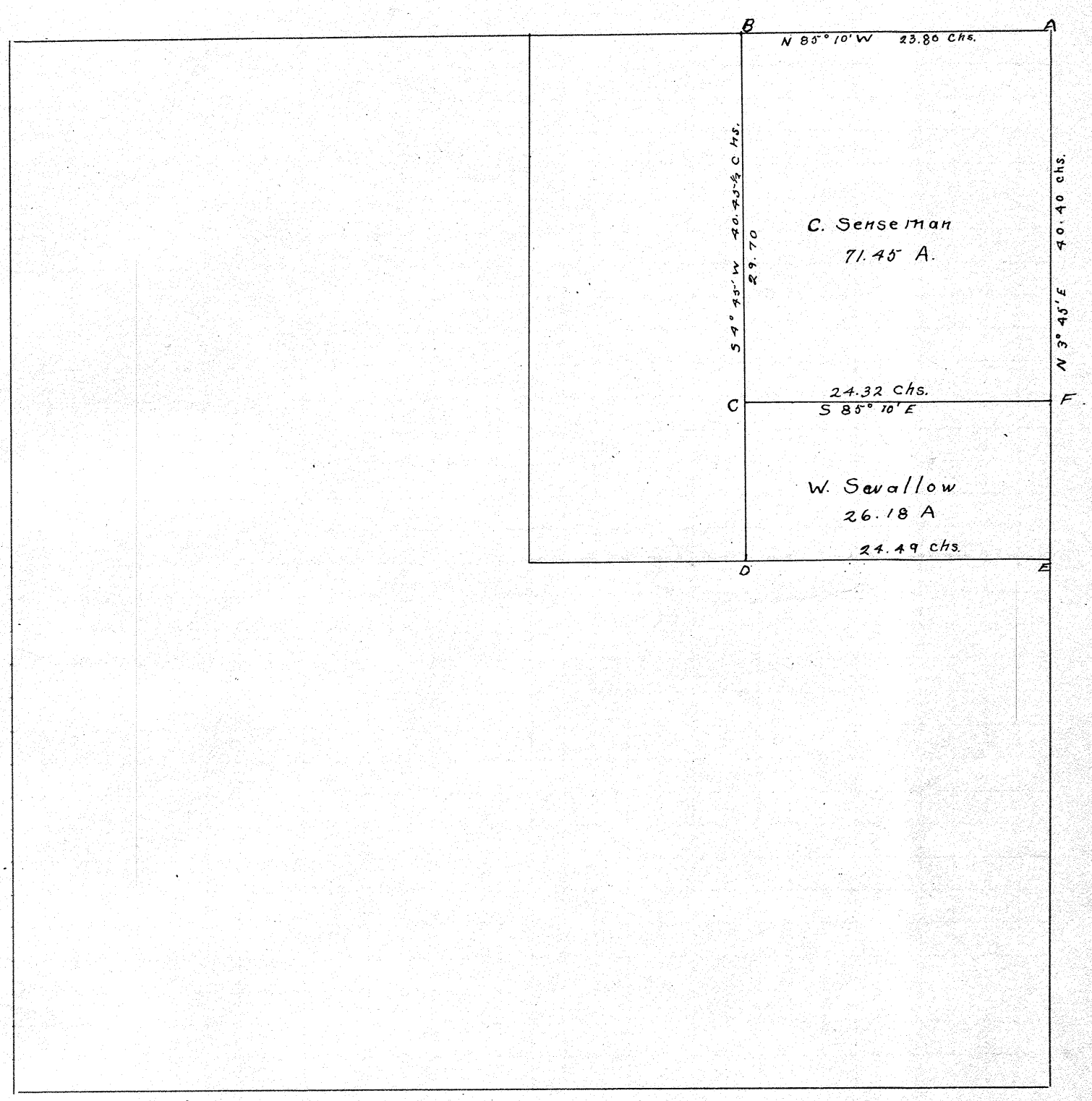

Found stones at A, B, D & E
Planted iron pins at C. & F

I certify the above to be a correct plat and survey as made by me Feb. 10th 1906

H J Walker Co. Sur

Town 8 Range 5 Section 26

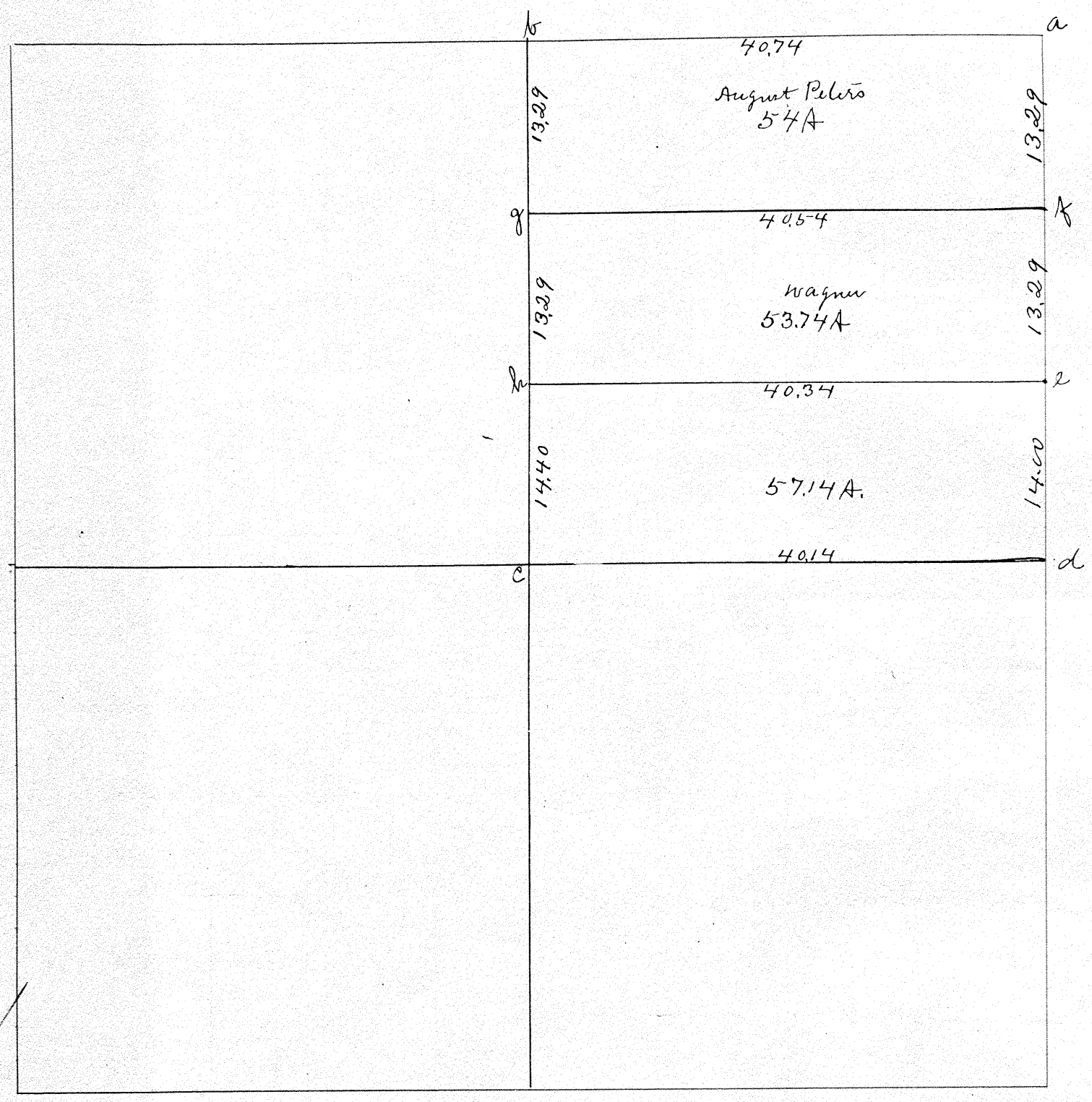

At a.b.c.d.&e found stone.
At f. g.&h. placed iron pin.

The object of the survey was to divide and find the line between August Peters and — Wagner

I certify the above plat to be correct as surveyed by me on Feb. 13 1906
J.W. Dowler Surv.

E. R. Buchanan } chainmen
J.W. Dowler

approved by H J Walker Co. Sur

S. E. 2r. Town 6 Range 5 Section 10

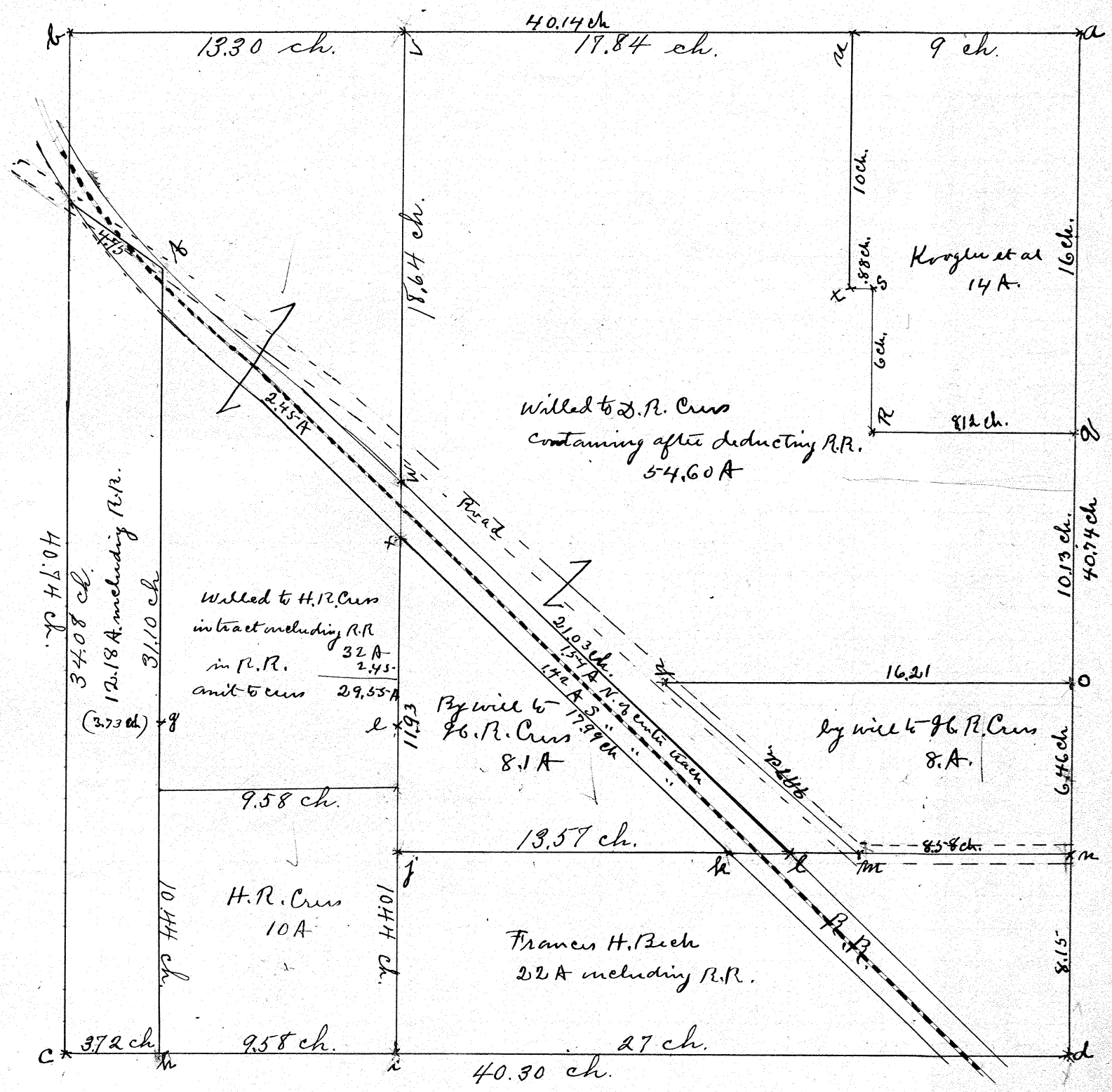

At a. b. c. d & e found stone.
At f & g. found stone.

At h. i. j. k. l. m. n. o. p. q. r. s. t. u. v. w. & x placed iron pins

Survey of the George Cress Estate
The object was to divide the lands according to the will.

I certify the above to be a correct plat of the George Cress lands in S.E. 2r Sec 10 as surveyed by me on Feb. 15, 16, 17 1906 for Executor.

J. W. Bowler Surv.

E. R. Buchanan
Baird Cress
J. W. Bowler
} chain men.

Approved by H J Walker Co. Sur.

Town 1 Range 11 Sections 29. 30. 35. 36

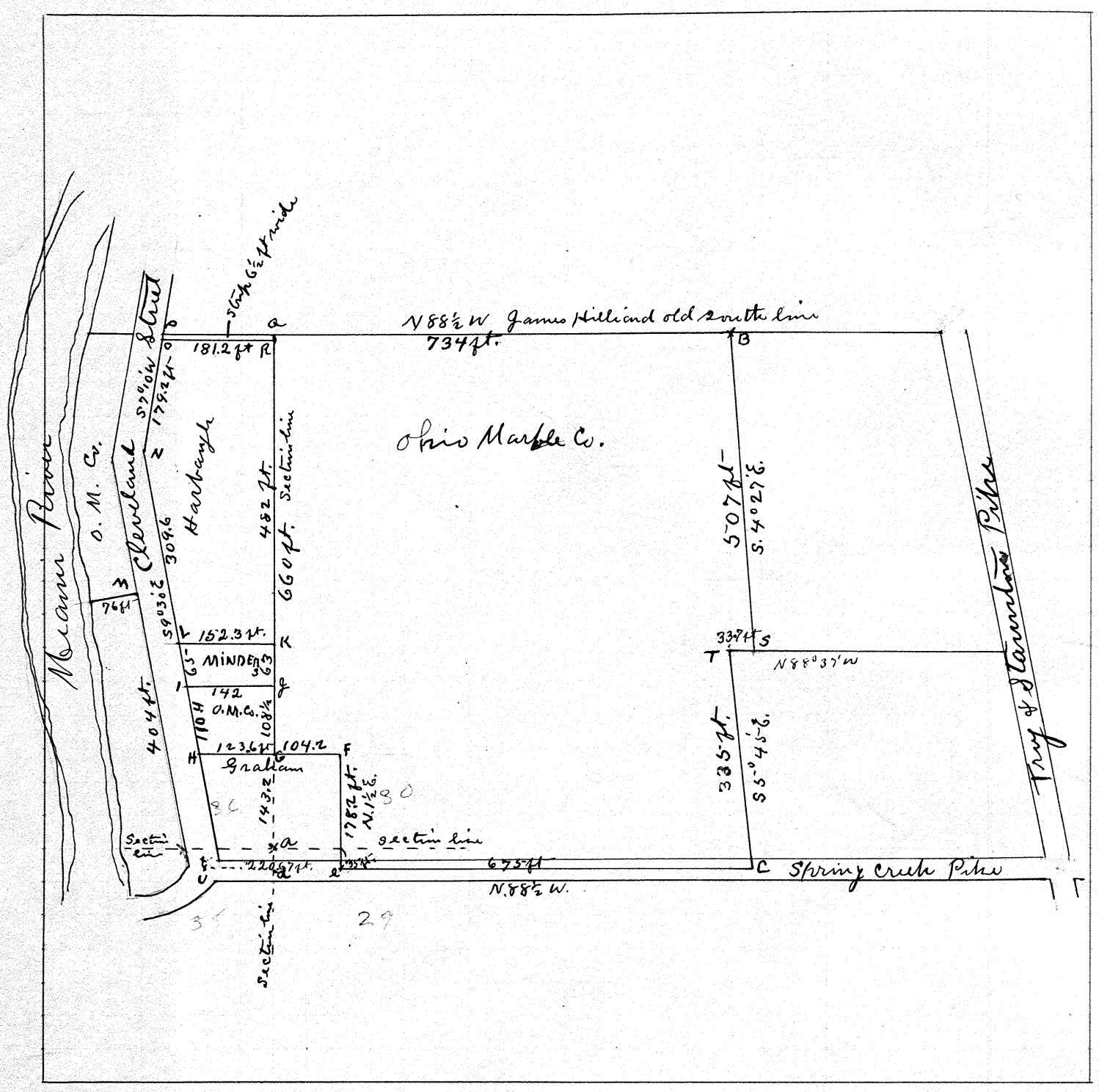

At a found stone corner of Sections 29. 30. 35 & 36 T1R11
At B found stone south line of James Hilliards land
At C. & D found iron pin
At E planted fire brick
At F. G. H. I. & J. planted stone
At K. L. M & N placed iron pins
At O. & R. planted stone.
At S. T. & U. placed iron pins

The object of the survey was to find the lines & corners of the Ohio Marble Co. and the lot of Lush Harbaugh.

I certify the above plat to be a correct return of a survey made by me of Feb 23. 24 & 27 1906
J. W. Bowler Surv.

Elmer Buchanan
J. W. Bowler } chain

Town 1 Range 11 Section 10

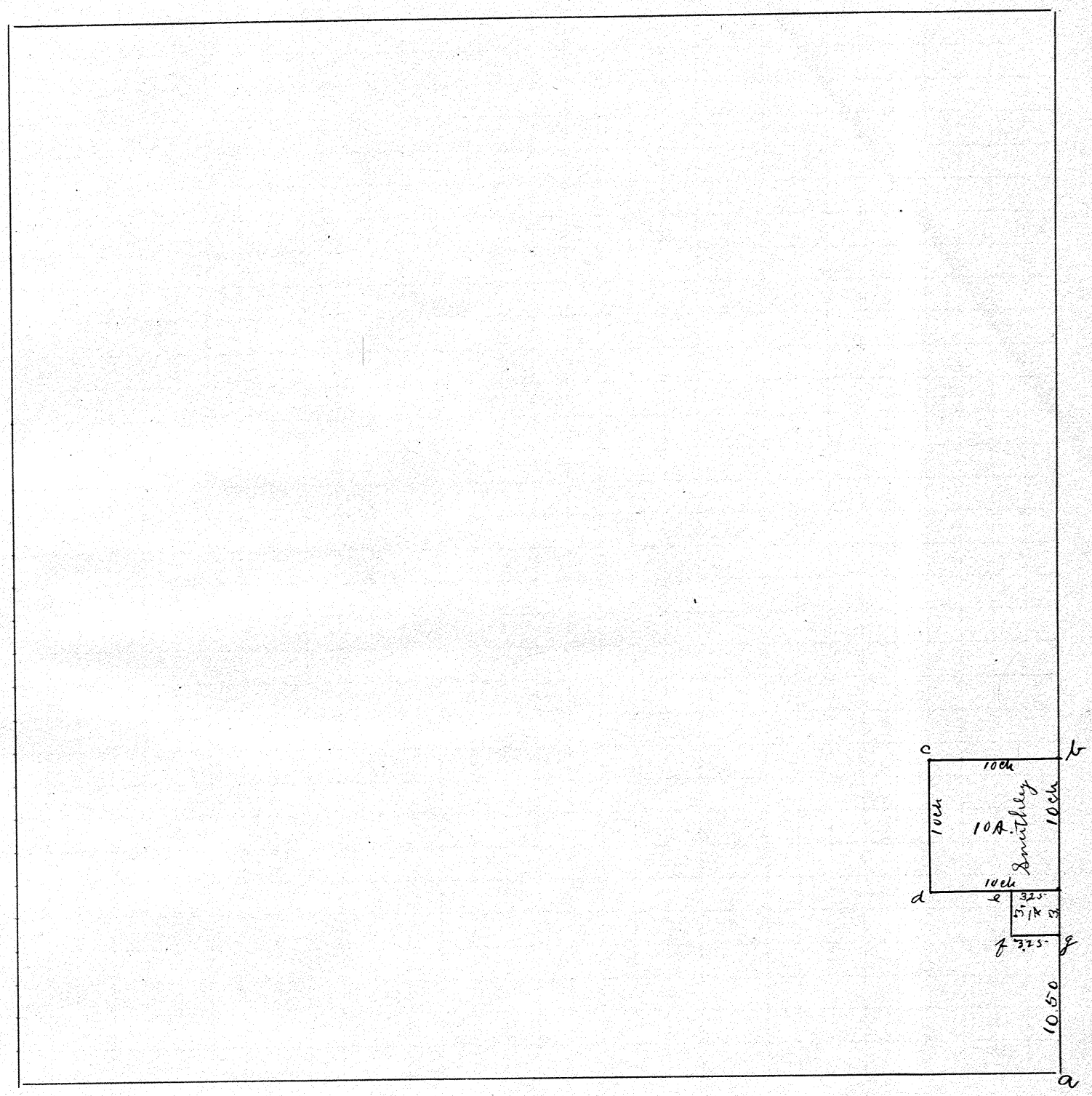

At a & b found stone
At c. d. e. f & g placed stone.

Survey was made to establish the lines of the 1A and 10 A. tract owned by Smithley. by agreement between Campbell & Smithly.
Both parties were present and agreeing to lines and corners planted.
I certify the above to be a correct survey & plat of above 10A & 1A tract
J. W. Dowler Surveyor

J. W. Dowler
G. L. Dowler } chain

Town 2 Range 1 Section 26

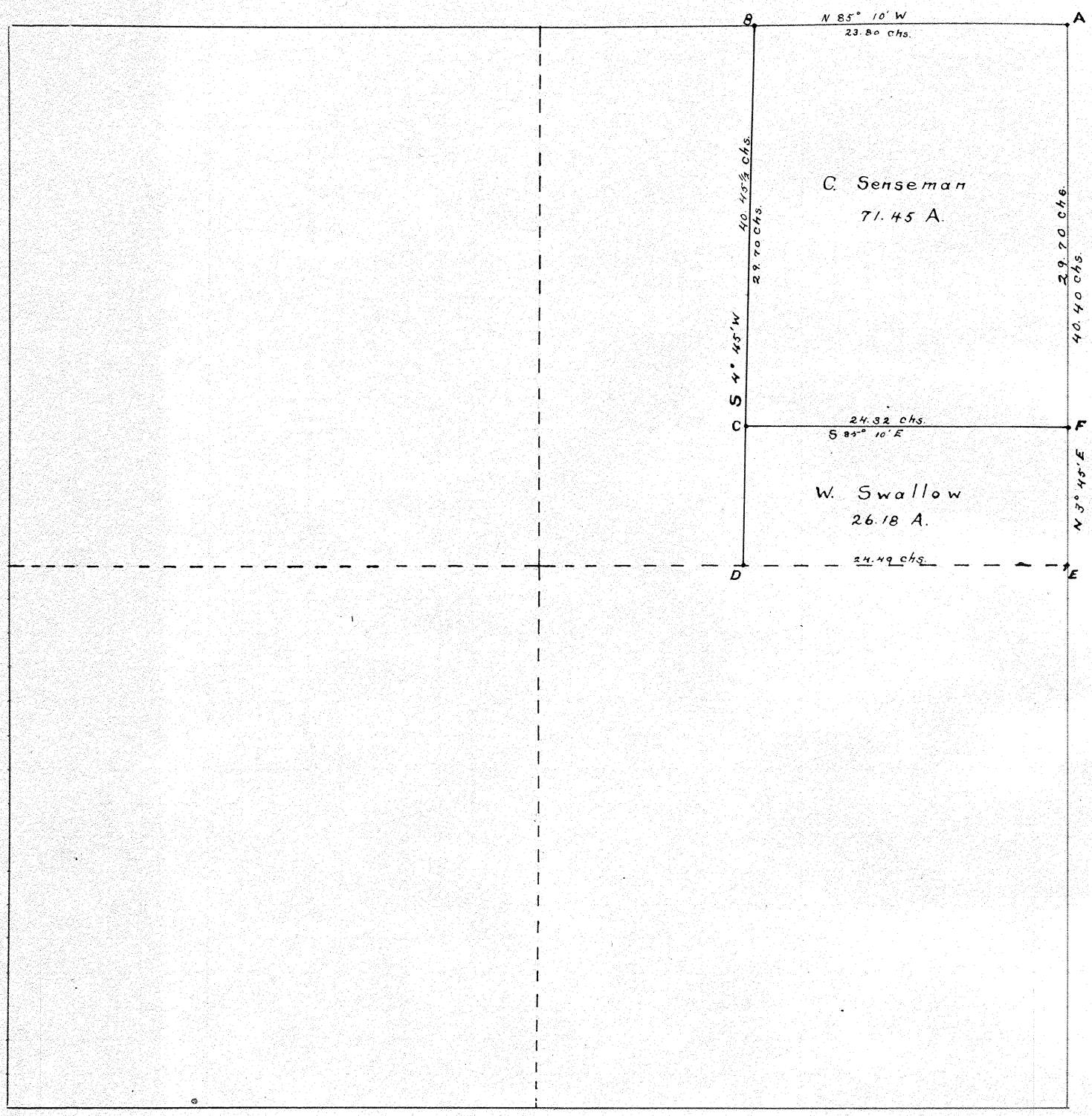

see page 21

Found stones at A, B, D & E.
Planted iron pins at C & F.

Town 2 Range 10 Section 3

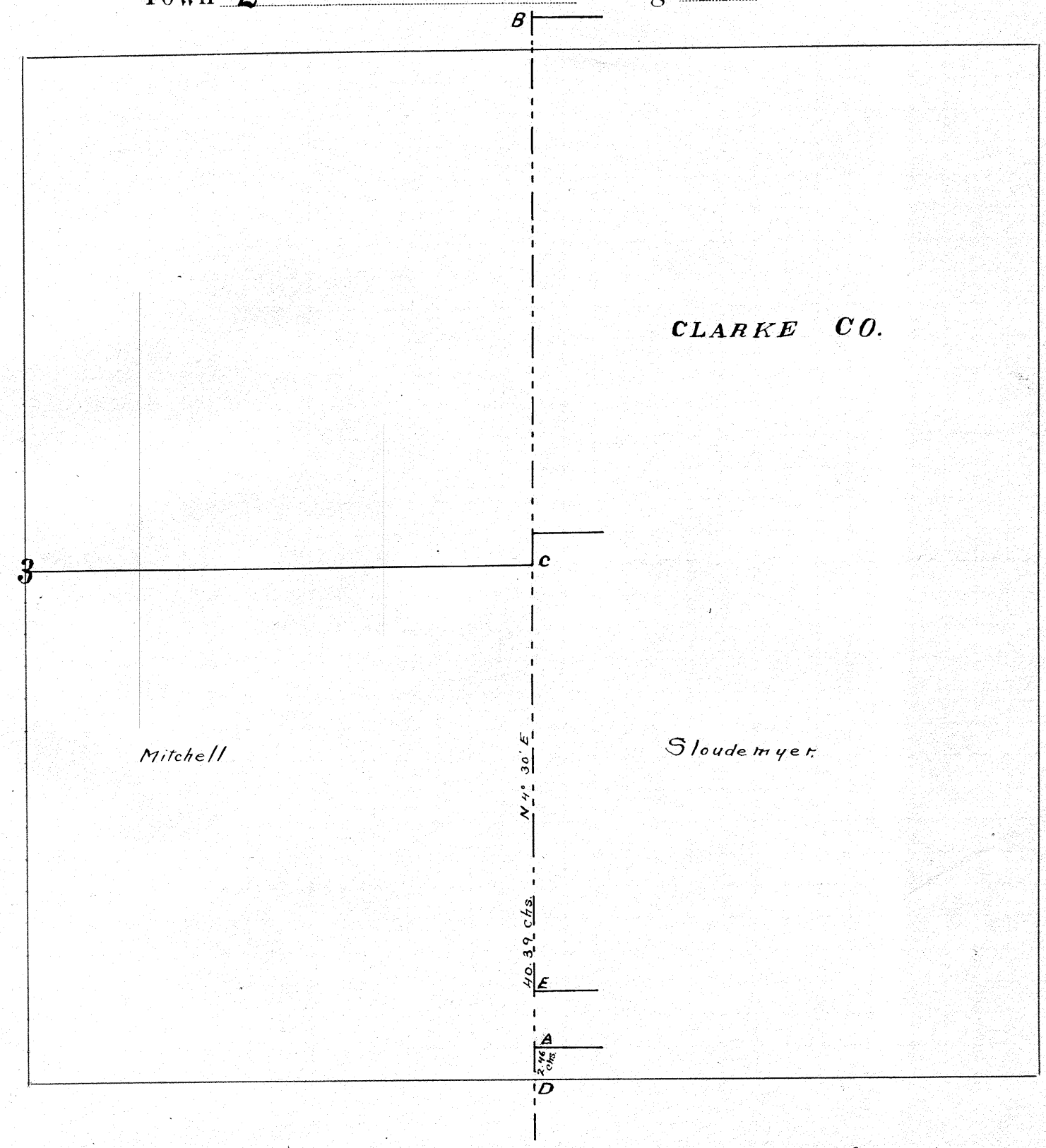

Found stones at A.B&E
Planted " " C&D.

Object of survey was to locate lost corners at C. and D.

Surveyed Feb. 22-'06.

Austin Benson
Fred Sloudemyer } Chainmen by consent.

I certify the above to be a correct plat and return of survey made by me

H P Walker Co. Sur

Town 2 Range 11 Section 25

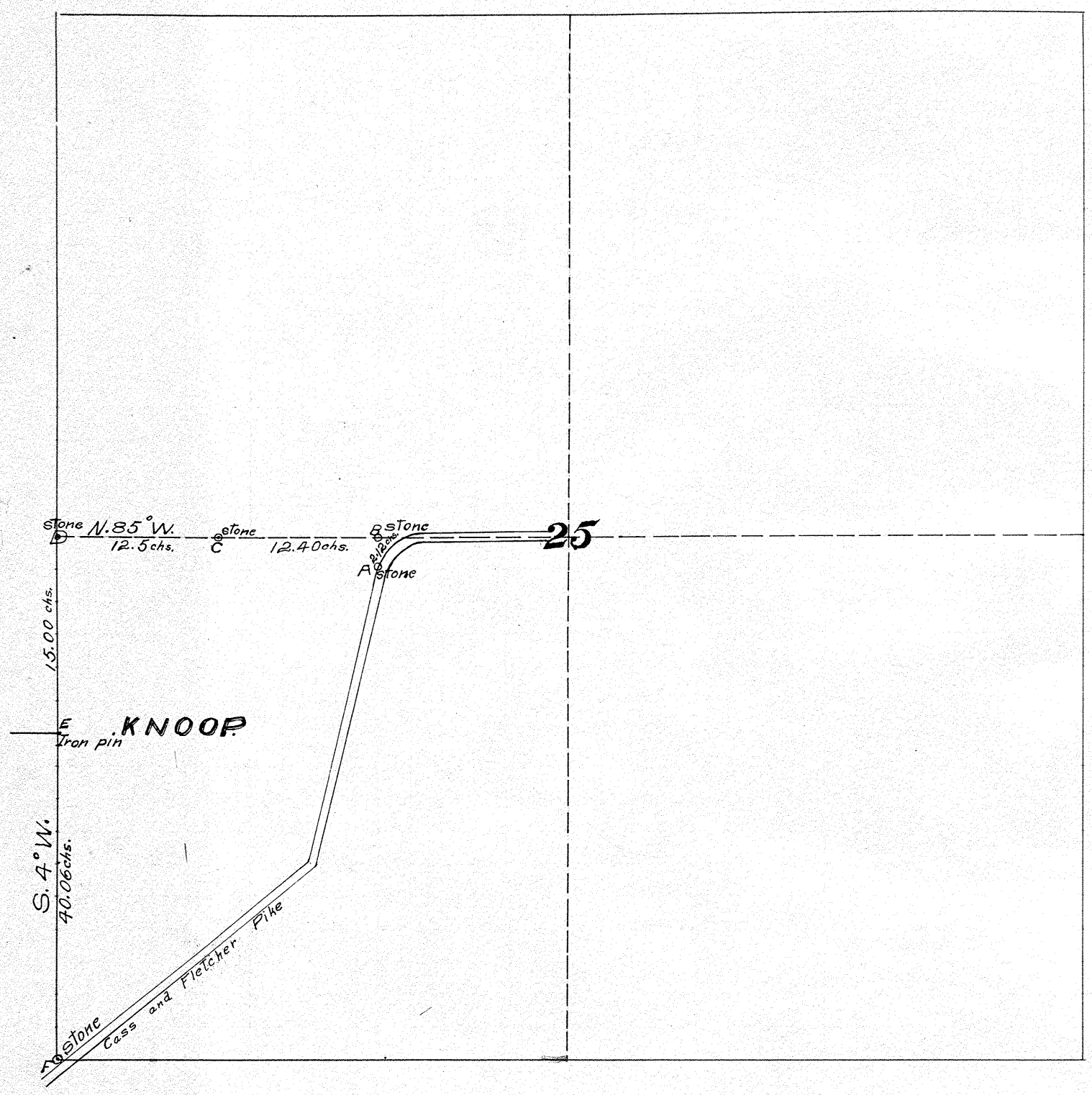

FOUND STONES AT A, B, C & F
PLANTED " " D.
" IRON PIN AT E.

I Located "D" from Survey of H. O. Evans made in 1877, which plat I found in possession of Mrs. Knoop.

Object of survey was to locate the west line of the S.W. 1/4

I certify the above to be a correct plat and return of survey made by me April 20th. 1906.

H J Walker Co. Sur.

Ross Knoop
Rof Knoop } Claimants.

Town 1 Range 12 Section 19

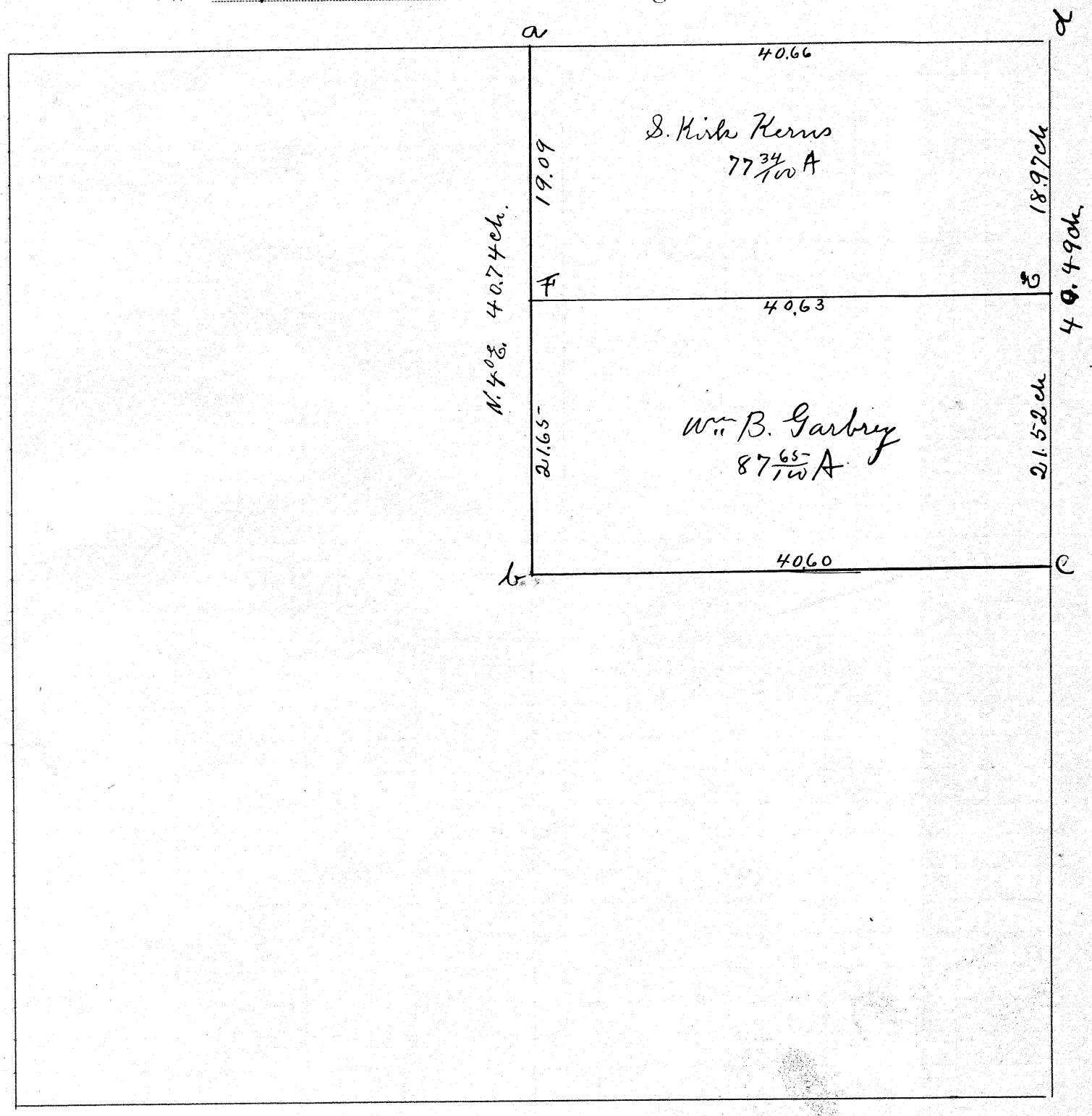

At a. b. & c. found stone

At d. planted stone in center of a beech stump which a plat made by J. H. Rowlee Nov. 10 1868 and in possessing of S. W. Kerns gives as the Corner of the Section.

At E. & F. planted stone

The object of the survey was to establish the line between S. Kirk Kerns & Wm B. Garbry Both parties joining in the survey and agreeing to divide the surplus land in the 24. Section between them in proportion to the amount of Acres that each deed called for, and both authorizing me to make the above record. I certify the above to be correct J. W. Dowler Surveyor.

Surveyed June 5 1906.

K. T. Atkinson } chain
G. L. Dowler }

Town 6 Range 5 Section 6

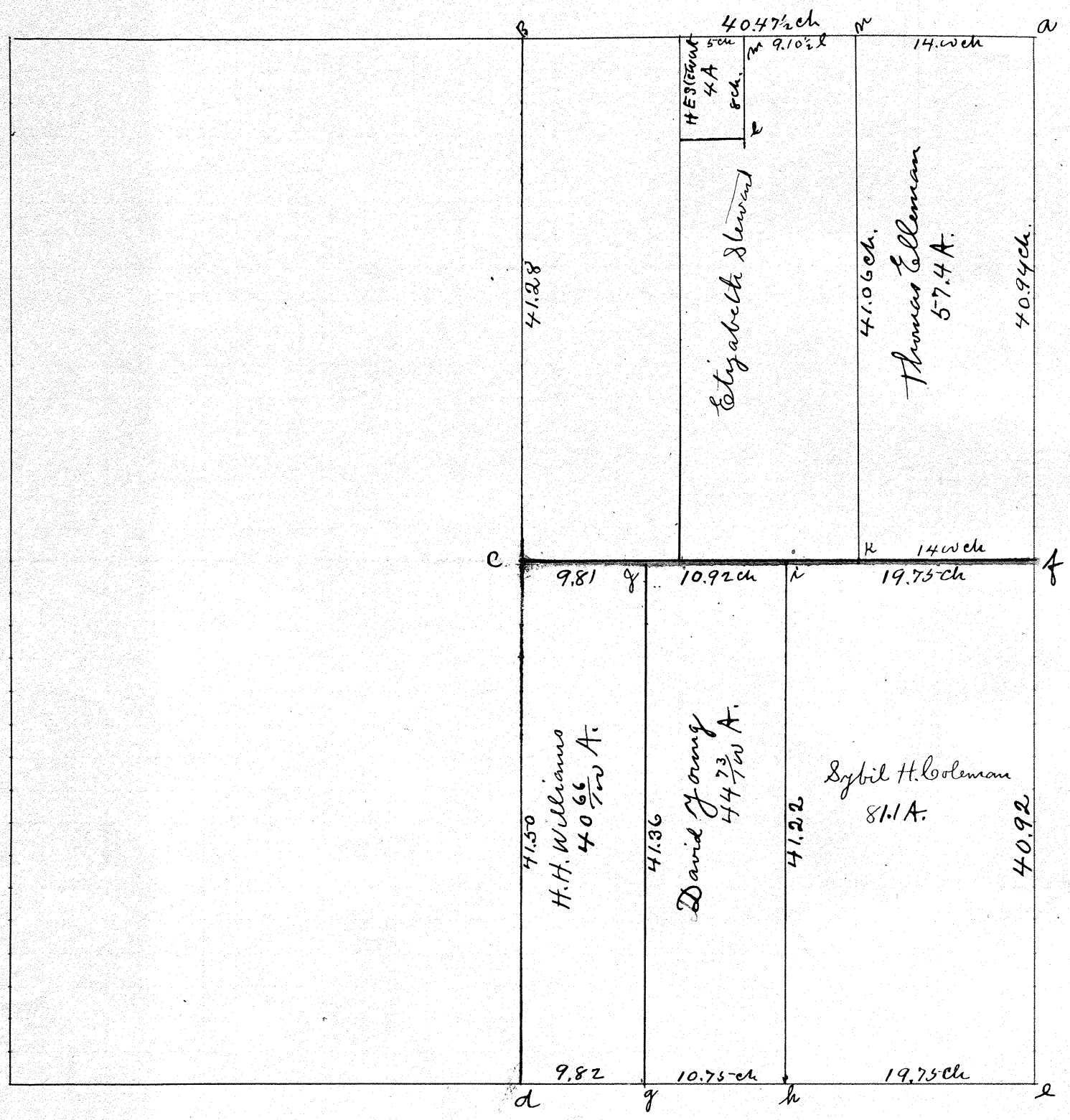

At. a.B.C.d.e & f found stone.
At. g.h.i.j.k.l & m Planted stone
At. n. found stone leaning
d 1ft. from line and
straightened & reset it.

The object of the survey was to locate the corners and get discription to tract marked David Young. The line g.j. between Sybil H. Coleman & H.H. Williams was established by dividing the surplus land in 2s. in proportion to amts owned, and length of lines.
The object was also to establish the line between Thomas Ellerman & Elizabeth Stewart, the parties joining in the survey.
I certify the above plat to be correct as surveyed by me June 11 & 12 1906
J.W. Dowler Surveyor

C.W. Jacobs
G.L. Dowler } chainmen.

Town 2 Range 11 Section 25

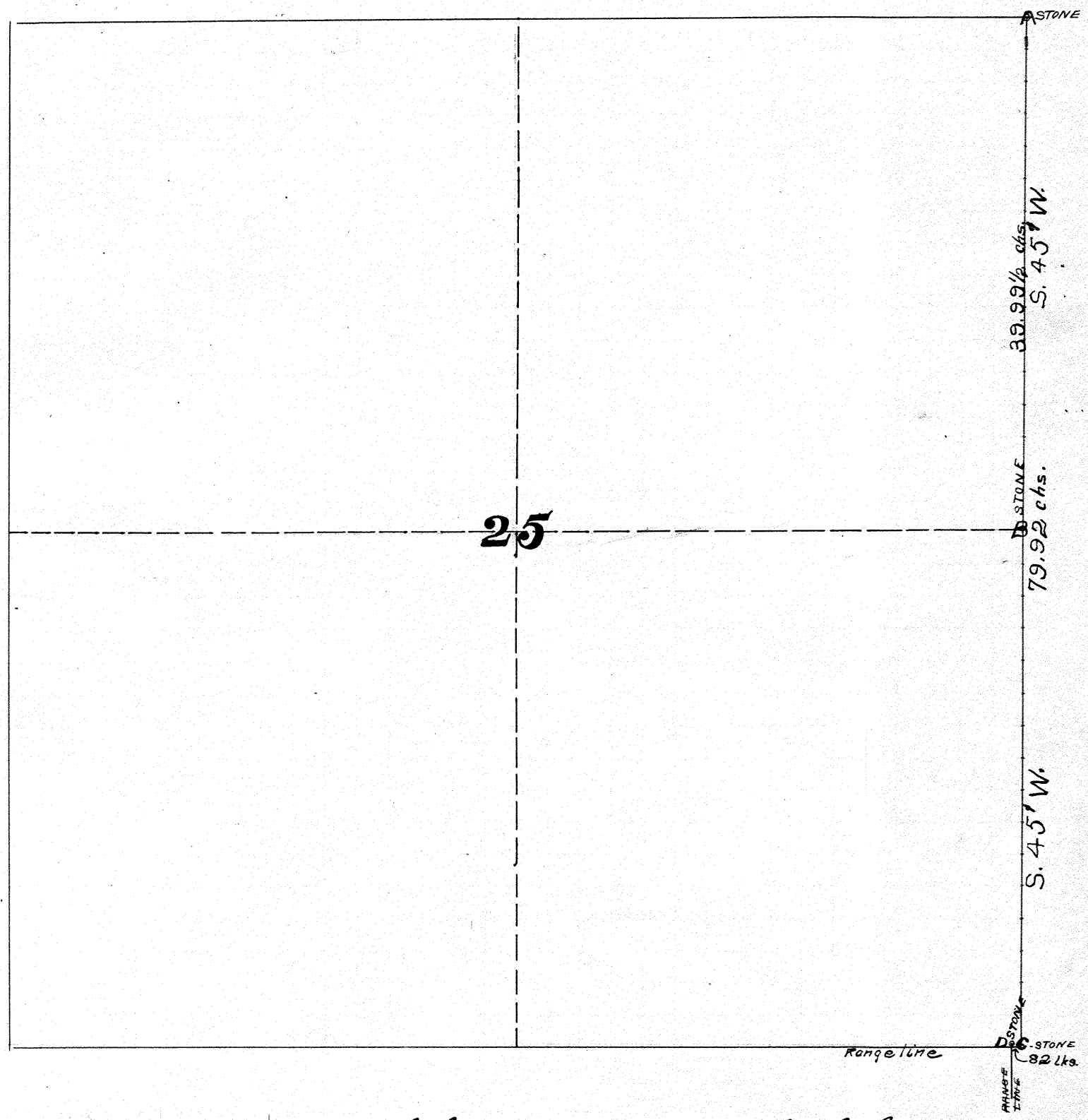

FOUND STONES AT A, B, D, AND C. drove stake

Object of survey was to establish line CB. between A. M. Strock and

I certify the above to be a correct plat and return of survey made by me June 28, 1906.

Signed. H. J. Walker Co. Sur.

Geo. E. Heller. } chainmen.
Al Schaffer } sworn.

Town 7 Range 4 Section 15

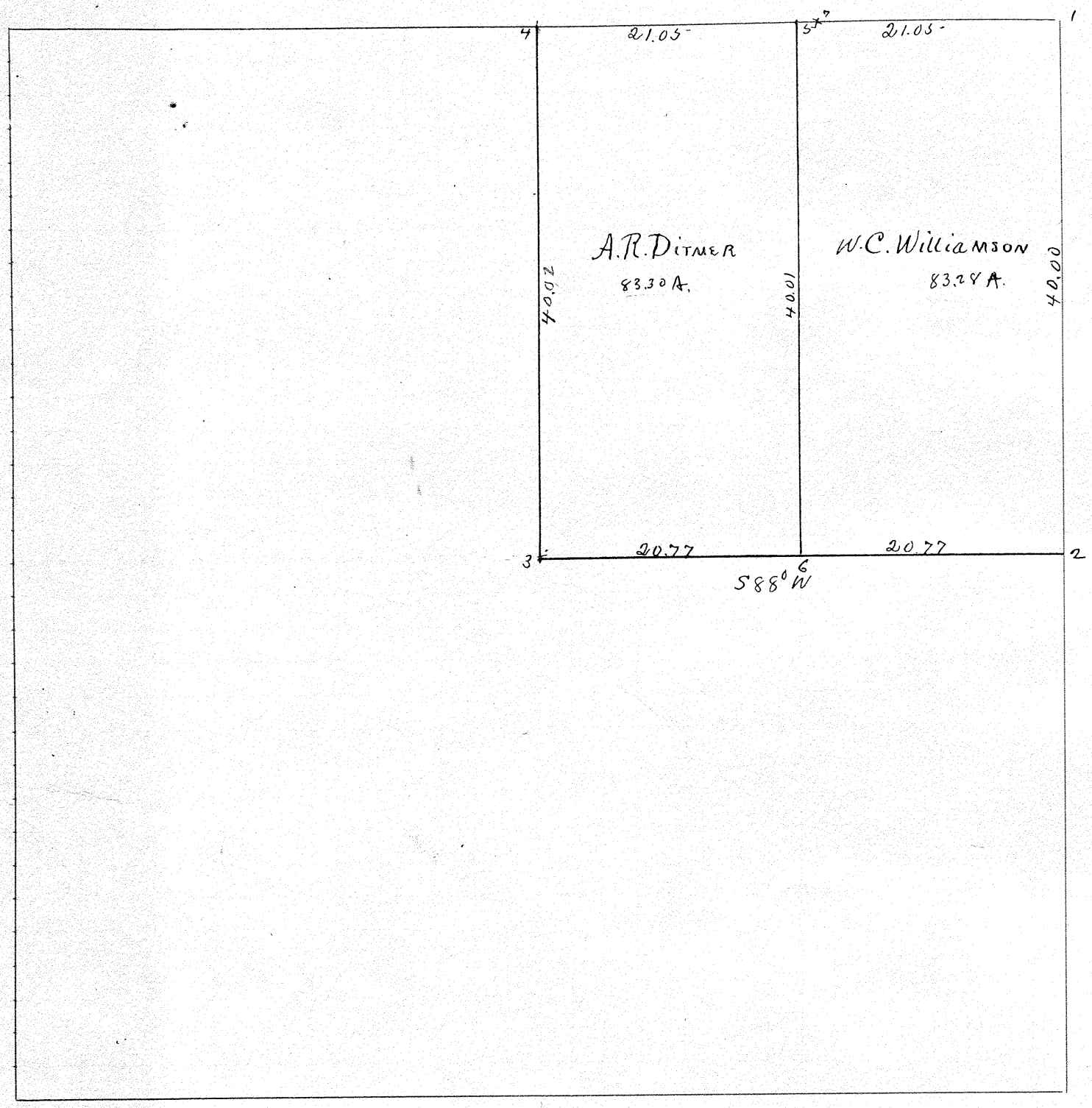

At 1.2.3. found stone.
At 4 Placed iron pin located from previous survey.
At 5 & 6 planted stone
At 7 planted stone 28 lks east of 2n. Cor for prospective shed.

The object of the survey was to establish the line from 6 to 7 and locate corners at 6 & 7. both owners present and agreeing.

I certify the above to be a correct plat and return of a survey made by me July 12 1906
J.W. Dowler Surveyor

Davis Sanzenecker
G.S. Dowler } Chain affirmed

Town 8 Range 4 Section 15

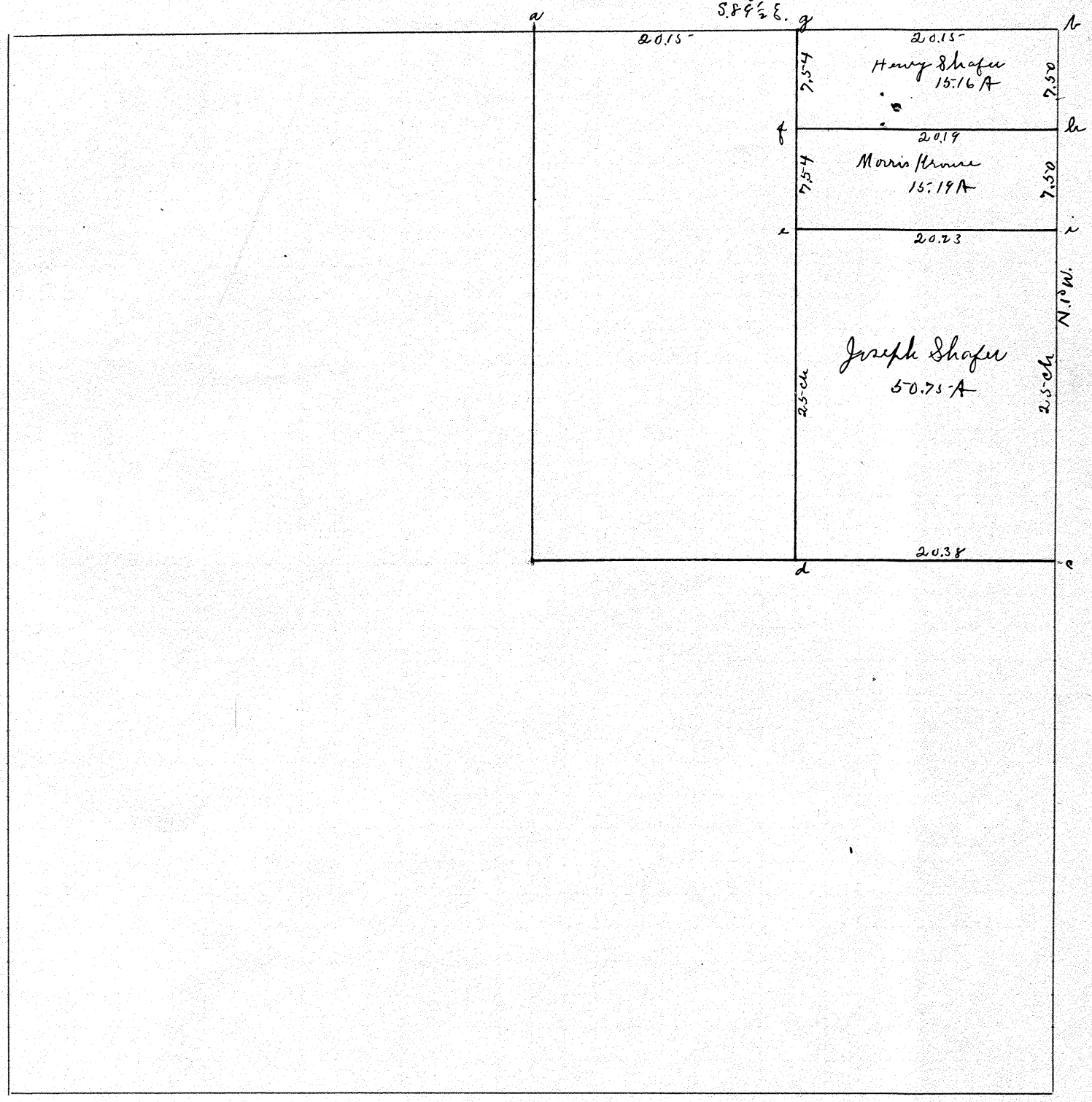

At a.b.c. & d found stone,
At e.f.g h & i planted stone.

The object of the survey was to establish the lines f h and e.i. all parties present and joining in survey.

I certify the above to be a correct plat and return of a survey made by me July 17 1906

J. W. Bowler Surveyor.

Henry Laughman
G. L. Bowler } chain affirmed.

Town 1 Range 10 pt. Section 1 & 2

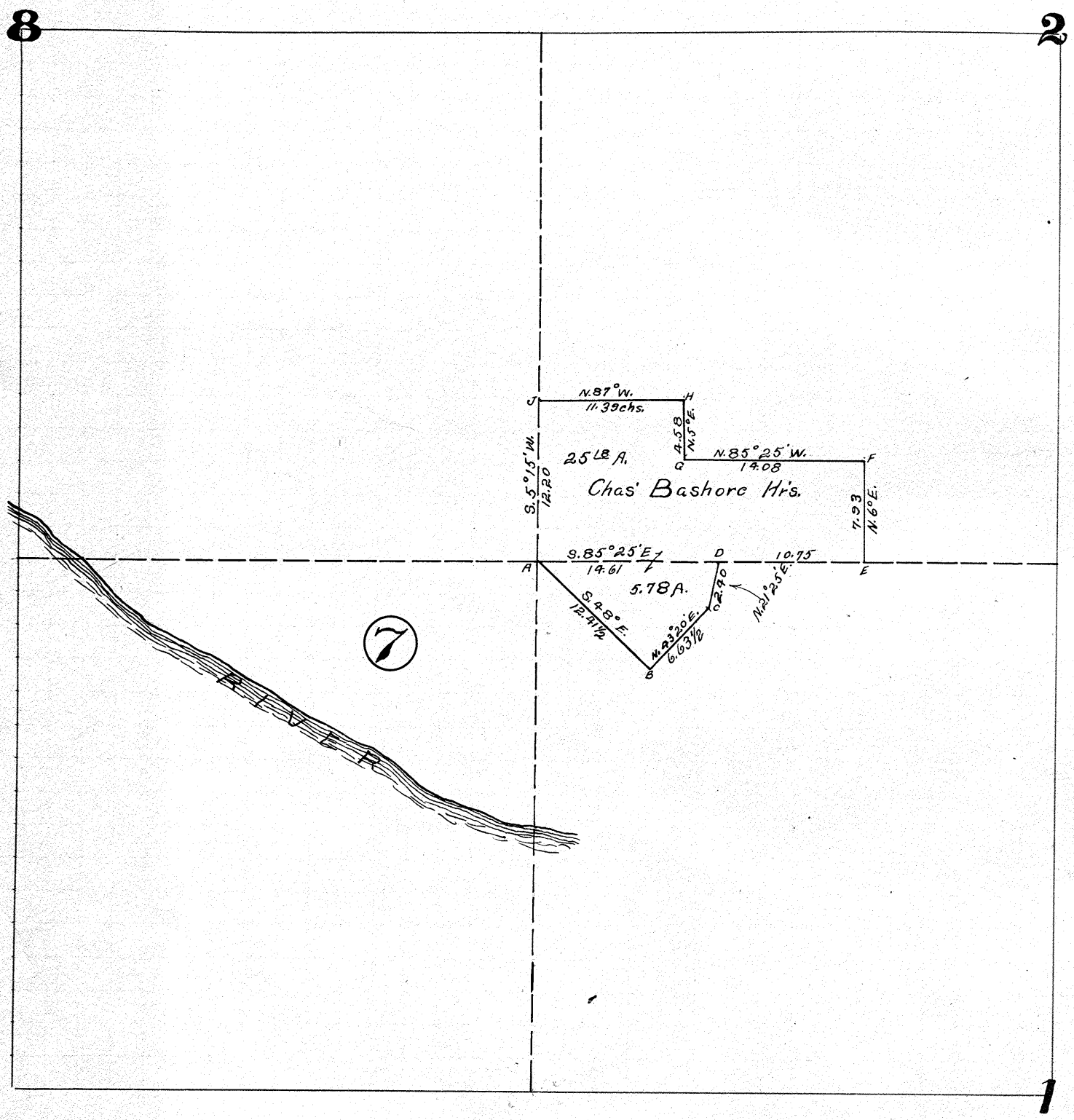

Found stones at all corners except "E."

Object of survey was to find exact number of acres in above tracts

Surveyed July 17th. 1906

By H J Walker Co. Surveyor

Geo. Heller Chainmen.
Jacob Bashore

Town 2 Range 10 pt. Section 23 & 24

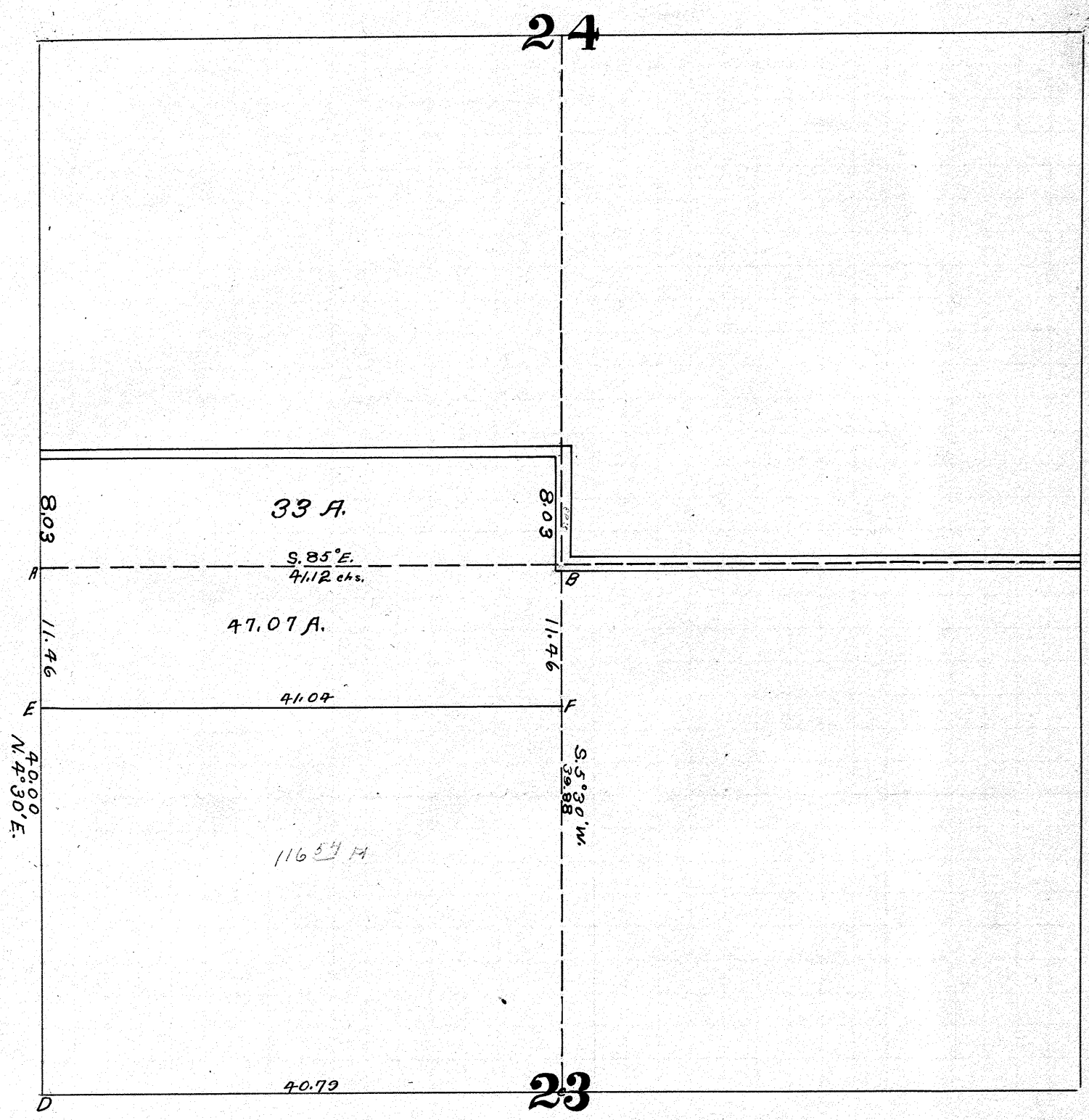

Found stones at "A." "B." "C." and "D."
Planted " " "E." and "F."

Surveyed July 25th. 1906.
By. H. J. Walker Co. Surveyor.
By order of court

Geo. Heller Chainmen.
M. E. Rice Sworn.

Town 2 Range 10 Section 3

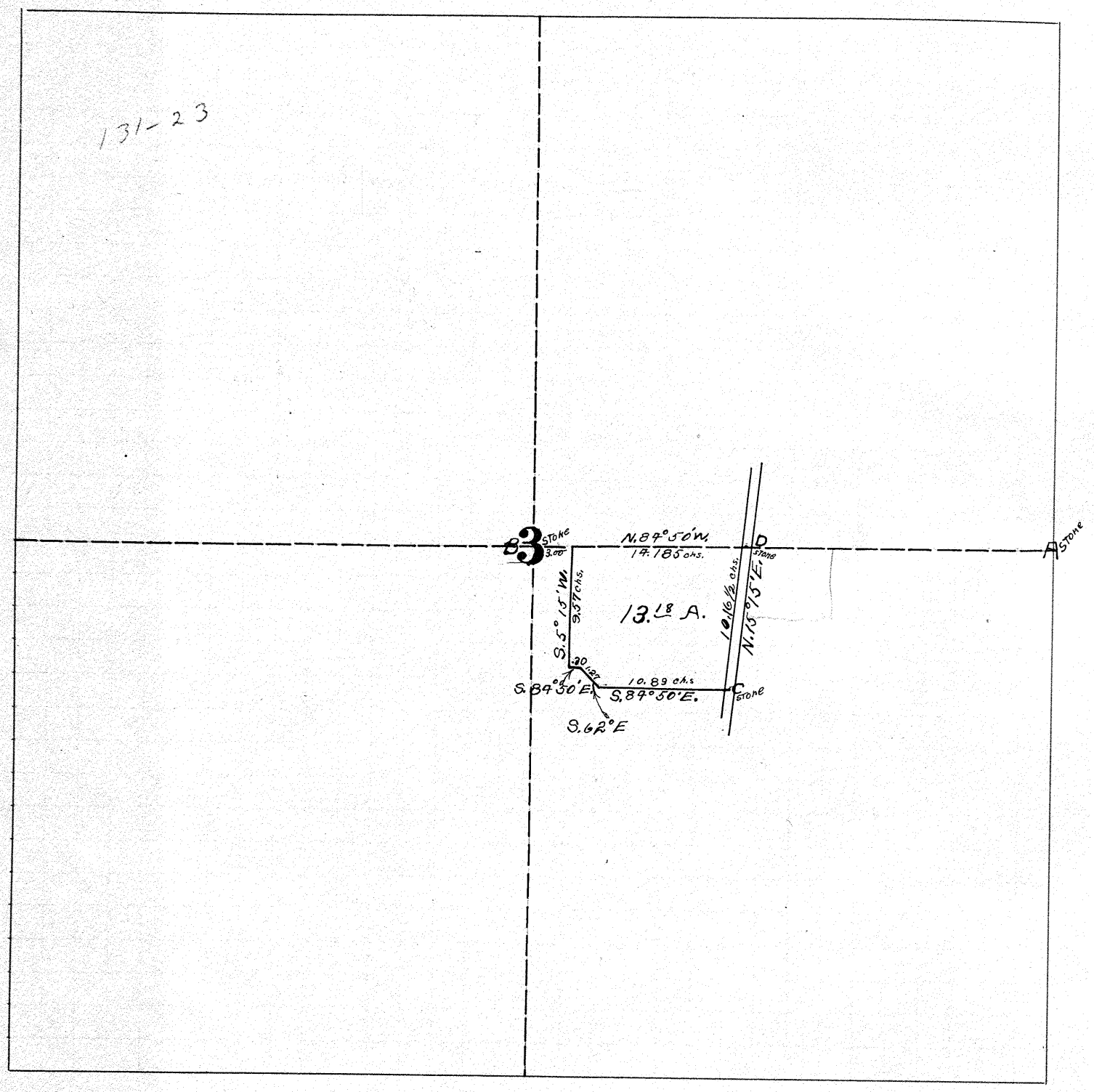

FOUND STONES AT A & B.
PLANTED " " C & D.

Object of survey was to lay off tract of land sold by Mrs. Mitchell to Mumford.

Surveyed July 30 - 06.

Signed H P Walker Co. Surveyor

Austin Benson Chainmen
Irvin Mumford of consent.

Town 2 Range 11 Section 25

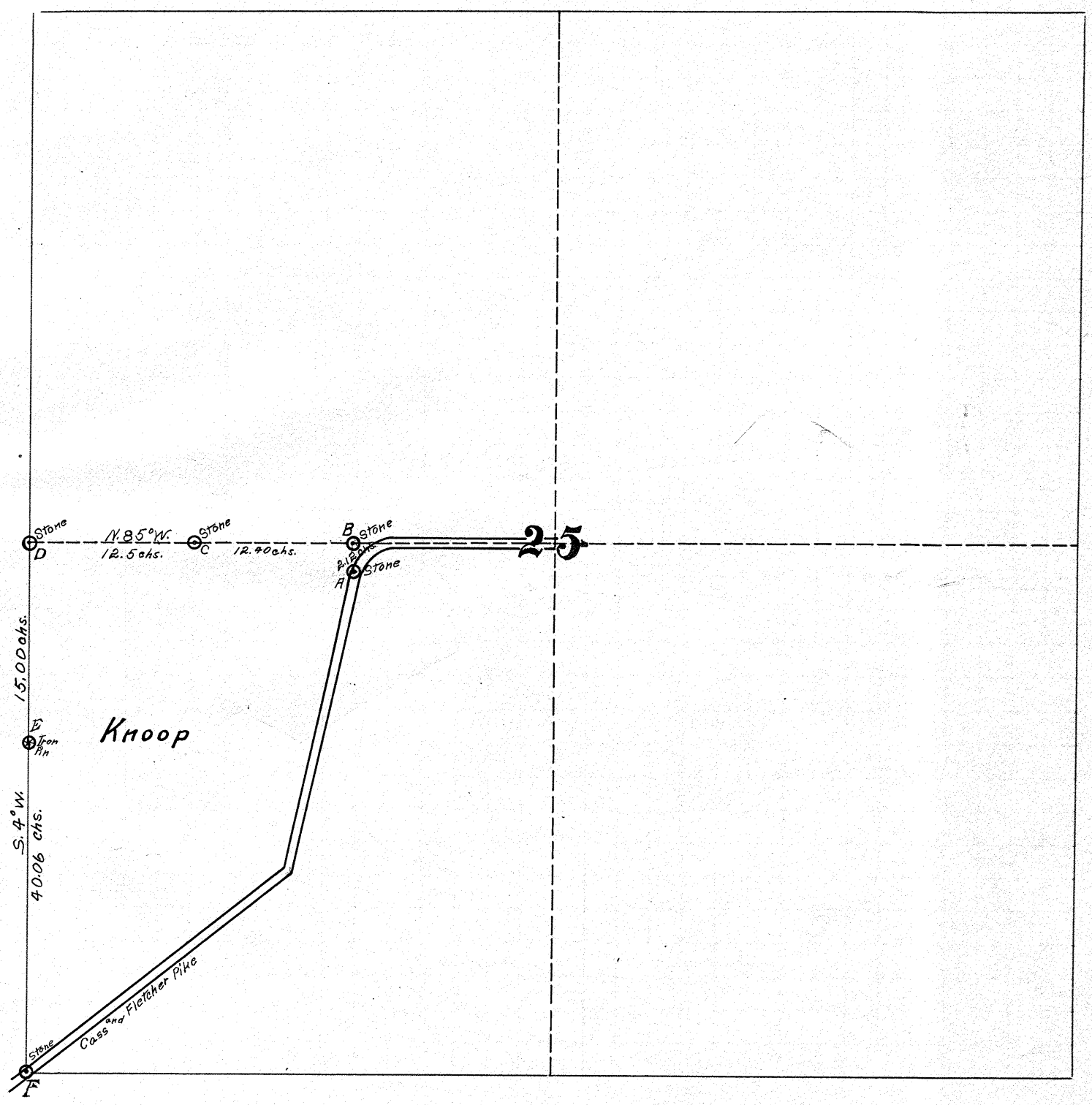

Found stones at A, B, C, D & F.
" Iron pin at E.

See page-28 - Vol.-9.

Re-survey of survey made by me on April 20th 1906.

This re-survey was made because all of the interested parties were not notified when former survey was made.

I certify the above to be a correct plat and return of survey made by me

August 21th 1906

Signed H P Walker Co. Surveyor.

Leonard Copher chainmen
Geo. E. Heller "

Town 2 Range 10 Section 3

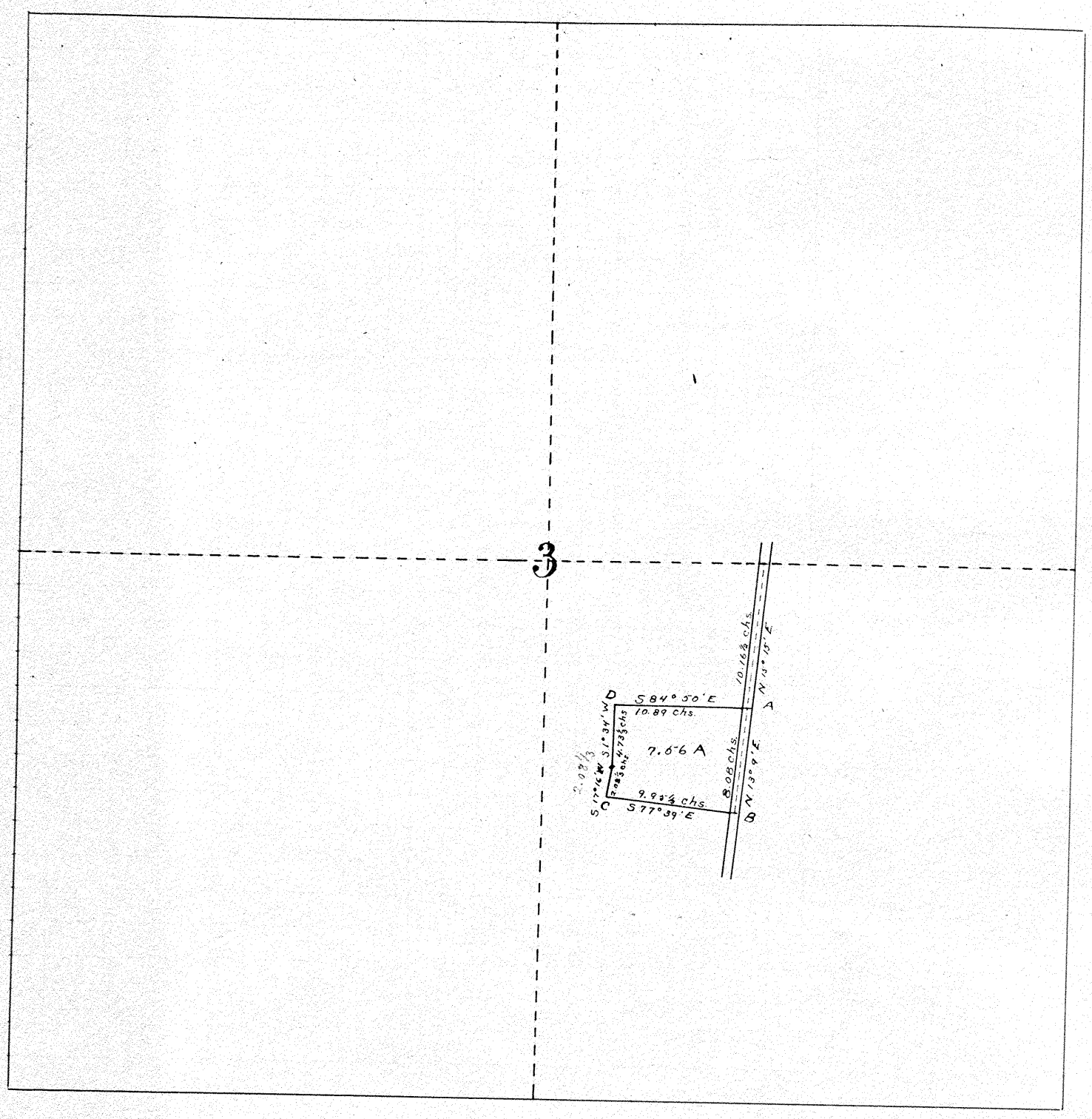

Found stone at A
Found stake at D
Planted stones at B&C

Object of survey was to lay off tract of land sold by Mrs. Mitchell to Mumford.

Surveyed Aug. 22, 1906.

By Geo. E. Heller dep. sur.

Eben Mumford chainmen
Austin Benson by
Consent

Town 2 Range 10 Section 25 & 26

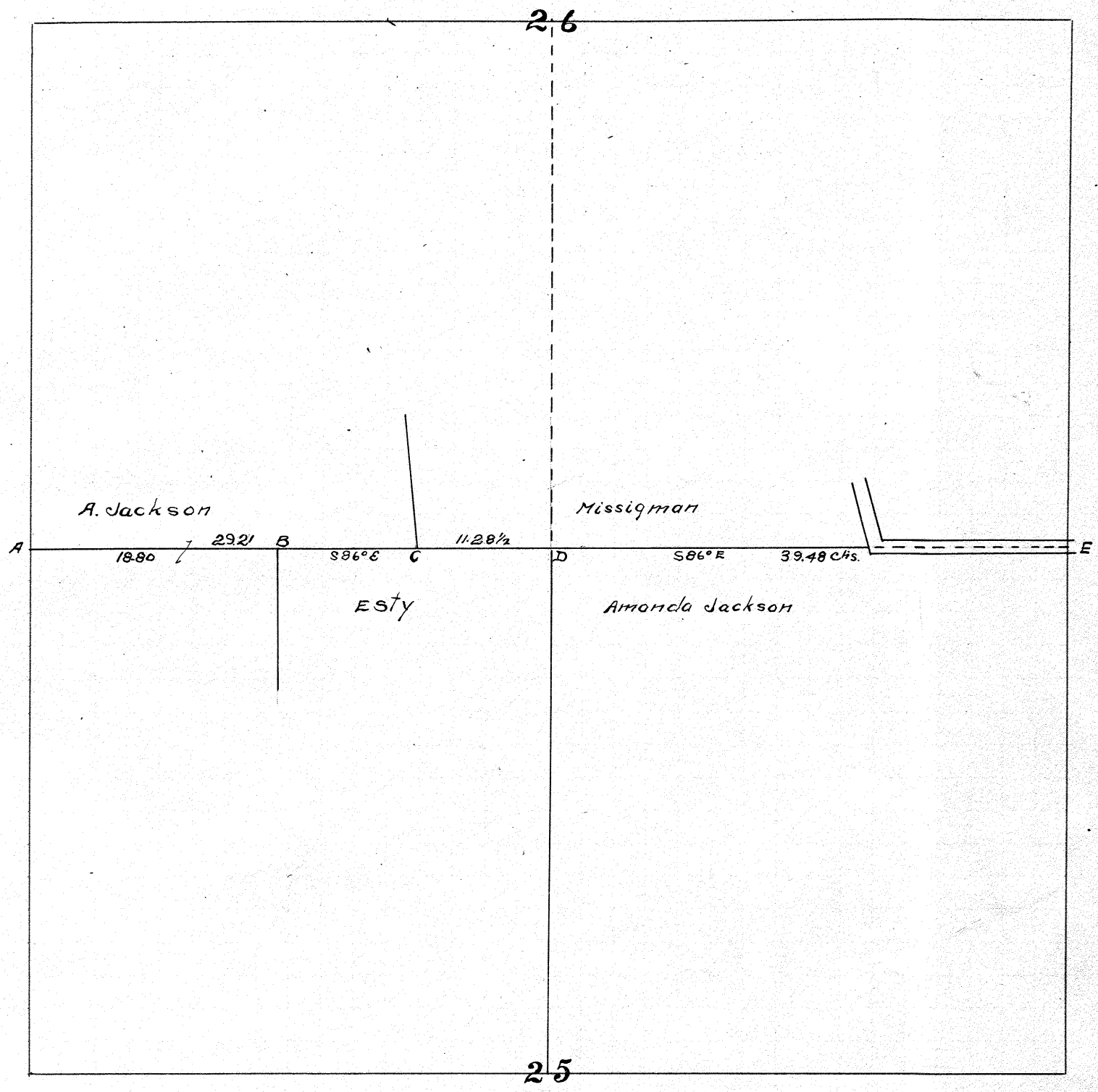

"A" planted stone, which was located by extending the line from stones on the section immediately west of "A"

"B" planted stone

"C" found stone 10½ lks. south of true line, by consent of all property owners, placed stone on true line, which come in roots of elm tree on south side.

"D" planted stone

"E" was located by extending line from stones found on section line east of "E"

Object of survey was to locate the section line between sec. 25 & 26

I certify the above to be a correct plat and return of survey made by me Aug. 31st & Sep. 4th 86

H J Walker Co. Sur.

Albert Jackson
John Missigman } Chainmen
Coy Slapleton } by consent

Town 2 Range 10 Section 32



AB = N 40° W.
BC = N 57° W
CD = S 64° 30' W.
DE = S 23° 30' E
EA = N 86° 45' E

229

Object of this survey was to locate tract of land leased by Albert Jackson to Amanda Jackson.

I certify the above plat and return of survey to be correct as surveyed by me Aug 06
H J Walker Co. Sur

Albert Jackson, Chairman
Self

Town 5 Range 6 Section 29

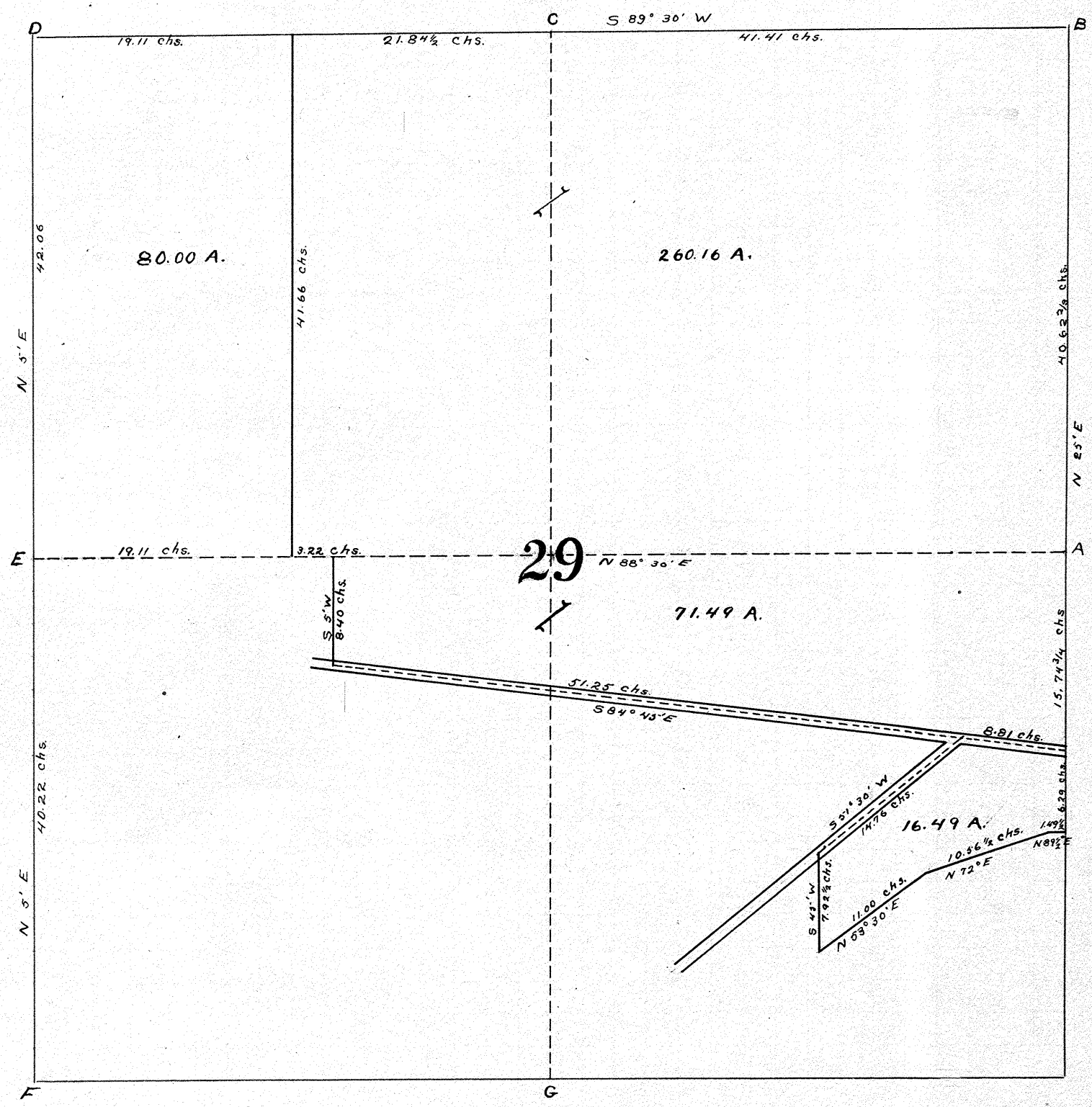

Found stones at "A, B, D & F

"C" Wit. stone N. 2° W 21.8'

Located "E" from survey recorded in Vol. 3 P. 105

Object of survey was to obtain the exact number of acres.

I certify the above plat and return of survey to be correct as made by me Sep 6th & 11th 06

H J Walker Co. Sur.

A. W. Scott
Geo Heller
Wilson Ross
} Chainmen

Town 8 Range 5 Section 15



At a. b. c. d. e. f. g & h found stone
At i j k & l planted stone
At i planted stone at intersection of half section lines

I certify the above survey & plat to be a correct return of survey made by me on Aug. 10 1906.

J. W. Dowler Surveyor

Chain by count { Martin McMahon / Leonard Dowler

Town 4 Range 6 Section 10

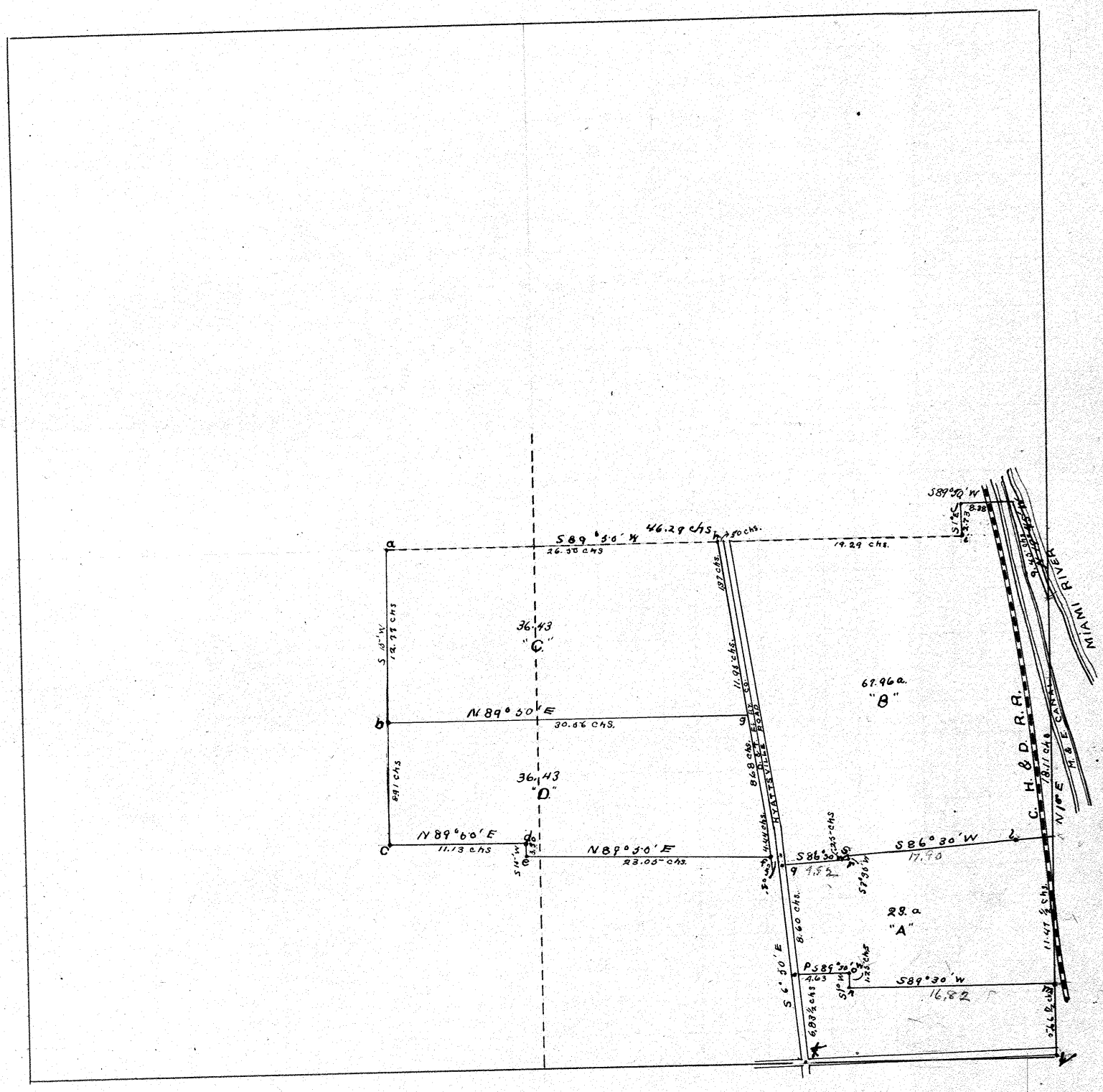

"a" stone planted
b " "
c " "
d " "
e " "
f stone planted W. side of R. of W.
g " " " " " "
h " " " " " "
i " "
j " "
l bar of iron 1.50' W. cen. of R.R
m found stone
n planted "
o " "
p " "
q " " cen. of pike
r " "
s " "
t found "
v " "

The object of survey was to locate the boundary lines of the "Chaffee" farm and sub-divide it as shown.

I certify the above plat and return of survey to be correct as surveyed by me Oct 23, 26 & 30. 1906

H J Walker Co. Sur

Geo. Heller } Chainmen
Walter Corey } sworn

Town 1 Range 12 Section 19

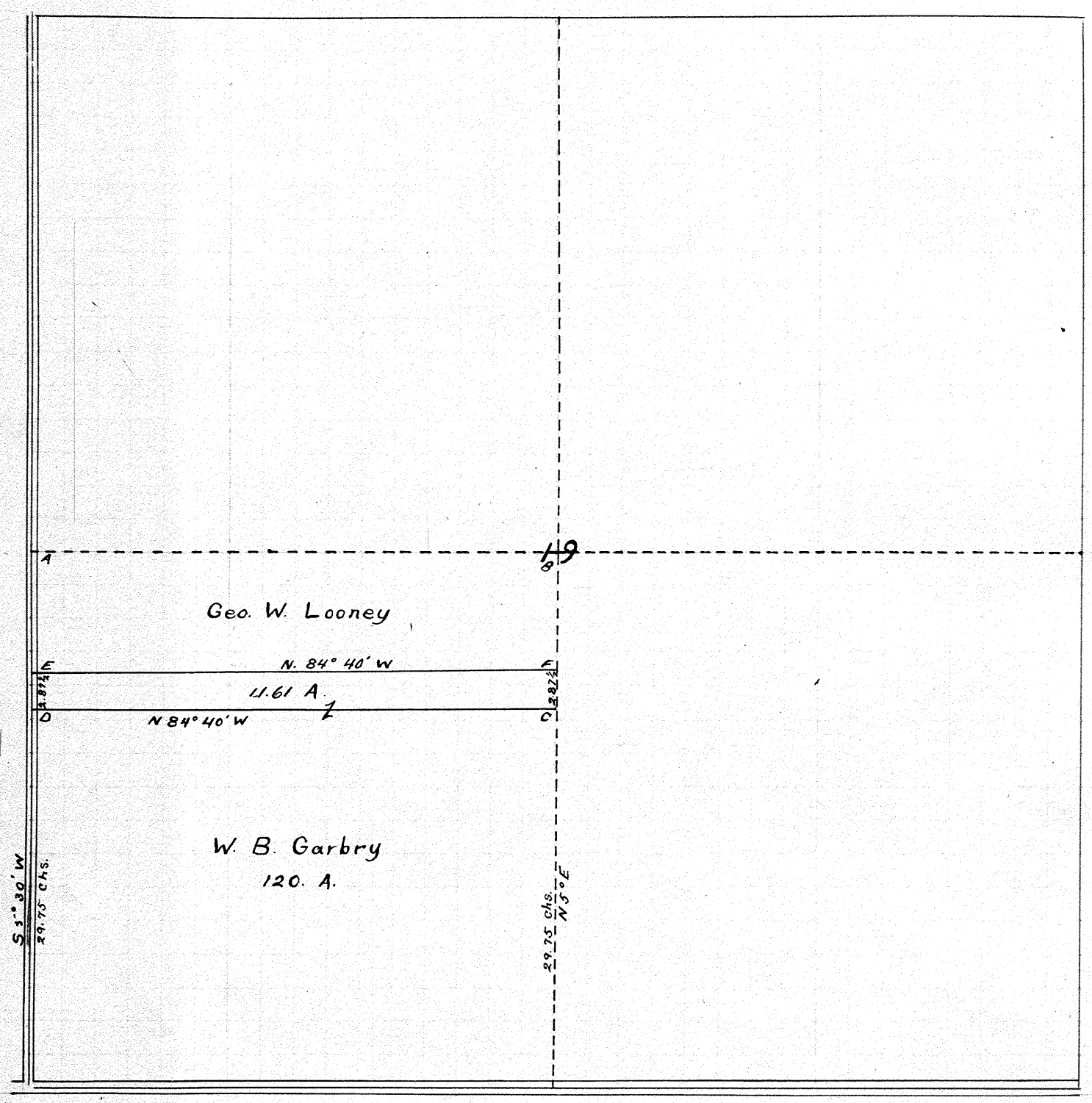

Found stones at A, B & D.
Found witness at C, a sugar tree 6" diam. N 1' to cen.
Planted stone at E.
F witness sugar tree 1' diam. cen. of tree is exact cor.

Town 9 Range 4 Section 22



Found stone at, "a" the South East corner of the South West Qr. of Sec. 22

At "B" found stone at A.A. Moors South East Corner, on Qr Sec line.

At "C" Iron pipe, corner of Spillers Ad. to Bradford

At "d" Iron pipe

At "E." Sidus North East Corner found a stone

At F. Point on Sec line Witness stone, at Sidus South East Corner, North 20 ft.

The object of the survey was to determine the amount of land contained in the tract of land shown on the plat as Angie R. Williams according to deed made by George Spiller to Angie R. Williams and recorded in Book 130 Page 344 Records Office Miami Co. The above tract being part of O. L. 26 Bradford and contains 15 $\frac{74}{100}$ Acres.

I certify the above to be a correct plat and and return of a survey made by me on Jan. 17 1907. J. W. Dowler Dep Co Surv for this Survey

O.K. H J Walker Co. Sur.

Town ..... Range ..... Section .....

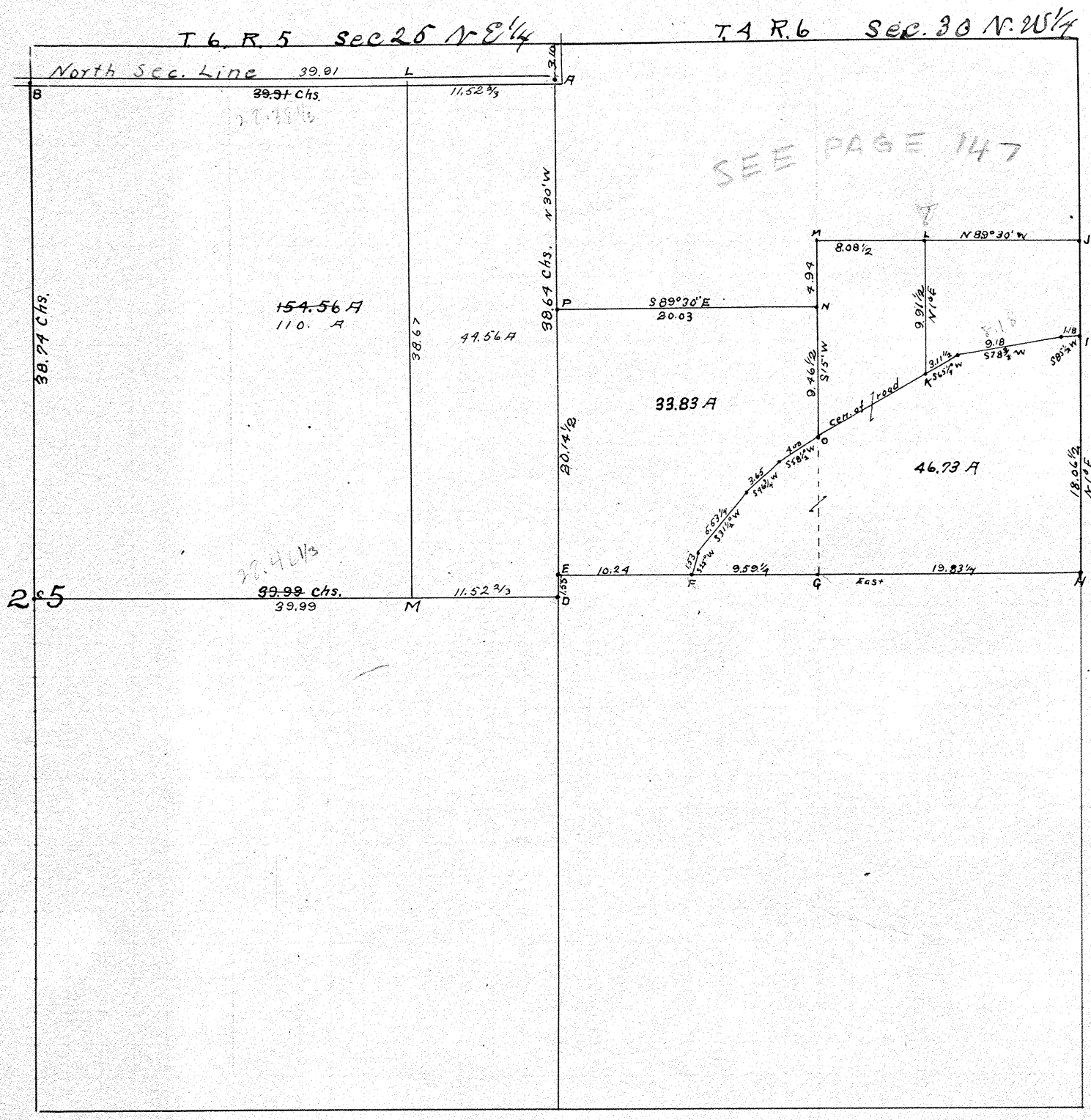

Found stones at A, B, C, D, E, G, H, J, K, L, M, N & P.

Planted stones at F, I, & O

Note - On Apr. 11th 1907, I run off 44.56 acres off the east side of the N.E. qtr. of sec. 25 and planted stones at L & M
H. J. Walker Co. Sur

Perry Pearson } being present
Antonides } and assisted in chaining

Surveyed by order of court

I certify the above to be a correct plat and return of survey made by me Feb. 5th 1907
H J Walker Co. Sur.

J. S. Walker } Chainmen
Wm Weikert } sworn

For correction see page 147.

Town 5 Range 6 Section 29

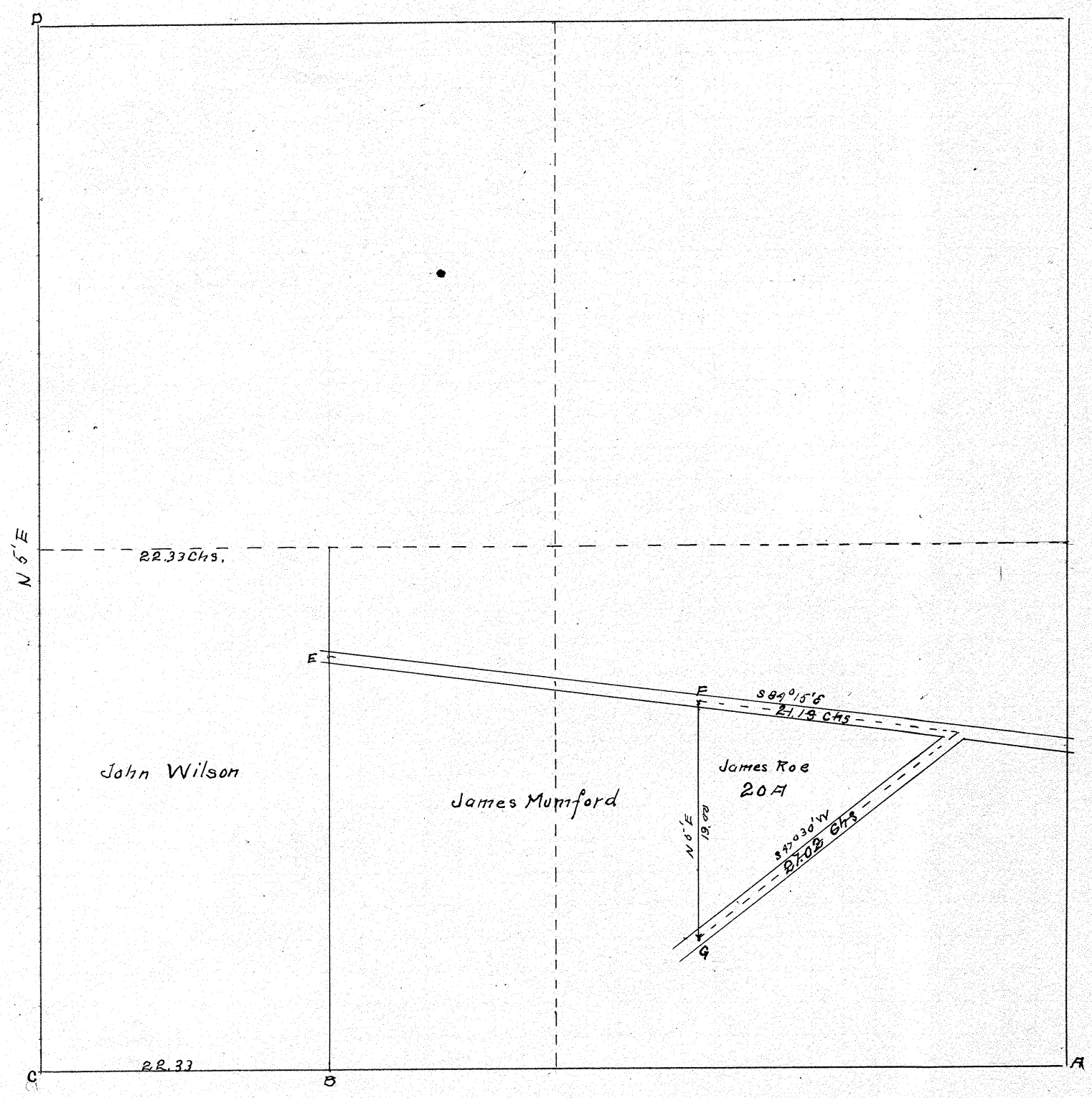

Found stones at A, C & D
Planted " " B, E, F & G
Located line between
Wilson & Mumford from survey
made by Gibbs Rec. B 3 P 105

Object of survey was to lay off 20 acres sold to James Roe, and locate the line between Wilson and Mumford.
John Wilson & James Mumford were present at the planting of stones.
I certify the above to be a correct plat and return of survey as made by me Feb. 15th 1907
H J Walker Co. Sur.

James Roe } Chainmen
James Mumford } by consent

Town 7 Range 4 Section 10



Town 7 Range 4 Section 11

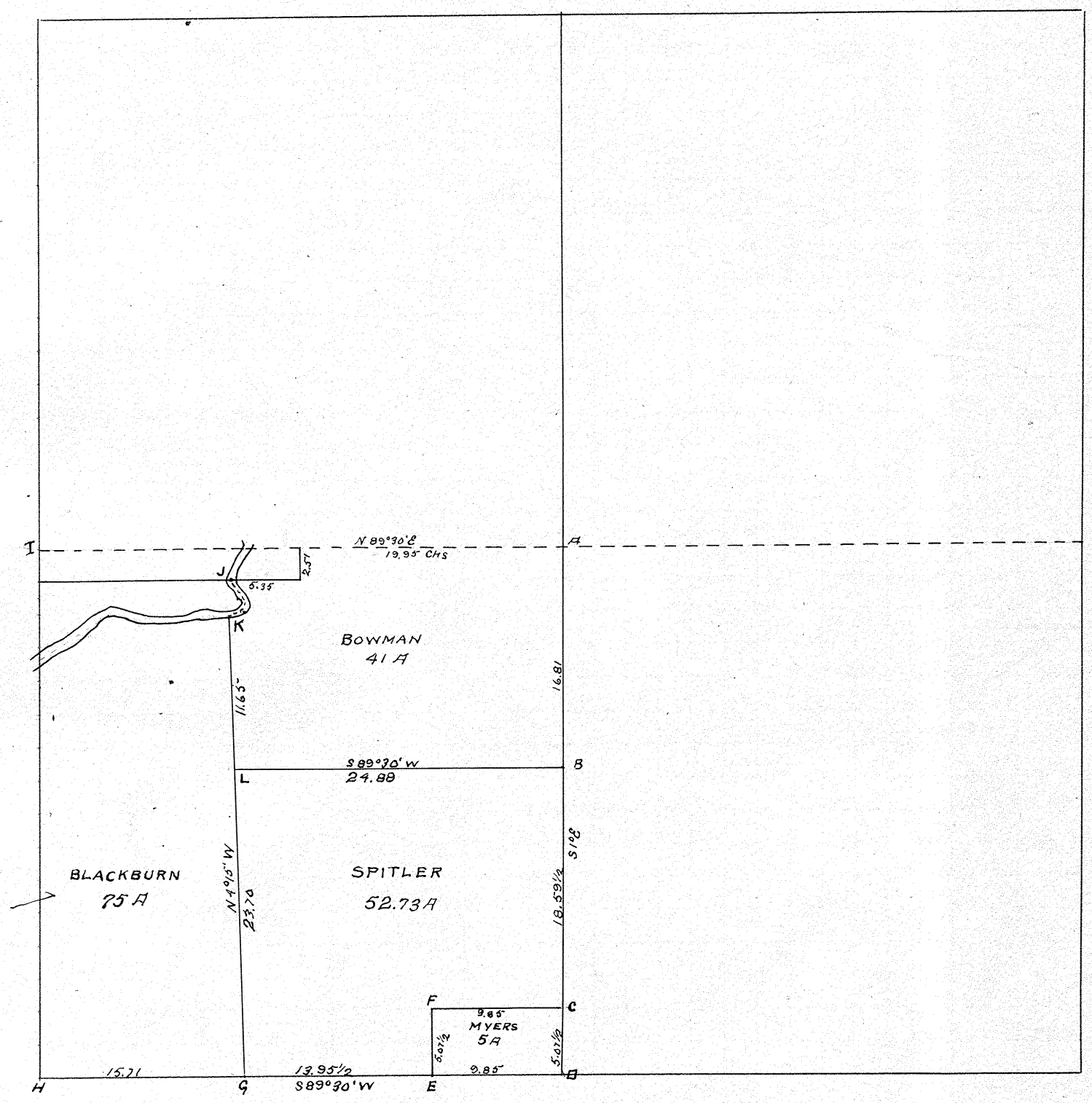

At "A" found stone
" "B" planted "
" "C" " iron pin
" "D" found stone
" "E" planted "
" "F" " "
" "G" wit. stone N 4°15' W 4 lks
" "H" found stone
" "I" " "
" "J" wit. stone N 89°30' E 53 lks.
" "K" " " S 4°15' W 43 lks.
" "M" planted stone

I certify the above to be a correct plat and return of survey as made by me Feb. 19 & 21 1907
H J Walker Co. Sur.

Frank Martin } Chainmen
Ira Spitler } sworn } first day

Lewis Myers affirmed } Chainmen
Elmer Kunkleman sworn } second day

Town 2 Range 9 Section 14

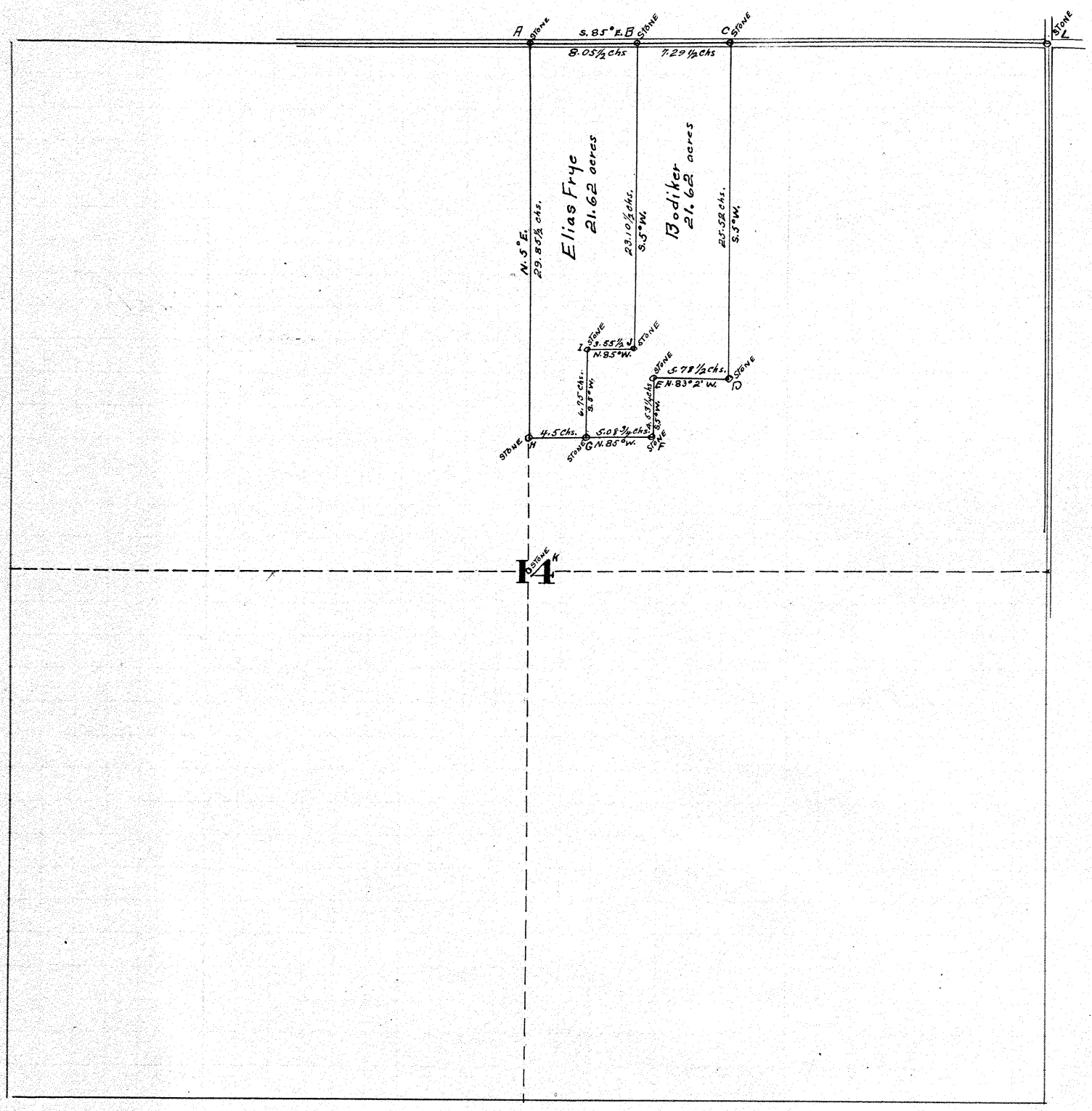

Found stones at A, C, D, E, F, H, K and L
Planted " " B, G, I and J

Note, Found distances between stones A–C, C–D, D–E, E–F, F–G and H–A, to be 12, 51, 5½, 3¼, 8¾ 25½ links greater respectively, than distances given in deeds

Object of survey was to locate line B. J so as to divide tract A. C. D. F and H into two equal parts, also to locate old corners and to locate corners G and I from description given in deeds.

I certify the above to be a correct plat and return of survey made by me Mch. 21-1907.

Geo. Heller
deputy co. surveyor

Isaac Dunrider } claimmen
John Weaver } sworn

W. R. Demmitt claimman
consent

Town 4 Range 6 Section 8+9 Pt. N.E. & N.W. Qr's.

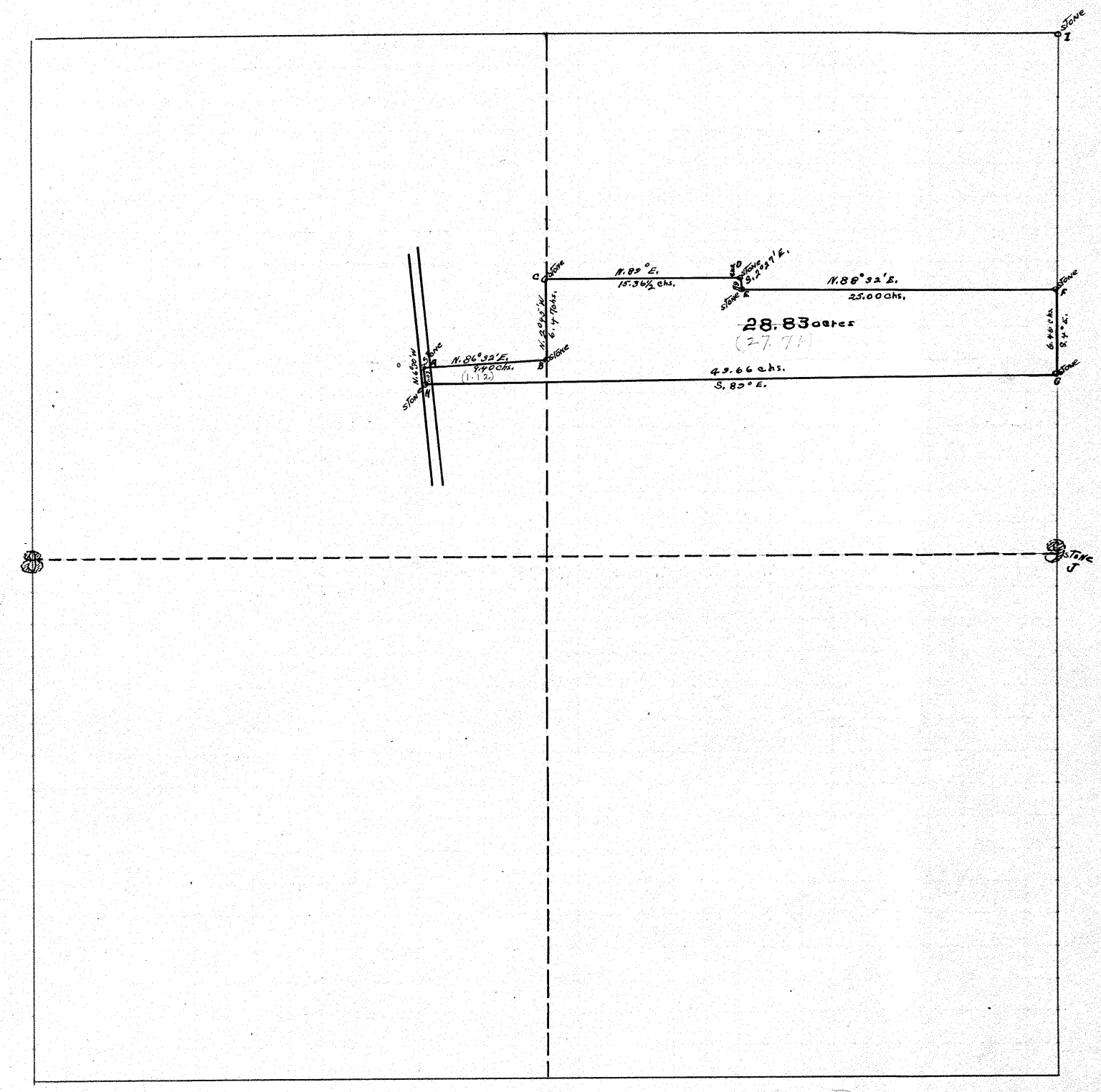

Planted stones at H & G
Found " " F, I, J & A.

Measured distances FG, GH & HA.

See survey on pages 20 + 21-Vol.-3.

Object of survey was to lay off 28.83 acres on the north side of tract of land platted on pages 20 and 21, vol. 3 or 28.83 acres from the north side of land formerly owned by Geo. Kerr and Isaac Boon

I certify the above to be a correct plat and return of survey made by me Mch. 29-1907

Geo. Heller
deputy

John Nisewonger } claimmen
G. P. Nisewonger } consent

Town 2 & 1 Range 10 & 9 Section Pt. 31, 36, & 6.

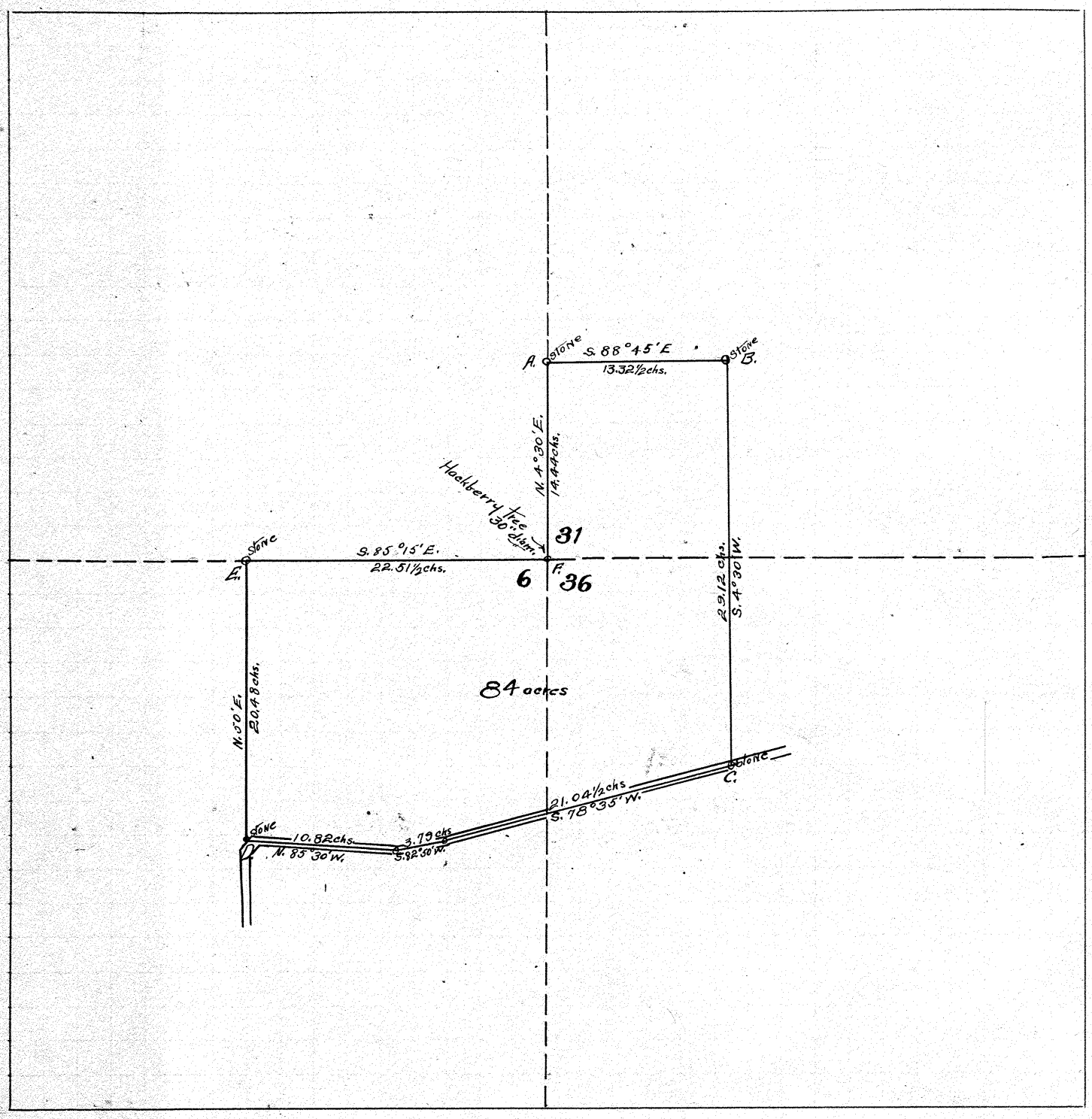

Found stones at "D" "E" & "A"
" Hackberry tree at cor. "F"
Planted stones at "C" & "B"

Object of survey was to part off 84 $\frac{00}{100}$ acres from the west part of the Harriet Wessler estate.

I certify the above to be a correct plat and return of survey made by me H J Walker Co. Sur.
April 5. 1907

Geo. E. Heller } chainmen
William Clingan } consent

Town 9 Range 5 Section 31

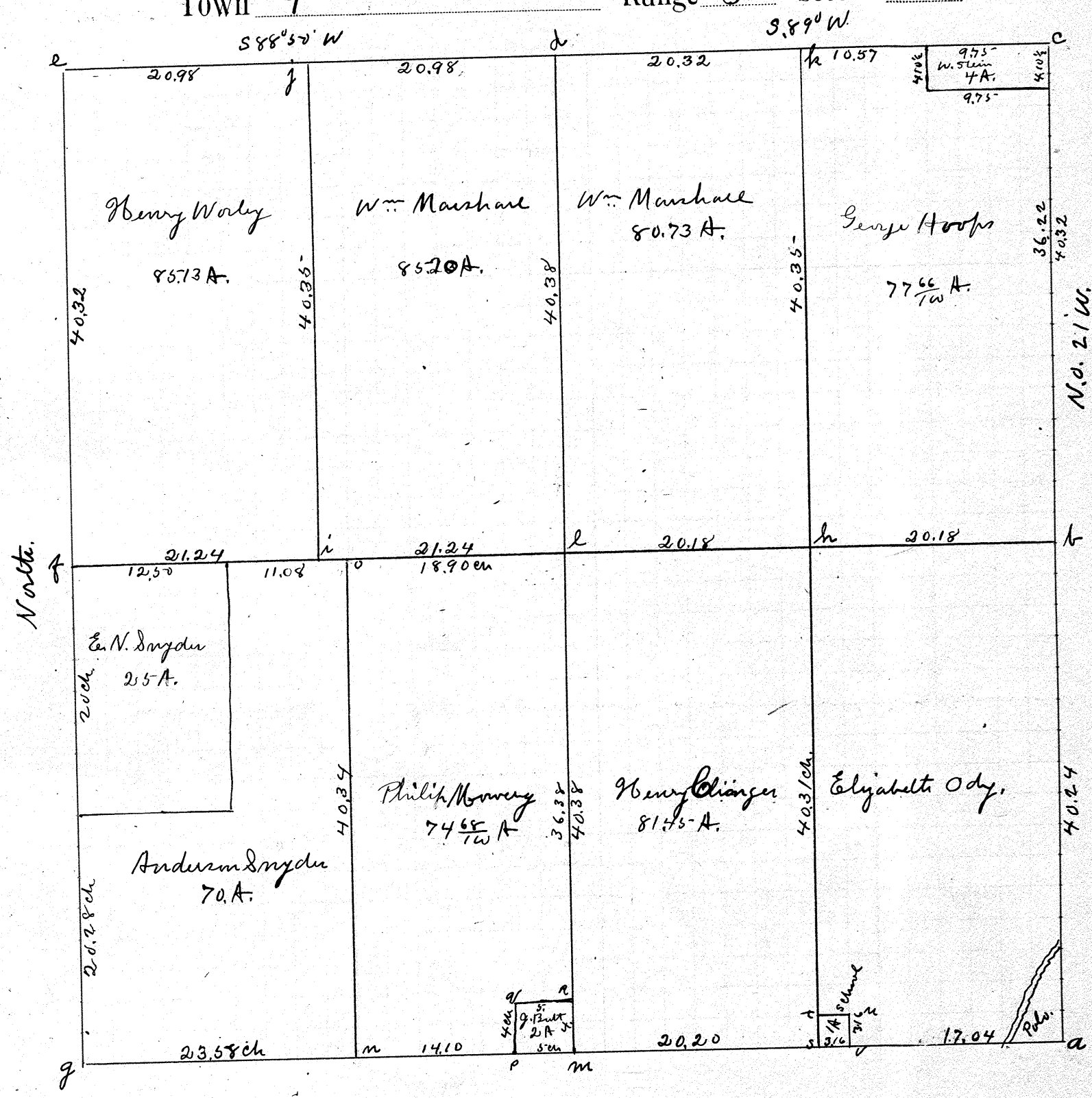

At a b c d e f g h & i found stone

At j. k. l. m. n. o. p. q. r. s t. u. v planted stone.

at. v a stone planted & witness stone 6 lks east.

at h a stone witness a stone 2 links north.

at. u a dressed lime stone with A.S. 07 on it.

The Section was surveyed by a petition to the County Surveyor asking for the same, by Philip Mowery et al. All parties were notified except lots in Polo that were not surveyed.

I certify the above to be a correct plat and return of the survey made by me on March 18, 19 and 21, 1907. J. W. Dowler Deputy Co. Surveyor for Dec. 31

John Mowery
Henry Worley
George Hoops
Anderson Snyder
Calem Rhodes
Theodore Rhodes

Chainmen by consent of land owners and sworn.

Town 2 Range 11 Section 6

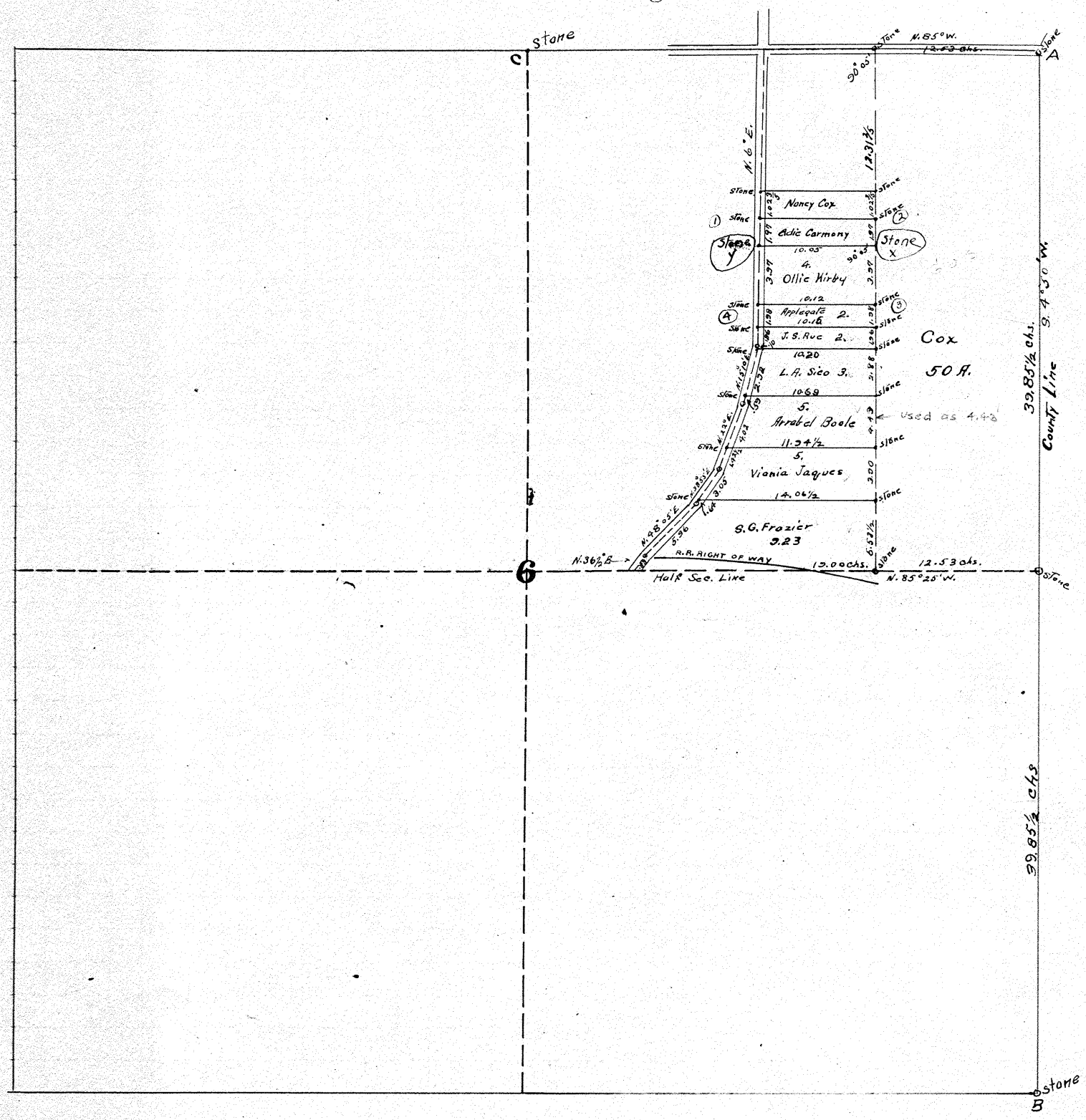

Found stones at A, B, & C.
Planted stones at all other corners marked stone

Object of survey was to locate property lines from deeds.
I certify the above to be a correct plat and return of survey as made by me Apr. 1907

H. J. Walker - Co. Sur.

Homer Frazier } Chainmen
John Boole } Sworn

Nov. 11th 1915

Found stones at 1, 2, 3, + 4 and checked distances and planted stones x + y as shown by above survey

Object of survey was to locate corners x + y of above survey and plant stones.
I certify the above plat to be correct as far as this survey is concerned as checked by me on this date.

Wm. R. Kinder Dep. Co. Sur.
Harold Bagford (chainman)

Town 2 Range 10 Section 13

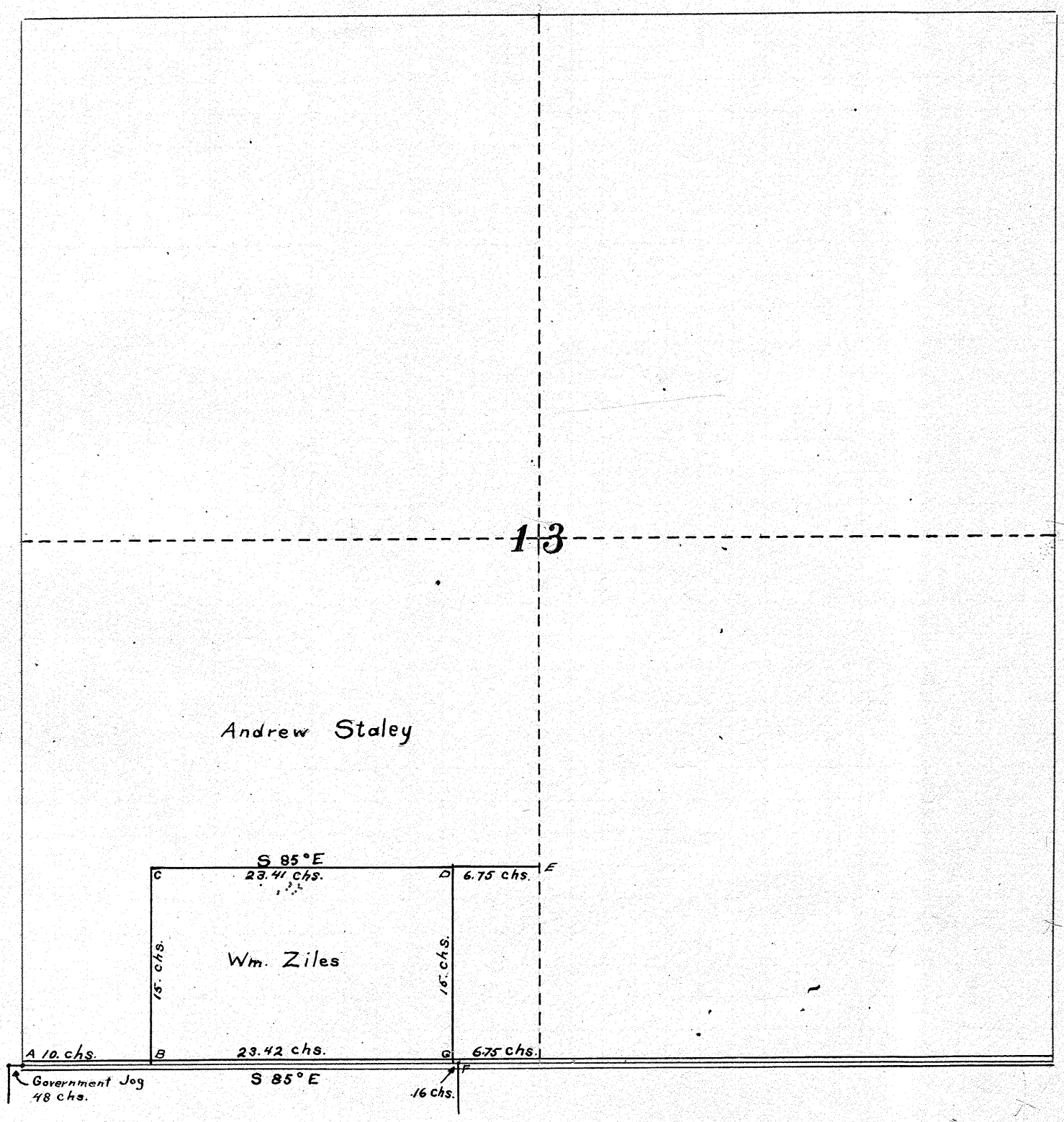

Found stones at A, D, E & F
Found D .07⅓ chs N. of true line & replaced to proper place
Planted stones at B, C & G.

Object of survey was to locate lines of Wm. Ziles tract, which was done from deed.
I certify the above to be a correct plat and return of survey made by me Apr. 1907, H J Walker Co. Sur.

C. A. Scarff } chainmen
Geo. Hawk } chainmen } sworn
Geo. Staley rodman

Town 4 Range 6 Section 28

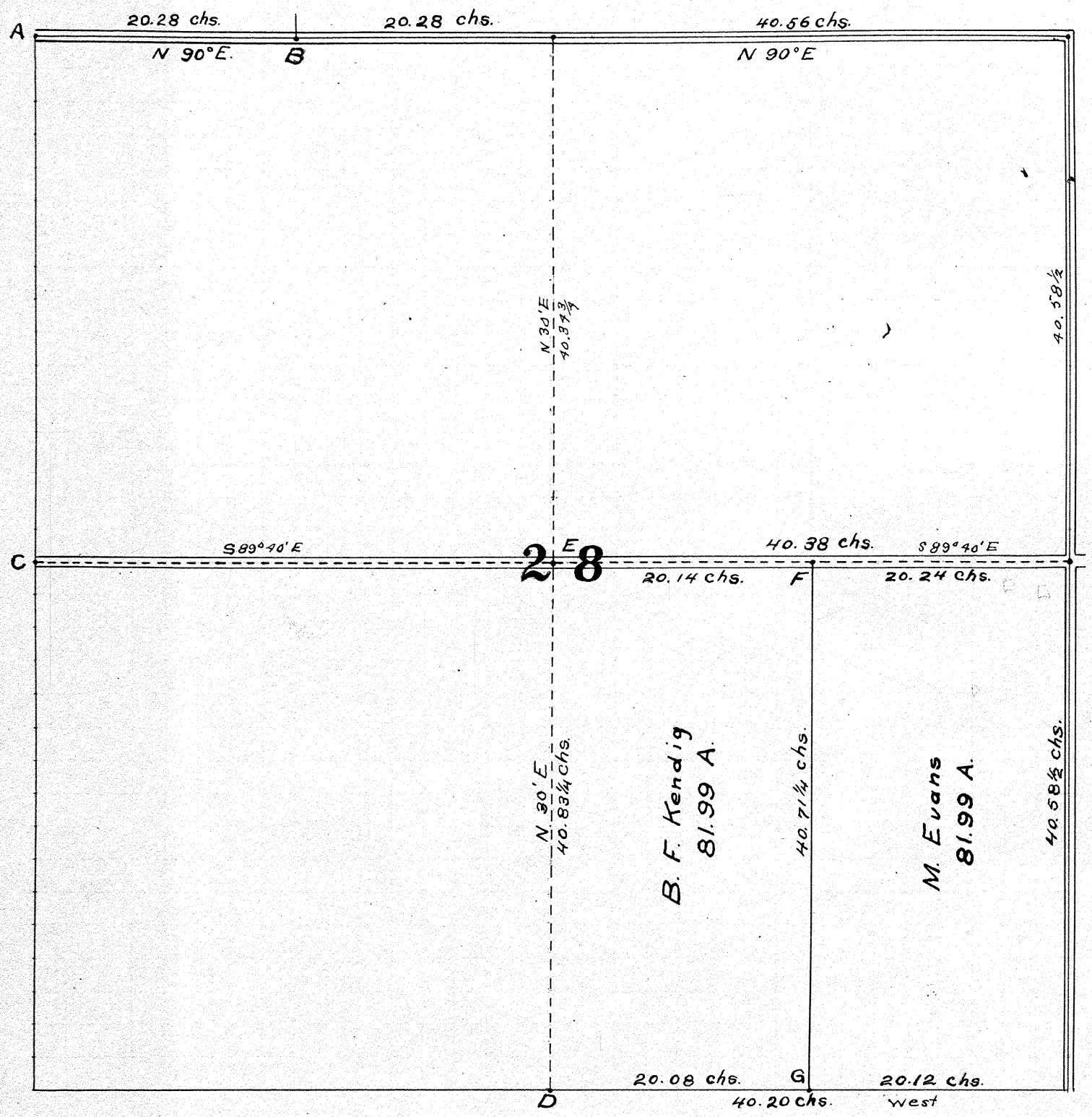

Found stones at A,B,C &D
Planted stones at E F & G
Located SE cor. of sec.
from stones on sec.
line east.

Object of survey was to locate the north and south half-section line, also line between Evans and Kendig.

I certify the above to be a correct plat and returns of survey made by me May 8th & 10th 1907

H. J. Walker Co. Sur

Mark Smith } chainmen
Claude Coppock } sworn

Town 6 Range 5 Section 30

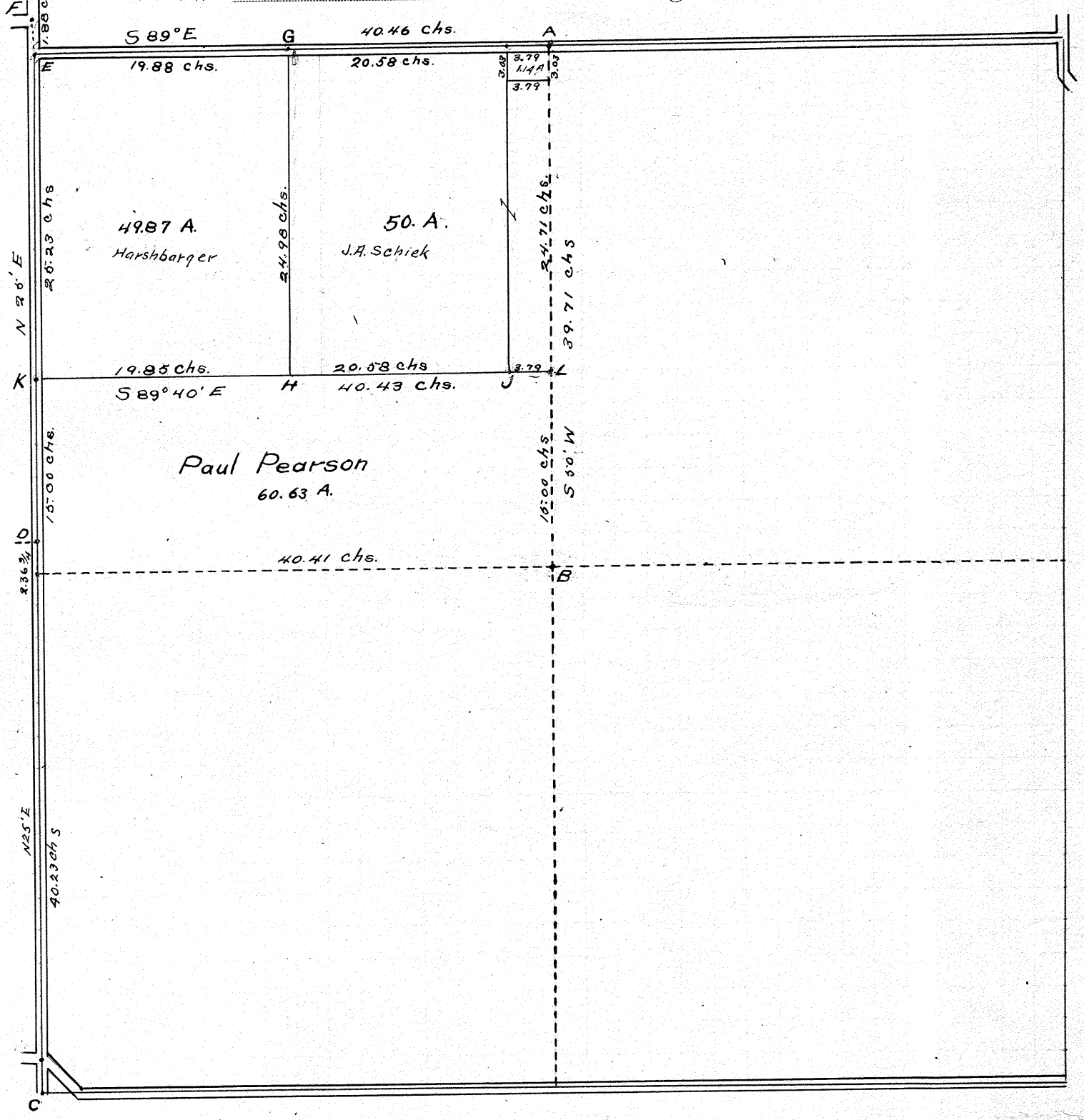

At "A" found stone.
" "B " wit. Walnut tree 15" in diameter N 80°W 20.5 lks.
At "C" found stone.
" "D" " "
" E " " 11¼ lks. East of Range line, and planted stone on true line.
At "F" found stone.
" "G, H, J, K & L" planted stones.

I certify the above to be a correct plat and return of survey made by me May 14th 1907
H.J. Walker Co. Sur.

Harvey Haworth } chainmen
Joe Wright } affirmed

Town 4 Range 6 Section 28

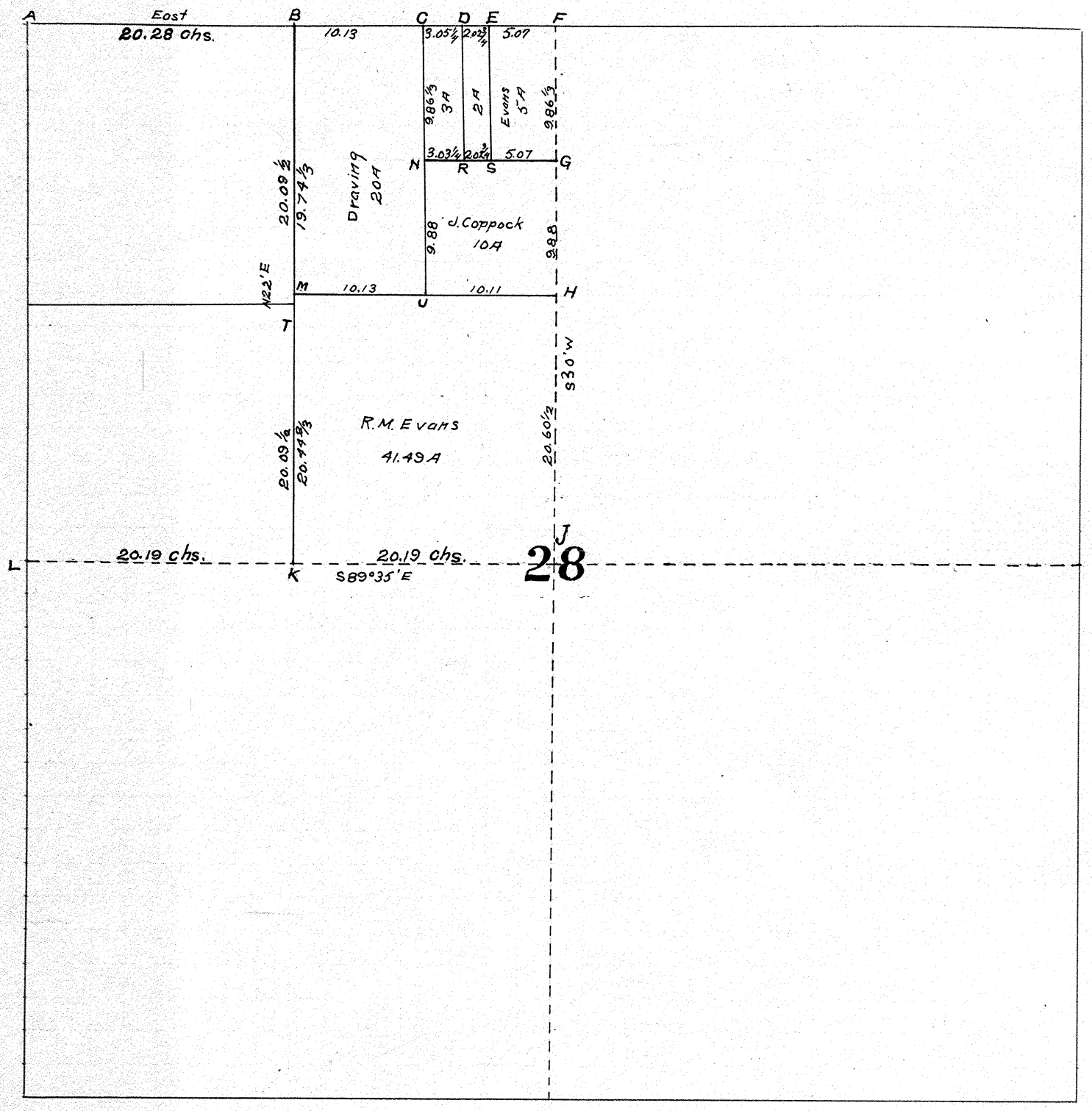

Found stones at A, B, J & L
Planted .. at C, D, E, F, G, H, K, M, N, R, S, T & U

I certify the above to be a correct plat and return of survey as made by me May 17th 1907
H J Walker Co. Sur.

Tom Foley (sworn) } Chainmen
Self

Town 1 Range 12 Section 1

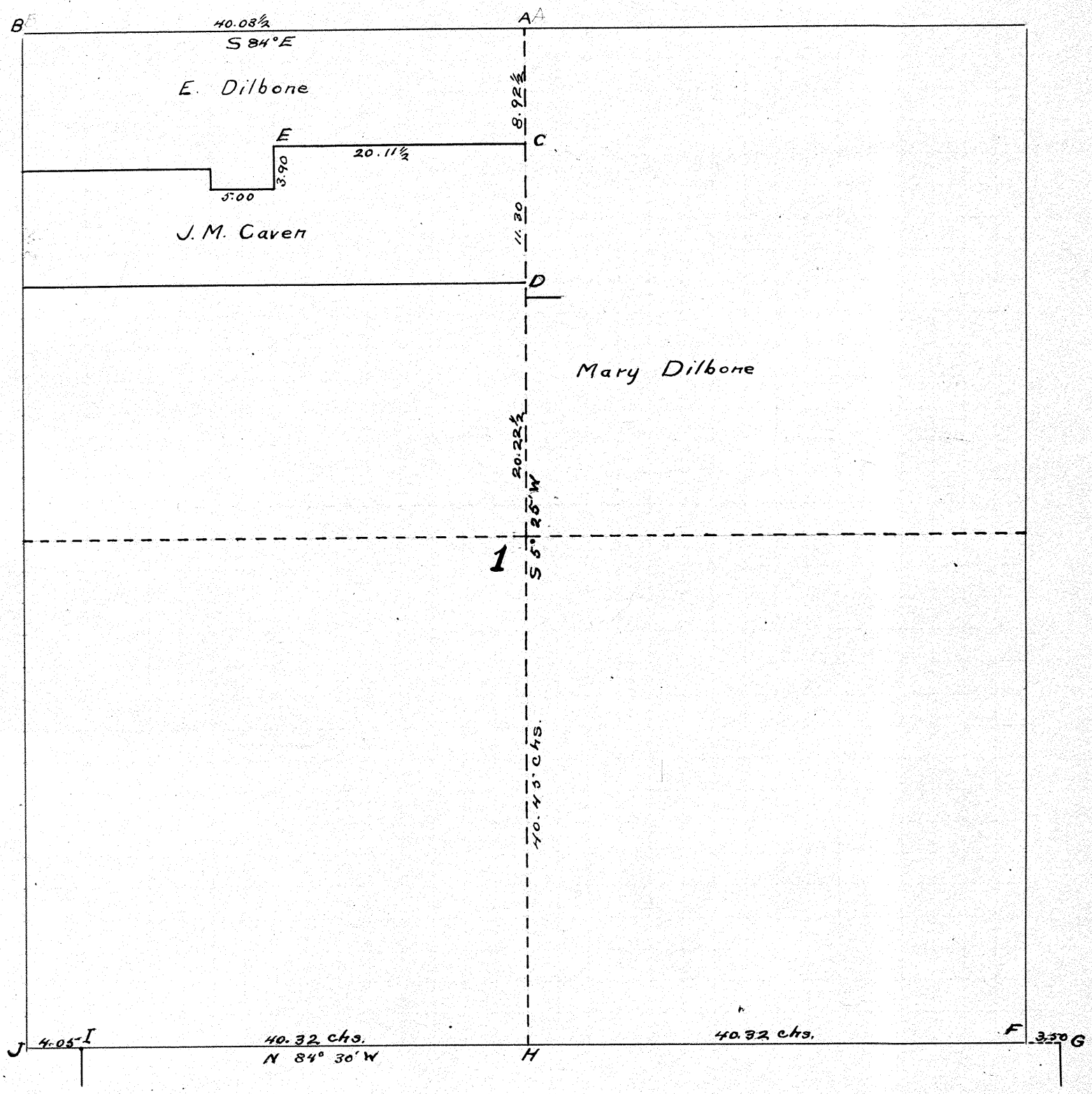

"A" is 8 lks E of W abutment.
Located "A" & "B" from survey of Griffith's. vol. 2, page 6
Planted stones at "C, D & E"
Found stones at "F" & "G"

Object of survey was to locate half sec. line A-H

I certify the above to be a correct plat & return of survey as made by me May 24 & 27, 1907

H J Walker Co. Sur

Stephen Leahy (sworn) } Chainmen
John M. Caven (by consent) }

Elmer Dilbone was present

Town 2 Range 11 Section 32

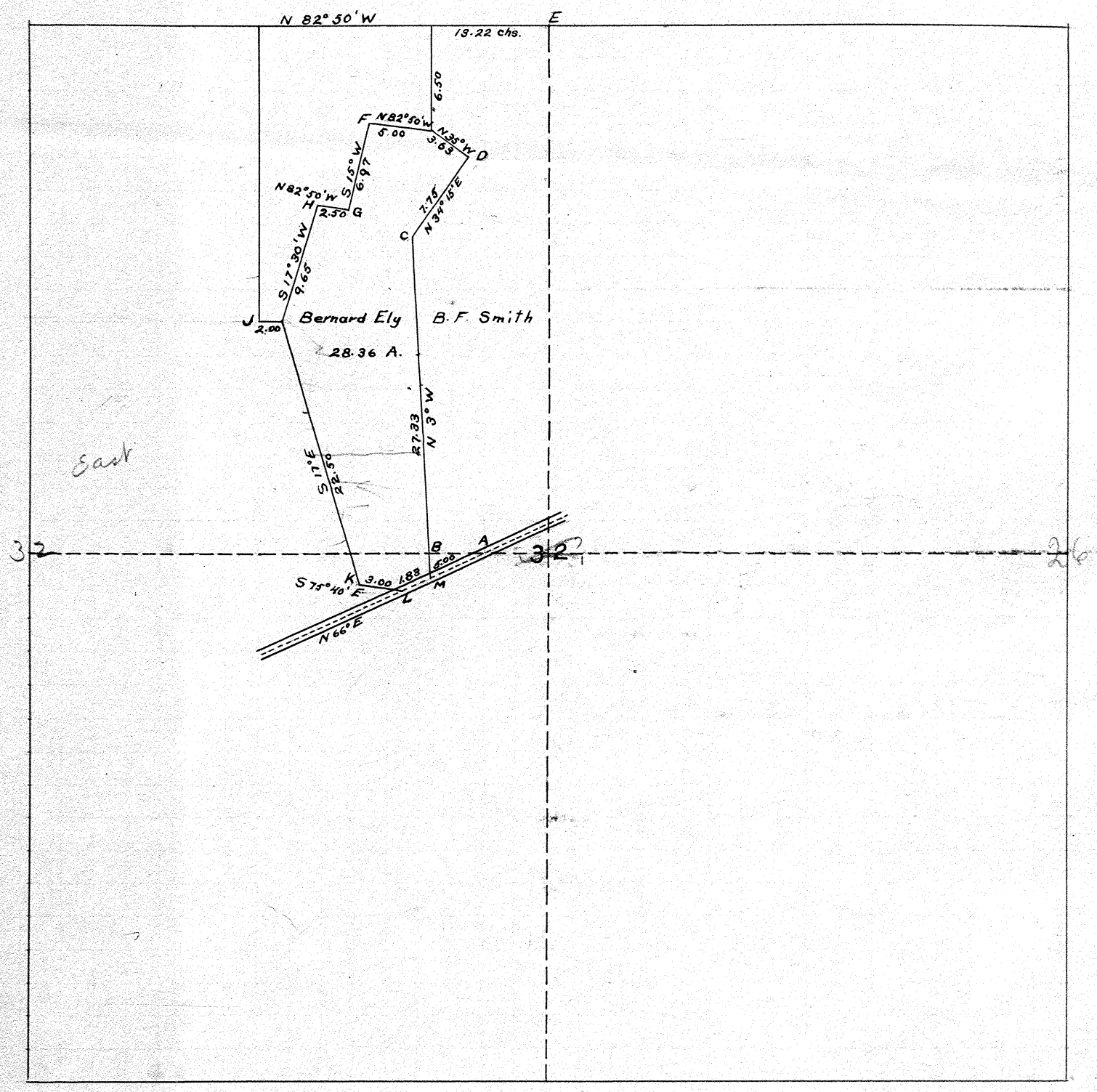

Found stones at "A," "E" & "J."
Planted stones at "B," "C," "D" "F," "G," "H," "K," "L" & "M."

I certify the above to be a correct plat and return of survey as made by me June 21st 07
H J Walker Co. Sur.

Walter T Kyle } Chainmen
Leslie Wells } sworn

Town 9 Range 4 Section 14

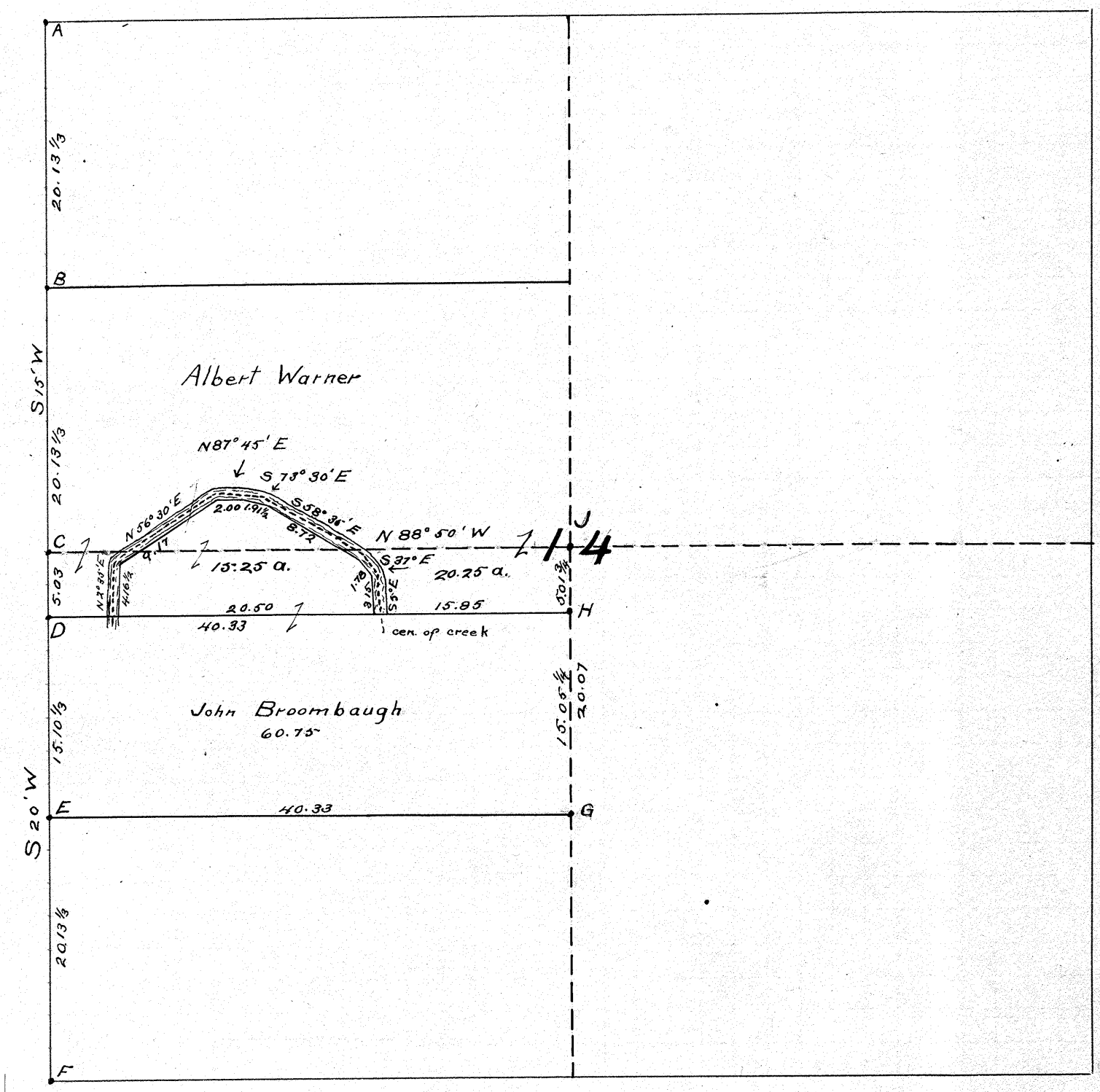

Found stones at "A, B, F, G & J"
Planted stones at "D, E & H"
Located corner at "C" from stones "A, B & F

Note - 15.25 acre tract includes all that part south of center of Harris Creek and north of line D-H

I certify the above to be a correct plat and return of survey as made by me June 14th 1907

H P Walker Co. Sur.

Harry Young } Chainmen
Albert Warner } by consent

Town 4 Range 6 Section 29

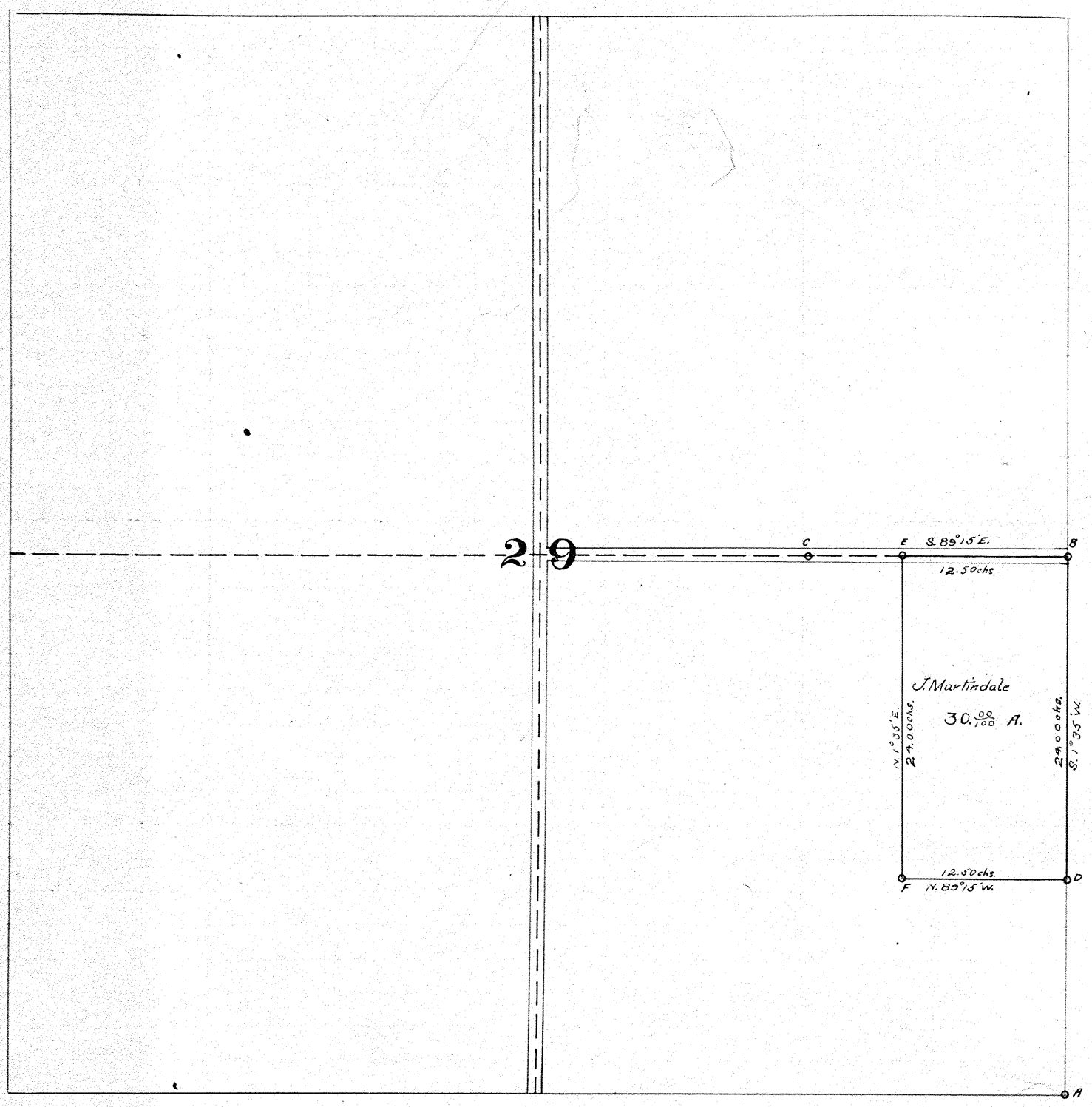

Found stones at "A", "B", "C".
" stone "D" laying on its side in fence corner. I re-measured distance BD and replaced stone "D" on line with stones "A" & "B".
Planted stones "E" & "F"

Object of survey was to lay off tract of land "B", "D", "F", "E", containing 30 acres and belonging to J. Martindale.

I certify the above to be a correct plat and return of survey made by me Dec. 27. 1907.

Signed Geo E. Heller

Chas. Engeart rodman Consent
J. E. Martindale, chainman
Geo. Heller, " "

Town 1 Range 10 Section 11 N.W. Qr.

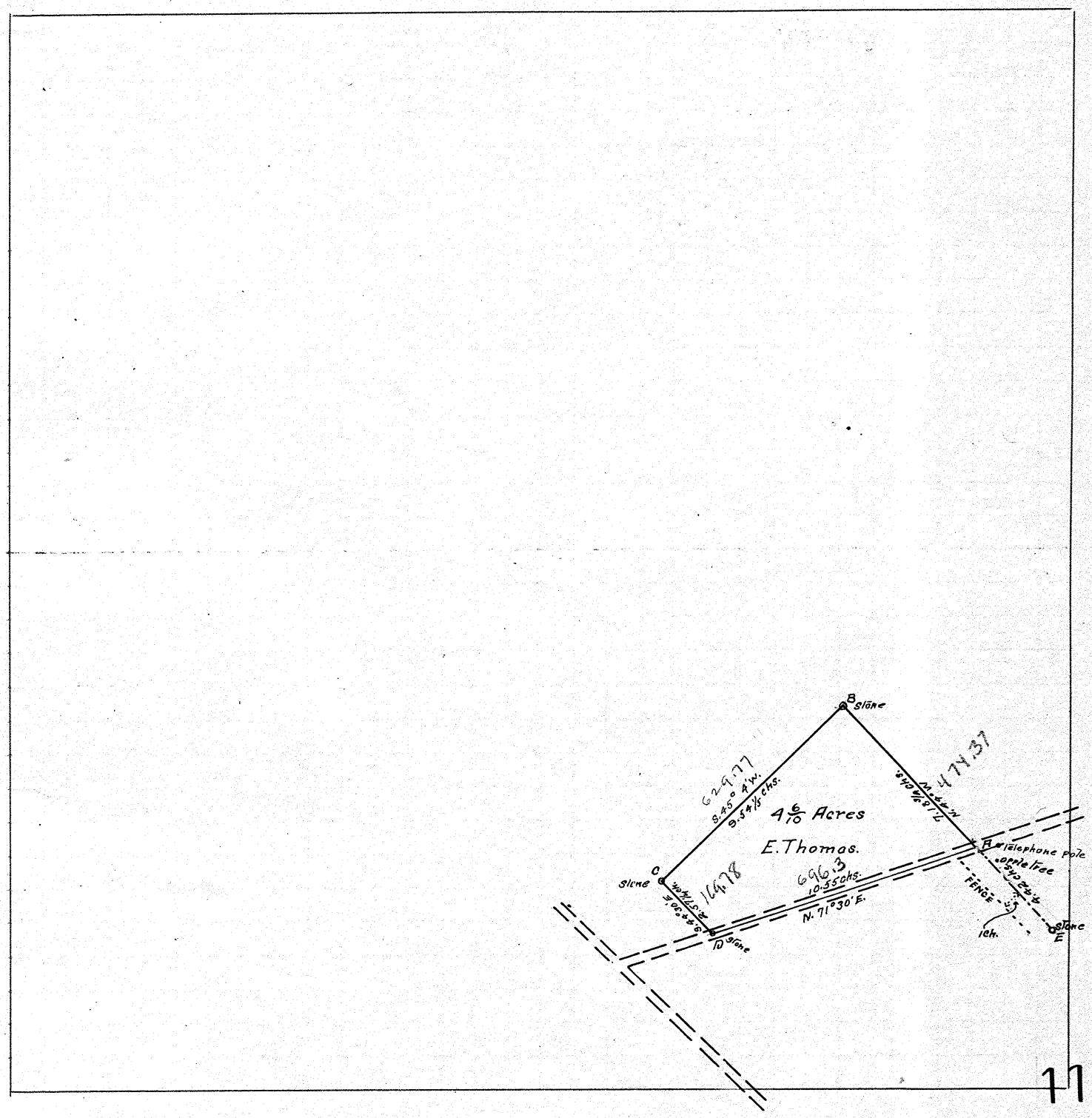

Found stones at "E." "B" & "C."
Stone "C" limestone. 1ch. from fence.
" "B" red sand-stone.
" "C" white " " " .
Planted stones at "D"
Drove iron nail at A. 99 lks. from Telephone pole on S. side of road & 99 lks. from body of old Apple tree in orchard on S. side of road

Object of survey was to locate corners "A," "B." "C." & "D."

I certify the above to be a correct plat and return made by me Jan. 8-1908.
Geo. E. Heller, Sur.

Claimmen Chas. Bryant
Self. Consent.

E. Thomas was present.

Town 8 Range 5 Section 9

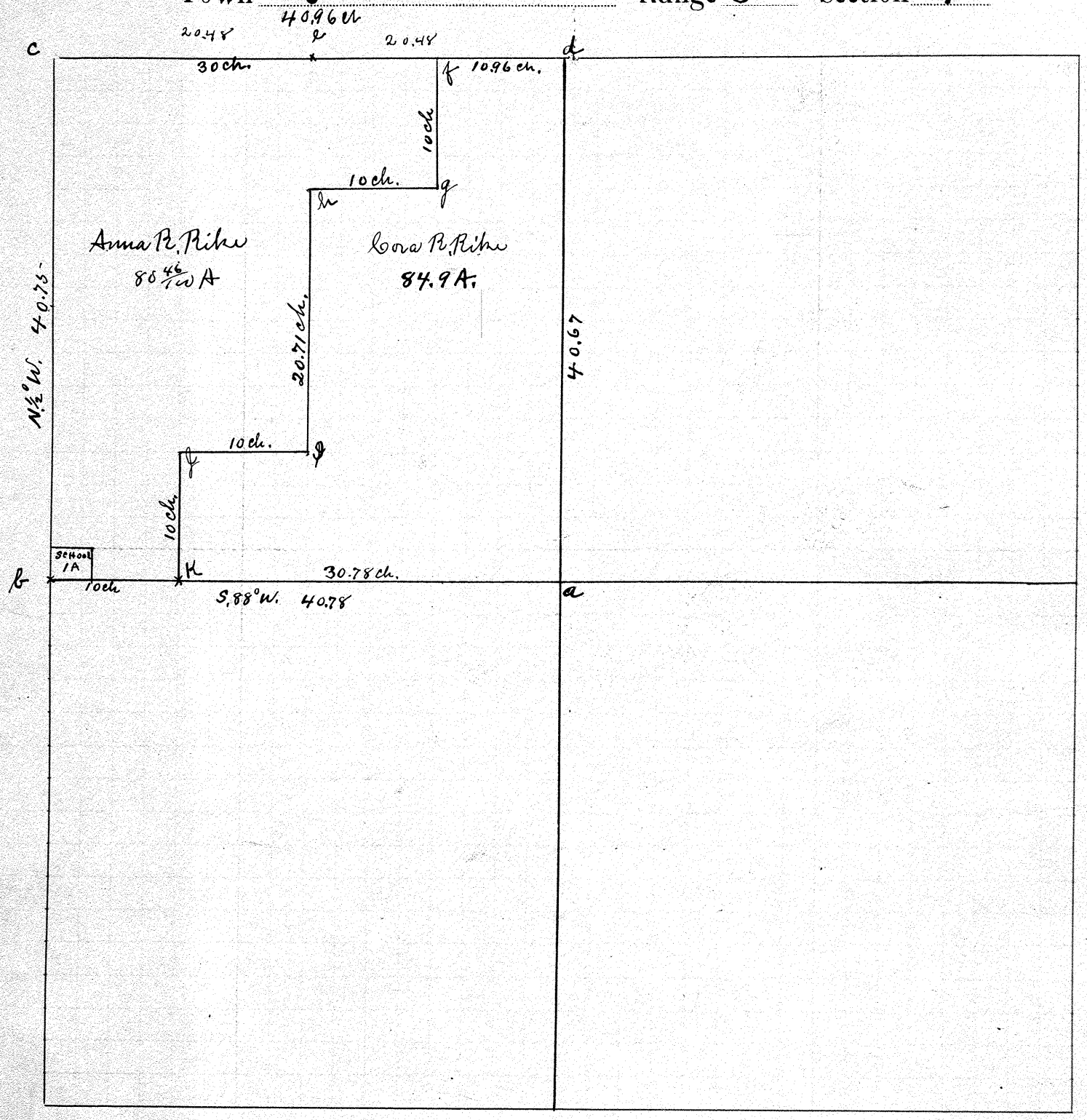

At a. b. c & e found stone
At d planted stone (all ajacent land owners notified) by extending line c.d and repeating distance c.e.
At f. g. h. i. j & k planted stone.

The object of the survey was to obtain a discription, (and place corners) for a conveyance of the tract marked Anna R. Rike. also to replace the North East Corner of the North West Quarter. The corner stone at (e) being placed by me for the half way corner on the South line of S. W. Qr. of Section 4 T8 R5-E. several years since while the Quarter Corner was in place.

I certify the above to be a correct plat and report of a survey made by me Jan. 10 1908

J. W. Dowler surveyor.

J. C. Rike } chain
Wilbur Rike } by consent.

Town 2 Range 11 Section 25

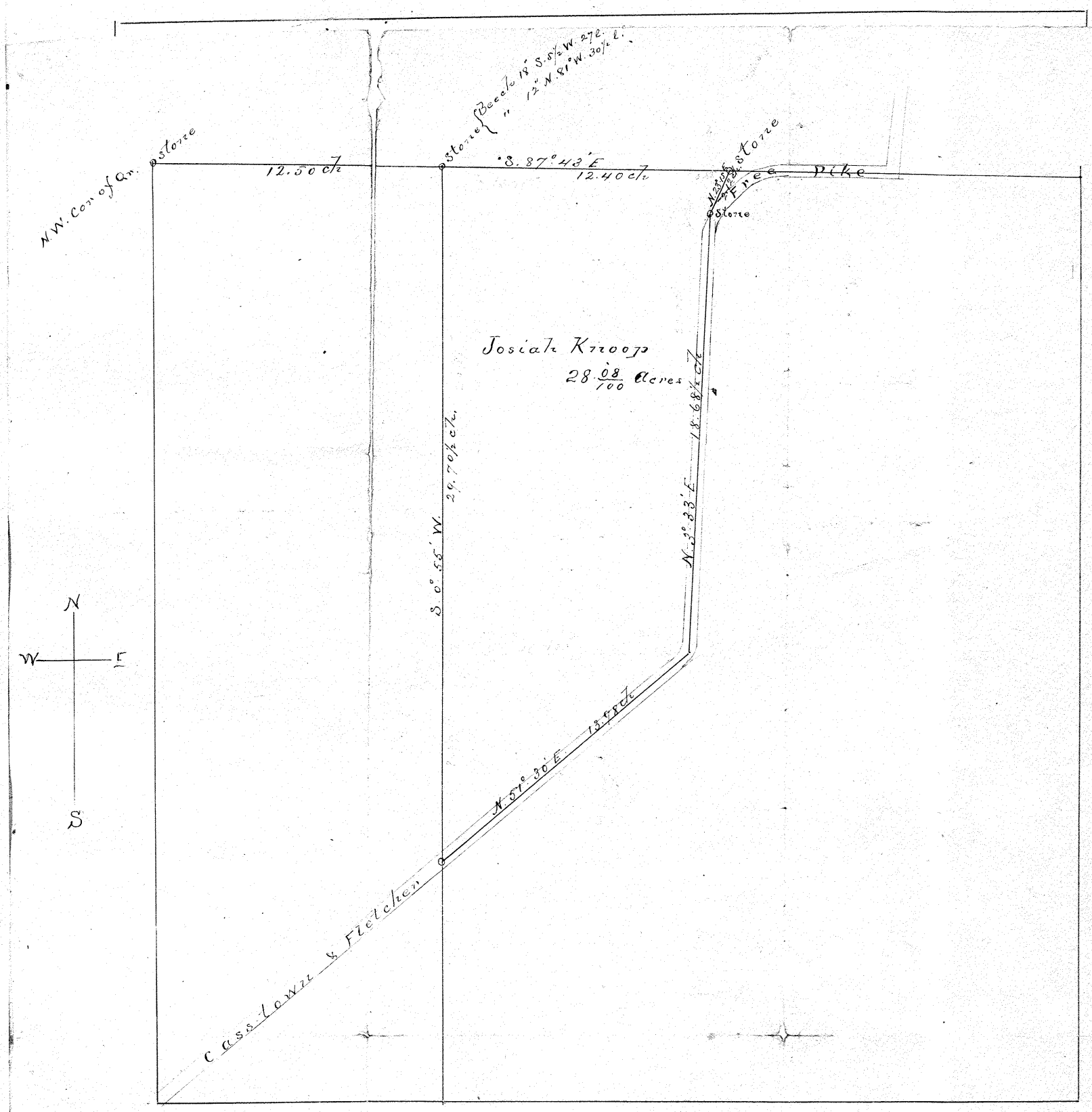

I certify the above to be a correct plat of a survey of a piece of land sold by J. T. Webb to Josiah Knoop; It being part of the S.W. Qr. of sec. 25. T. 2. R. 11. Miami Co. O. and is described as follows. Beginning at a stone on the north line of said Qr. 12.50 chs from the N.W. cor. of said Qr. running thence S. 0°55' W. 29.70½ ch. to a stone in the center of the Cass-town & Fletcher Free Pike. Thence with said pike N. 51°30' E 13.98 chs - thence N. 3°33' E. 18.68½ ch to a stone in said pike; thence N. 23°15' E. 2.12 ch to a stone on the north line of said Qr. Sec; thence N. 87°43' W. with said north line 12.40 ch to the place of beginning. Containing 28.08/100 Acres.

Jno. Reymond } Chainmen
Dorsey Webb } Sworn.

H. O. Evans. Sur. M. Co.
Survey made. Feb. 13" 1877

Town 2 Range 11 Section 9

Articles of Agreement between J.W. Fuller, George South Alice Smith, Thomas Brown and J.D. Wray.

Whereas J.D. Wras is the owner and entitled to the possession of twenty eight (28) acres of land, part of which is out of the West part of the Southeast Quarter of Section Nine (9), Town Two (2), Range Eleven (11), Miami County, Ohio, and part out of the East part of the South west Quarter of said Section and the precise boundaries of said Twenty eight (28) acres are in doubt: for the purpose of fixing the boundaries of said tract and the lines between said Twenty eight (28) acres and the lands of J.W. Fuller George South, Alice Smith and Thomas Brown, it is agreed between said parties as follows:

1st. A survey shall be made by J.W. Dowler for the purpose of correctly establishing the boundaries of the said Twenty eight (28) acres and the decision of the said J.W. Dowler as to the boundaries of said tract shall be final, each and every party to this contract hereby agreeing to abide by said decision and to build his or her fences in accordance with the lines and stakes located by the said Dowler.

2nd. The expenses of said survey shall be borne by each party to this agreement in proportion to the number of acres owned by him in said Section Nine (9).

3rd. A copy of the report of this said J.W. Dowler shall be furnished to each party to this contract.

In Testimony Whereof, we have hereunto set our hands this 22 day of October. 1907

John D. Wray.
J.W. Fuller.
Alice C. Smith.
Geo. H. South
Tom his mark x Brown

I certify the above to be a correct copy of the original agreement as copied by me this 16 day of March 1908
J.W. Dowler

Town 2 Range 11 Section 9

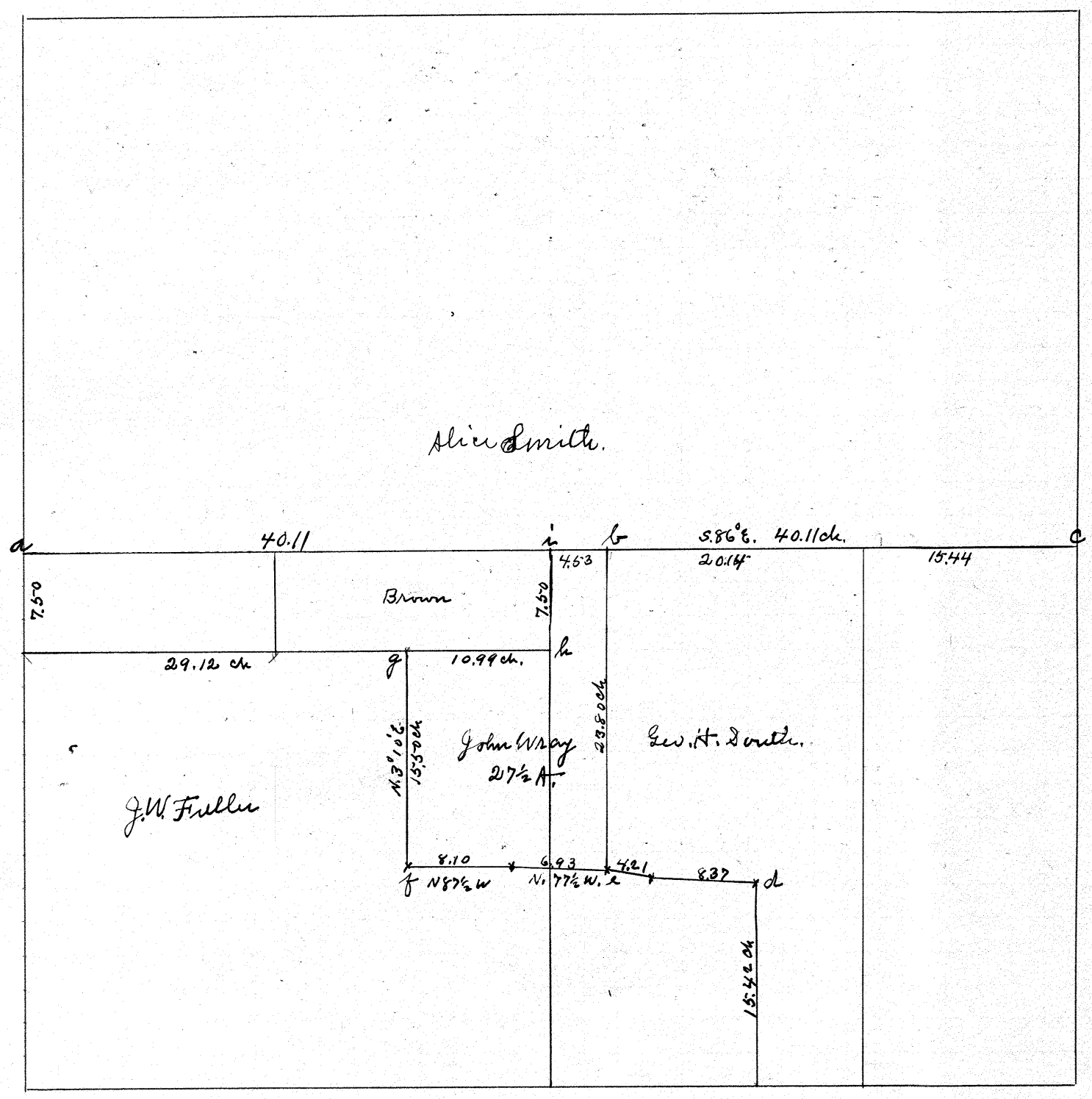

At a. b. c. d & e found stone.
At f. g. h. & i planted stone

The object of the survey was to establish the lines f. g and h & i. by agreement of all parties as shown on the opposite page, which is a correct copy of the original agreement.

I certify the above to be a correct plat and report of a survey made under the above agreement on Dec. 27 and 28 / 1907.

J. W. Bowen Surveyor

S. P. Knoop
J. F. Wilgus } chain.
J. E. Bowen

Town 4 Range 6 Section 7

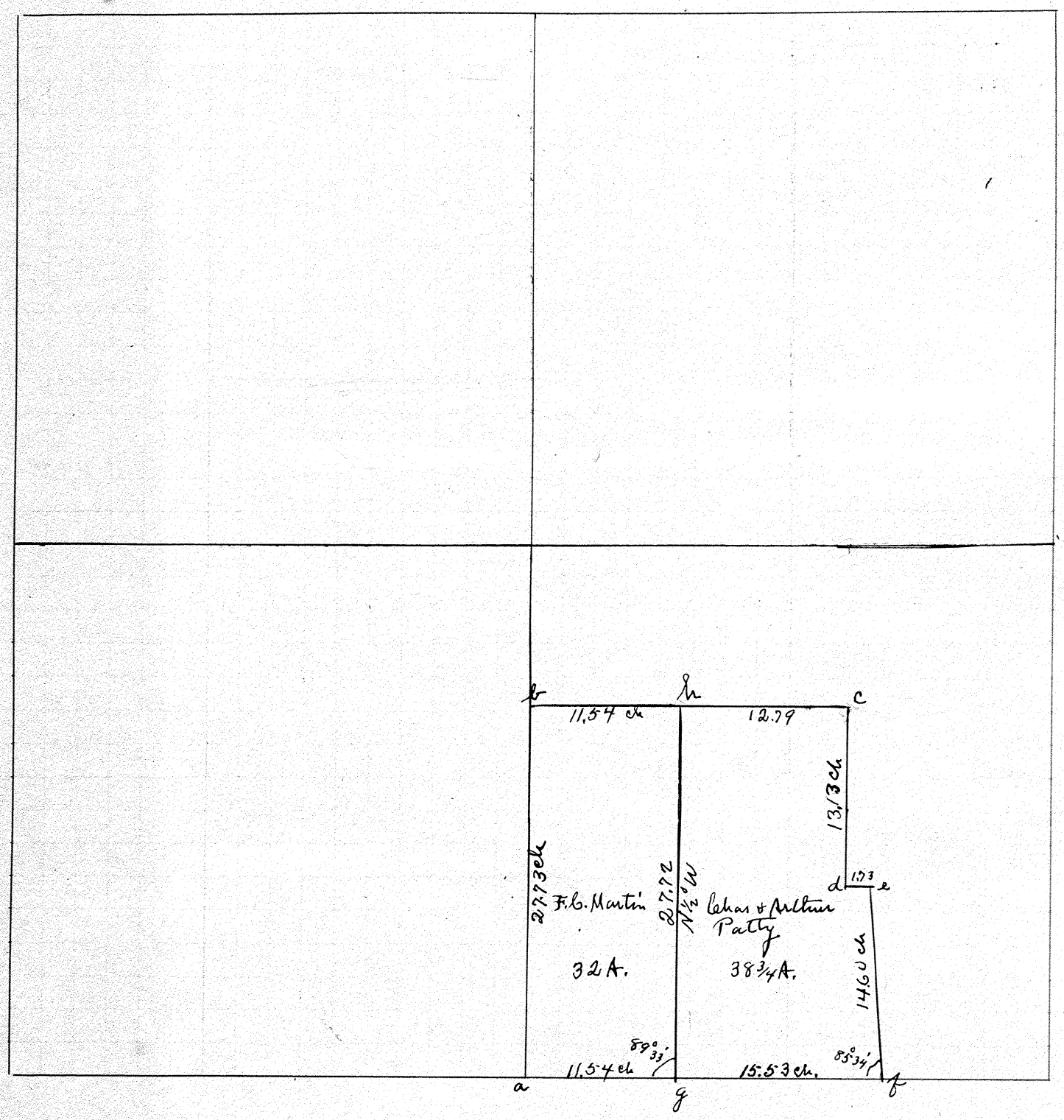

At a.b.c.d.e & f found stone
At g & h planted stone.

The object of the survey was to establish the corners between F. C. Martin & Chas & Arthur Patty.

I certify the above plat to be correct as surveyed by me April 15th 1908.
J. W. Bowler Surveyor.

Harvey Gray } chain
Jacob Shilter } by consent.

Town 6 Range 5 Section 1

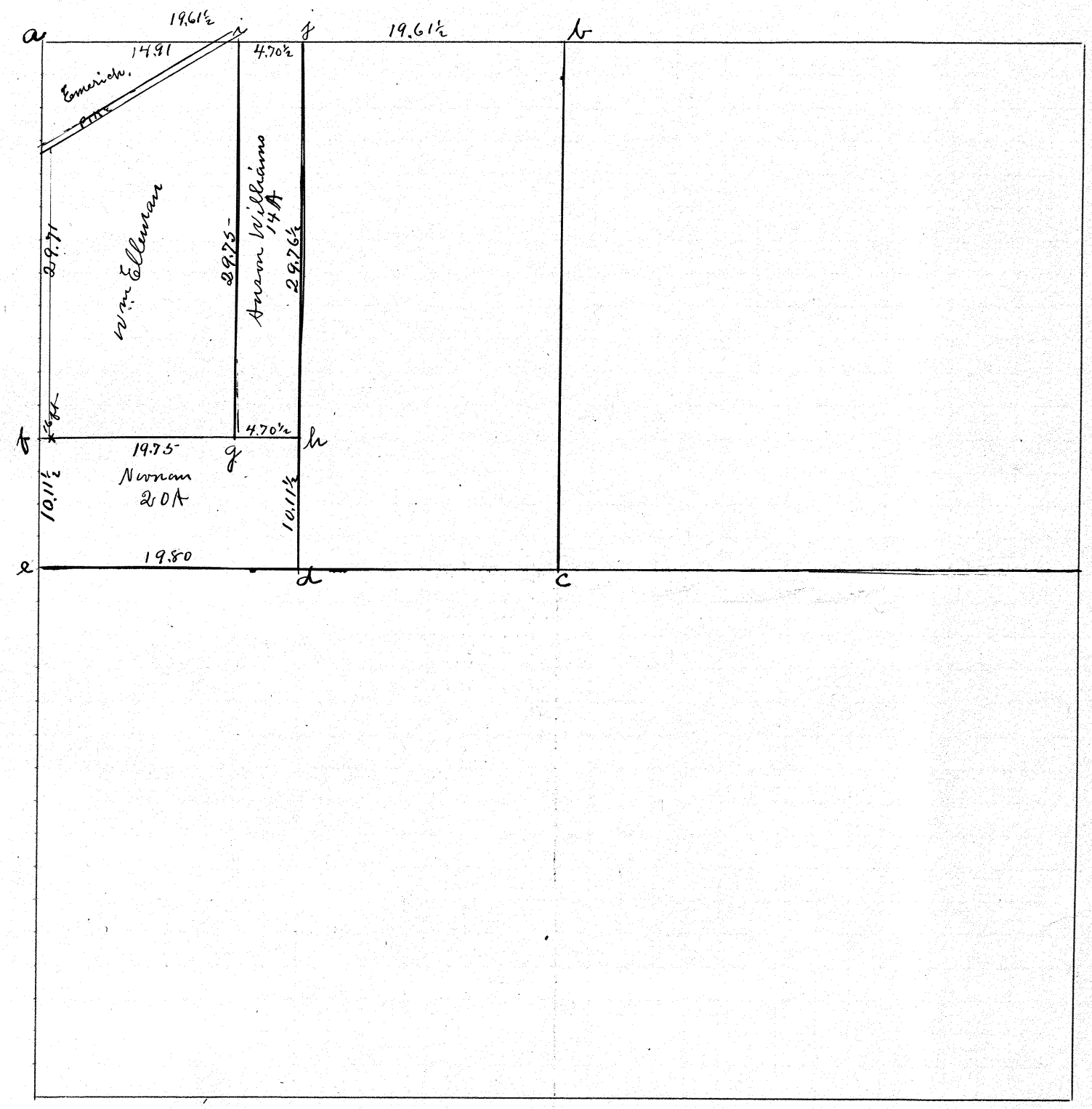

At a. b. c. d. & e found stone
At f. g. h & i planted stone
At j stake center 2n. line.
At f stone 16 ft East of sec line.

The object of the survey was to establish the lines for the 20 A. and 14 Acre tracts shown on the above plat.

I certify the above to be a correct plat and return of a survey made by me April 16. 1908
J. W. Dowler Surveyor.

G. W. Emerich } chain by consent.
J. W. Dowler }

Town 7 Range 4 Section 27

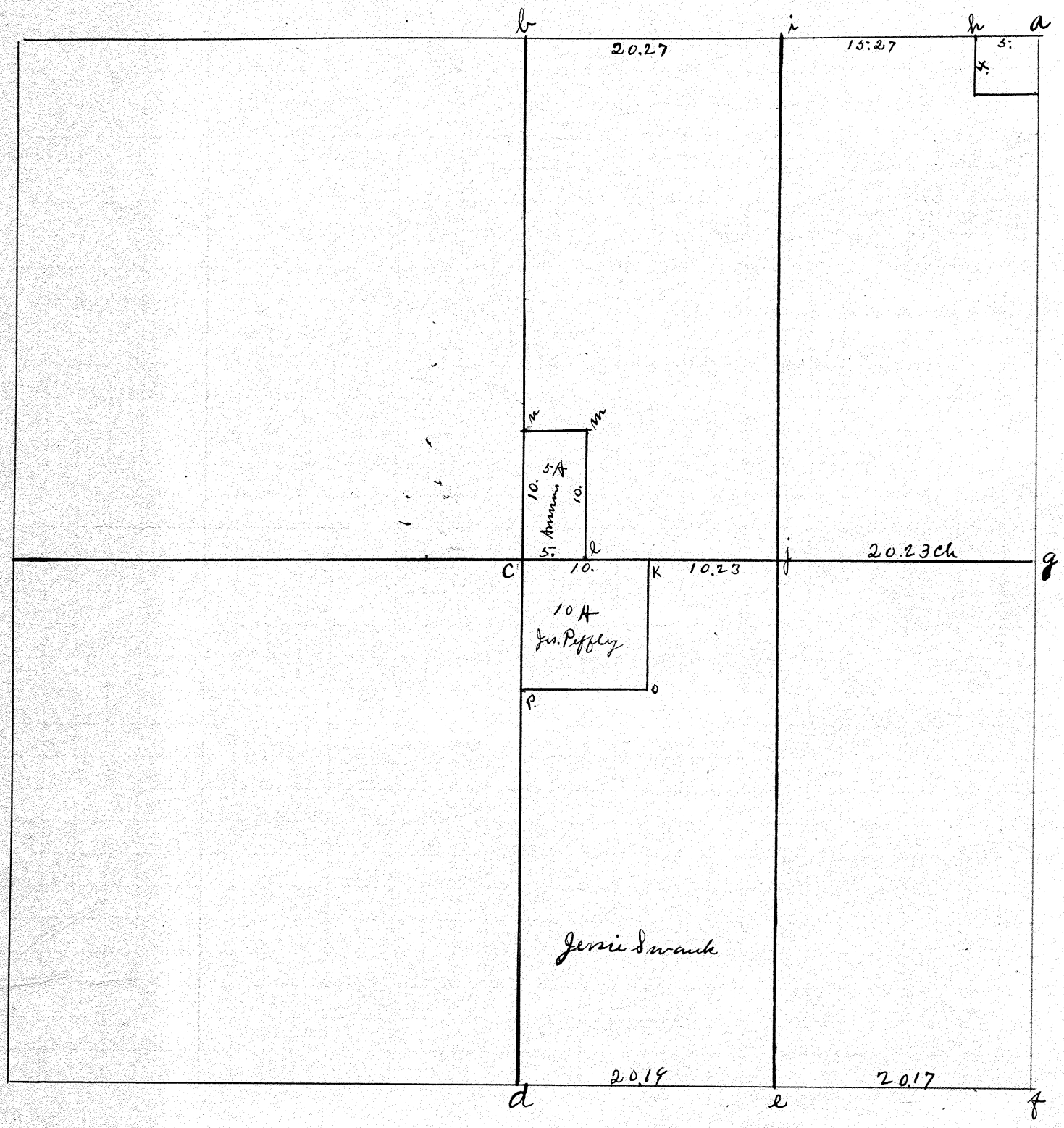

At. a.b.c.d.e.f.&g found stones
At h.i.j.k.l.m.n.o.p planted stones

The object of the survey was to establish and locate the corners missing in the east half of the section and especially the corners of the 5 & 10 Acre tracts.

I certify the above plat to be correct as surveyed by me June 16 1908

J. W. Bowles Surveyor

Henry Secker
James Bowles } chain.

Town 1 Range 12 Section 26

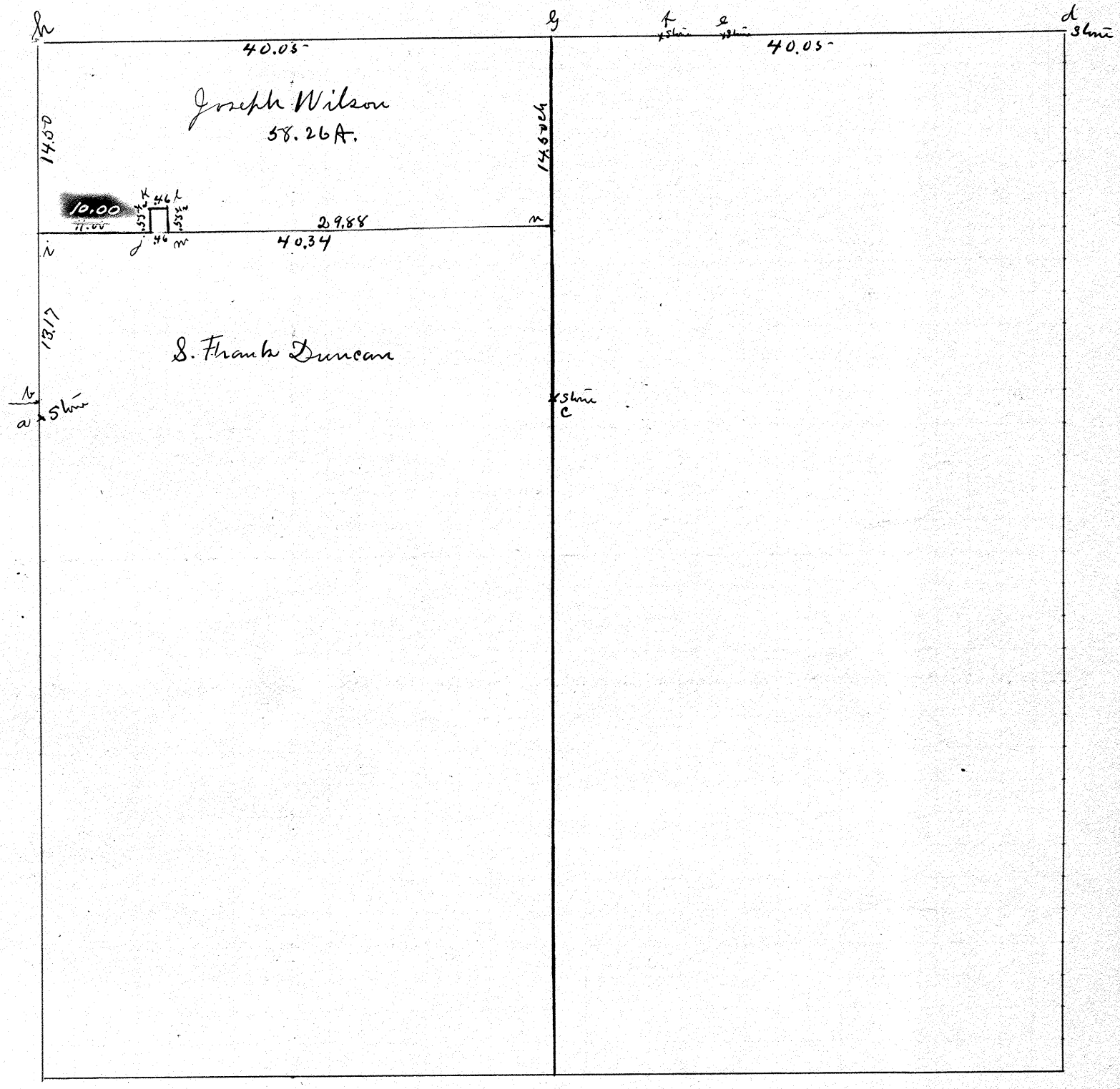

At a.b.c.d.e & f found stone
At h. found stake
At G. planted stone center of section. found the stone lying on top of ground and replaced it.
At i.j.k.l.m. & n planted stone

The object of the survey was to establish the line between S. Frank Duncan and Joseph Wilson.

I certify the above plat and report to be correct as surveyed by me July 23 1908

J. W. Dowler Surveyor

G. L. Dowler } chain
J. W. Dowler

Town 2 Range 11 Section 30 S.W.

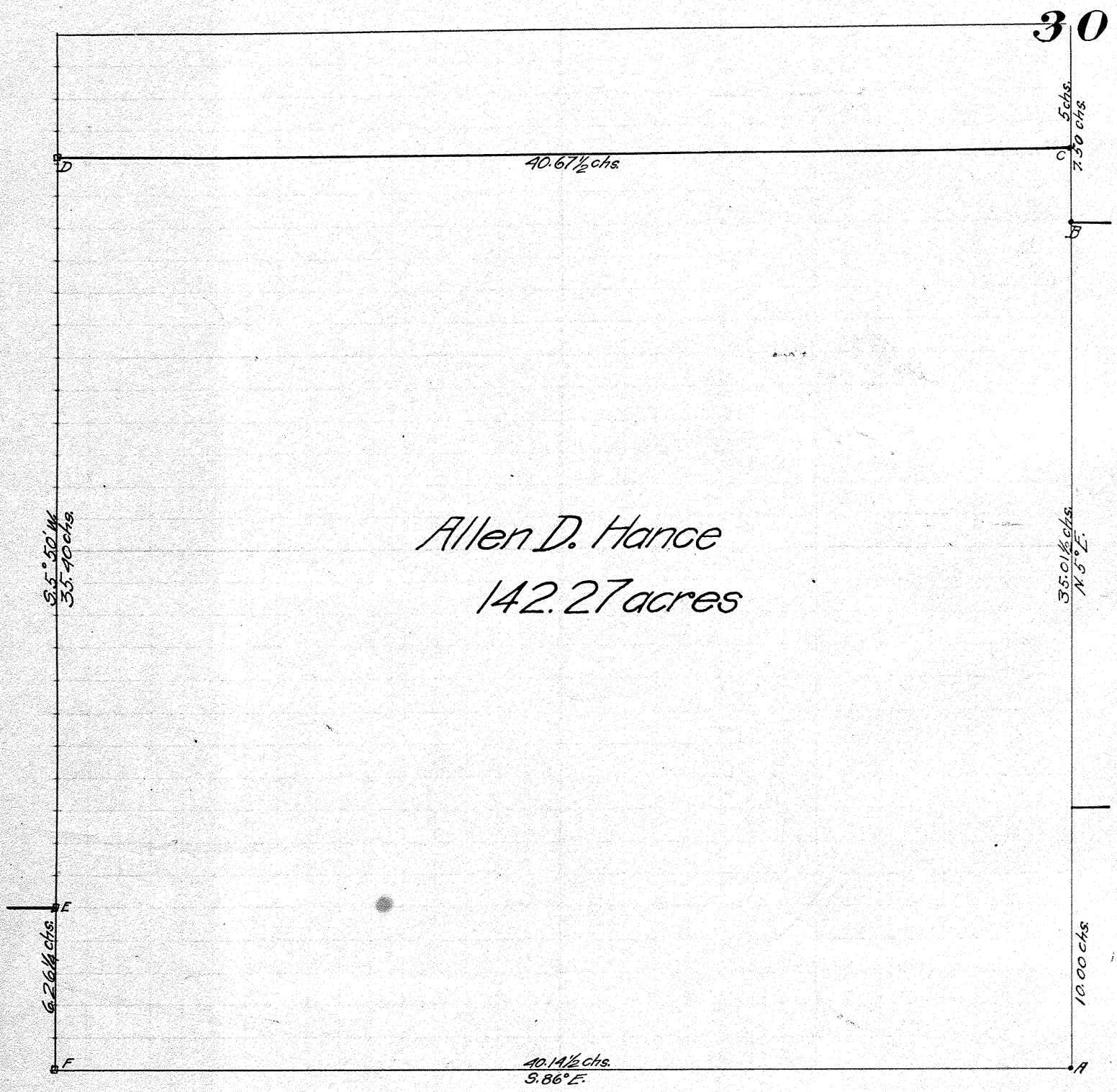

Found stones at E & F
" iron pins " A & B
Planted " pin " C
" stone " D

Object of survey was to locate lines and ascertain exact number of acres
Surveyed Oct. 18th. 1907

Ambrose Wiles chainmen
Walter Rose sworn

I certify the above to be a correct plat and return of survey made by me
Oct 18th 1907 H P Walker Co. Sur

Town 2 Range 10 Section 25 N.E.

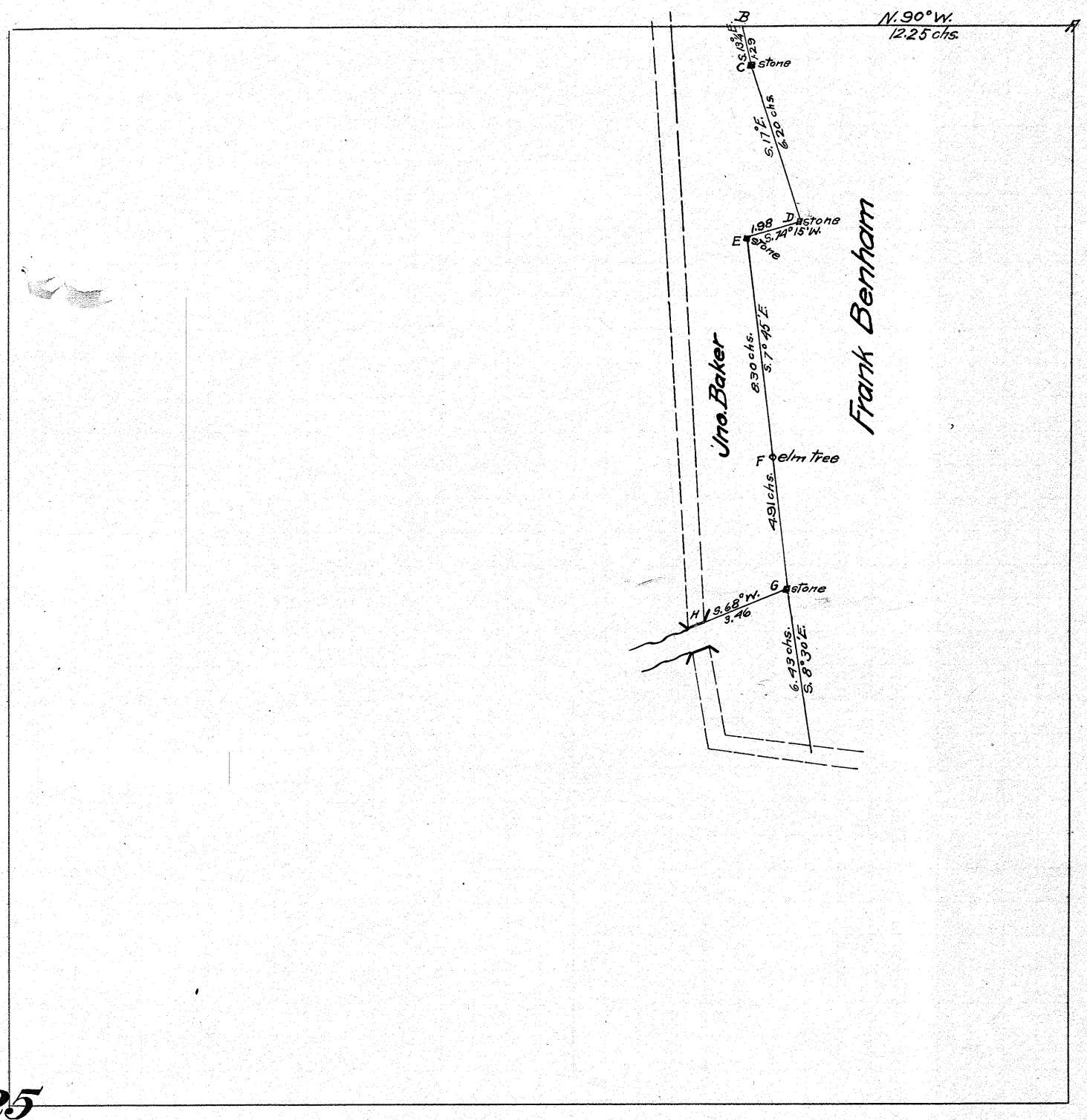

Located A from stones east
B-witness face of E. abutment
1 link west
H-face and cen. of N. abutment.

Object of survey was to locate line A.C.D.E.F.G.&H.
Surveyed Nov. 4th. 1907

Frank Saylor chainmen
Al. Benham sworn

I certify the above to be a correct plat and return of survey made by me
Nov. 4th 1907 H J Walker Co. Sur

Town 4 Range 6 Section 20

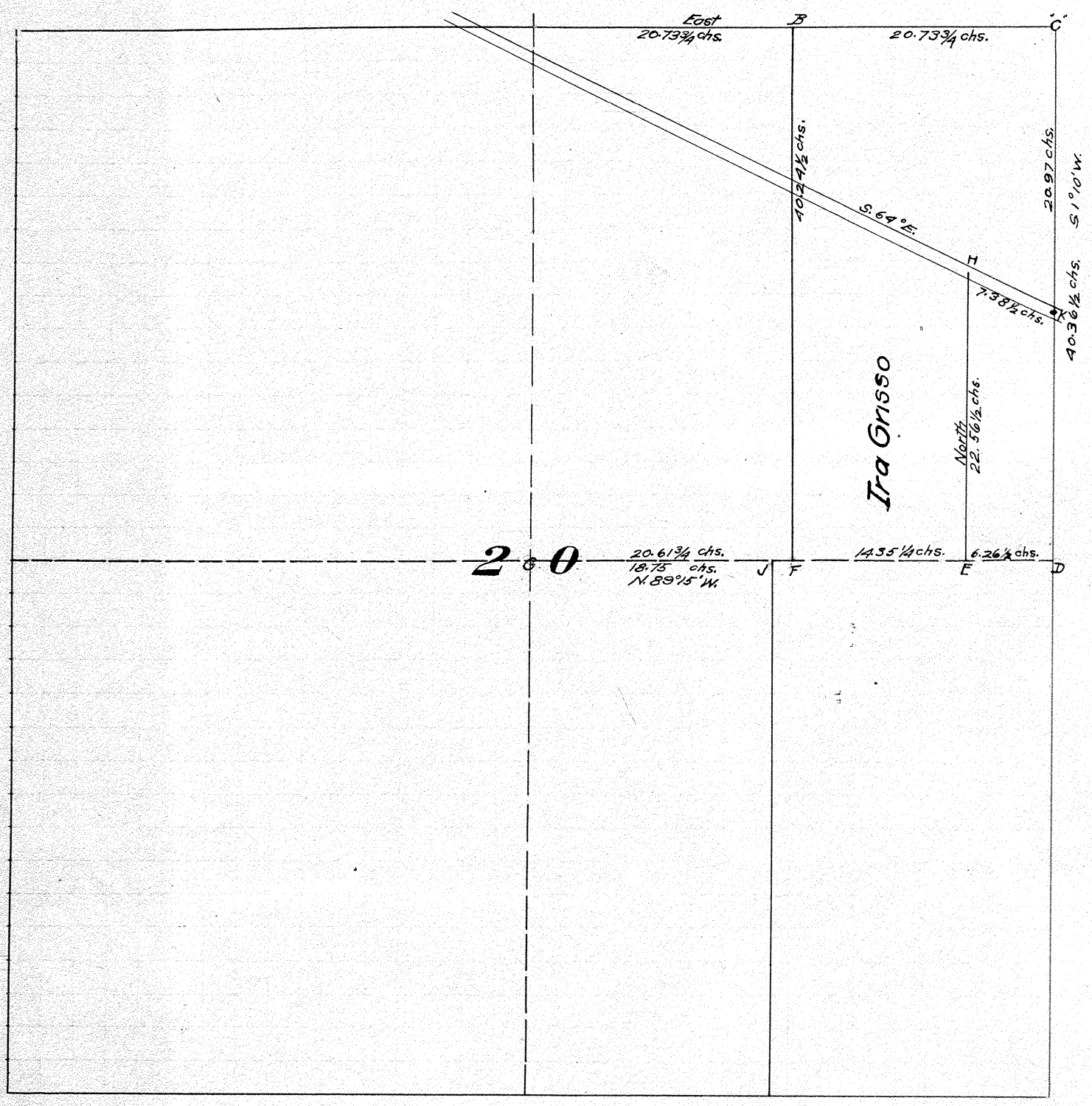

Found stones A.D.J. & G.
Planted " B.C.E.F. & K.

"C" was located from evidence given by J. A. Kerr and Warren Pearson wit. swamp ash 18" N.W. 3½ links

Surveyed March. 13 th. 1908

Noah Johnson chainmen
Chas. Macy sworn

I certify to be a correct plat and return of survey made by me March. 13th 1908
H P Walker Co. Sur

Town 1 Range 11 Section 28

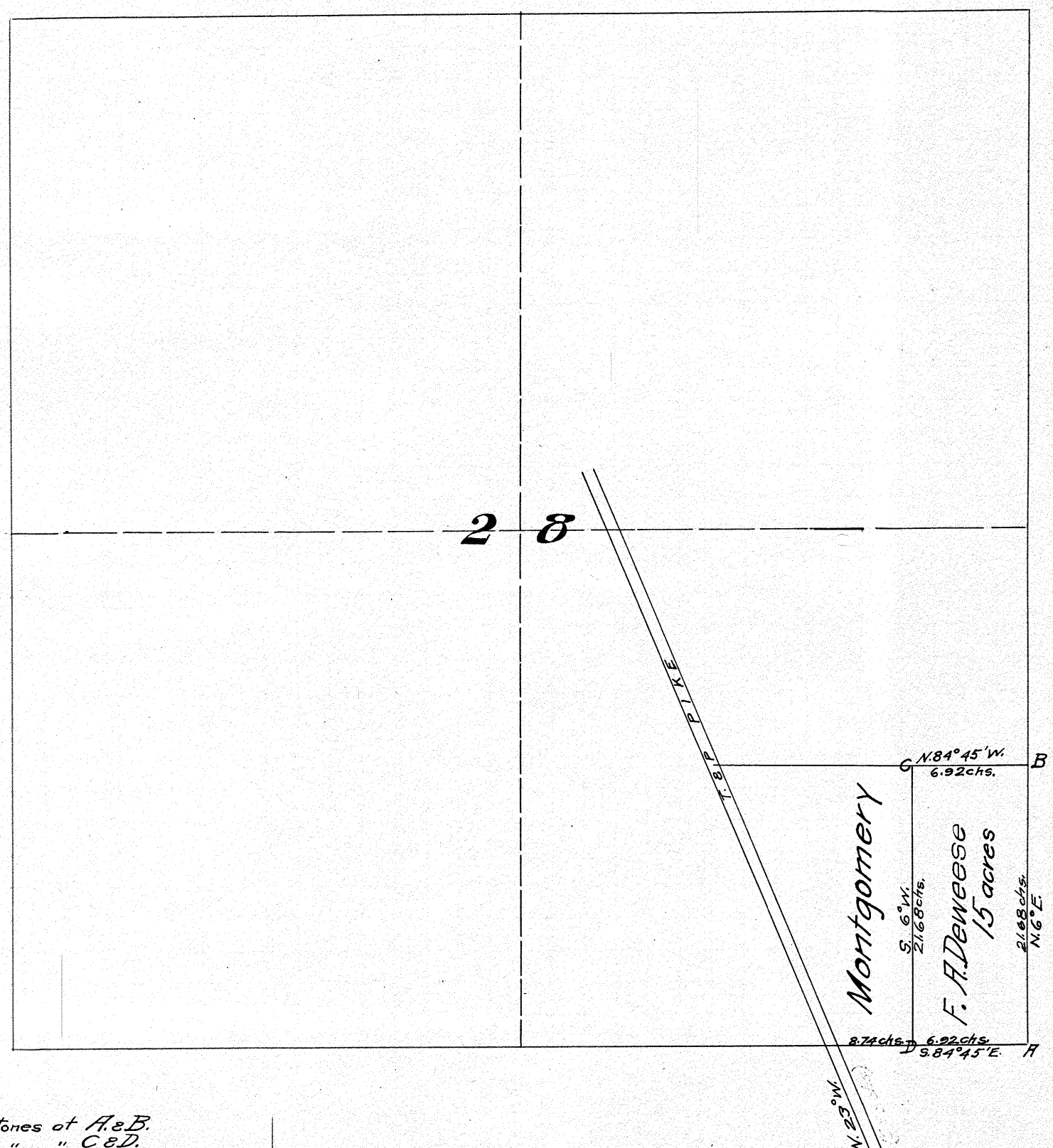

Found stones at A.&B.
Planted " " C&D.

Object of survey was to lay off 15 acre tract from deed.
Surveyed June 4th. 1908

F. A. Deweese chainmen
Geo. Shroyer by consent

I certify the above to be a correct plat and return of survey made by me June 4th 1908
H J Walker Co. Sur

Town 5 ~~6~~ Range 6 Section Frac. 34

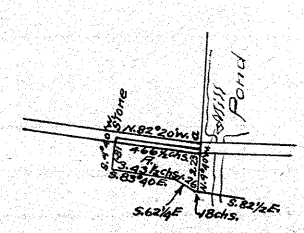

"a" iron bolt 33 lks. W. of face of W. wall of race
See Vol. 3 P. 414

Surveyed July 6th. 1908

Object of survey was to get description of tract "7"

DeWitt chainmen
Self

E. P. Nellis was present

I certify the above to be a correct plat and return of survey made by me July 6th 1908
F. W. Palmer Co. Sur

Town 4 Range 6 Section 32

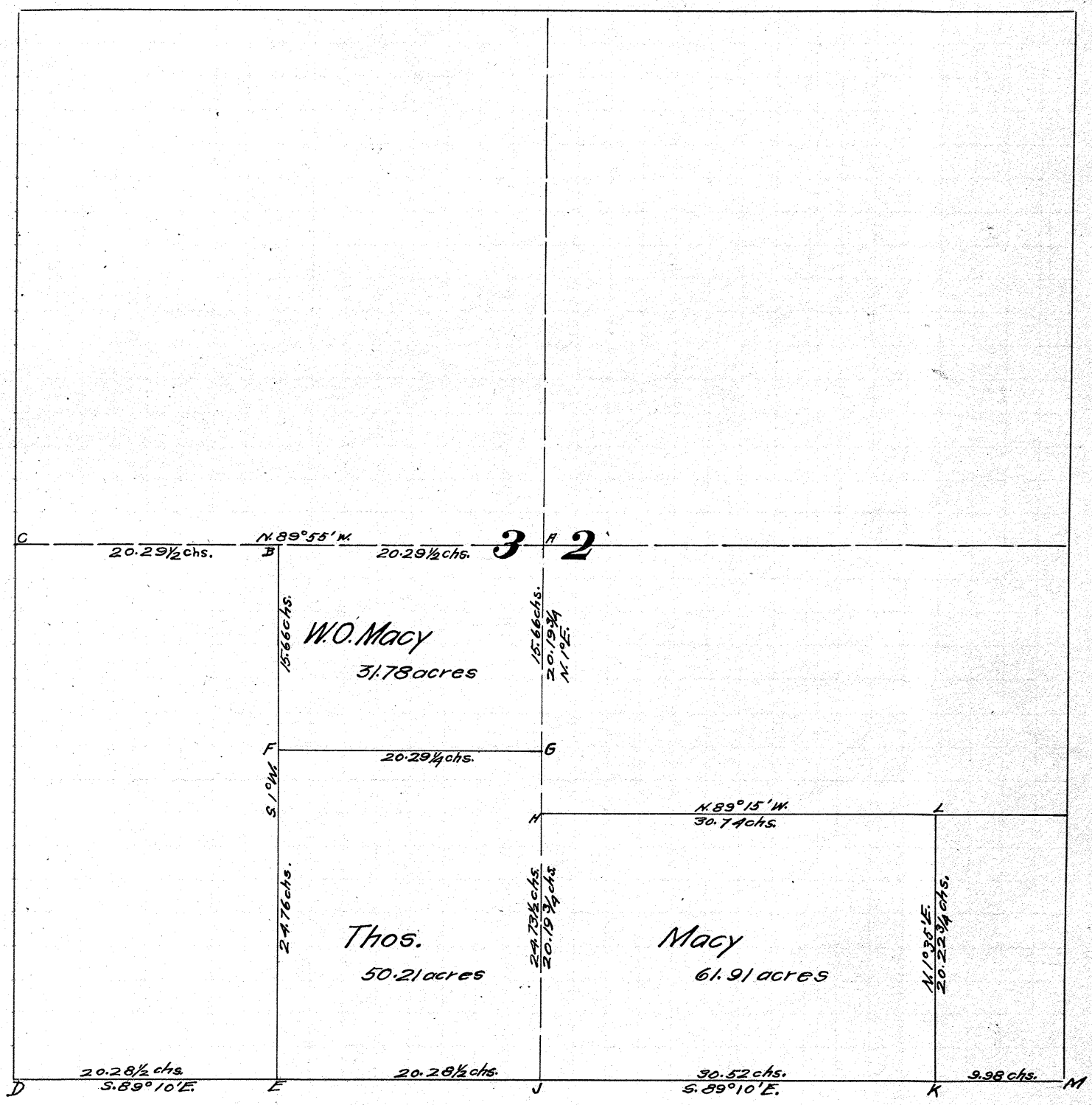

Found stones at A.C.D.H.J.K.L.&M.
Planted " " B.E.F.&G.

Surveyed July 14th. 1908

Warren Beeum chainmen
Harry Barnhart sworn

Located line F.G by a certain wire fence, described in deed to W.O. Macy

I certify the above to be a correct plat and return of survey made by me July 14-08
H.J. Walker Co. Sur

Town 2 Range 12 Section 32 N.E. Qr.

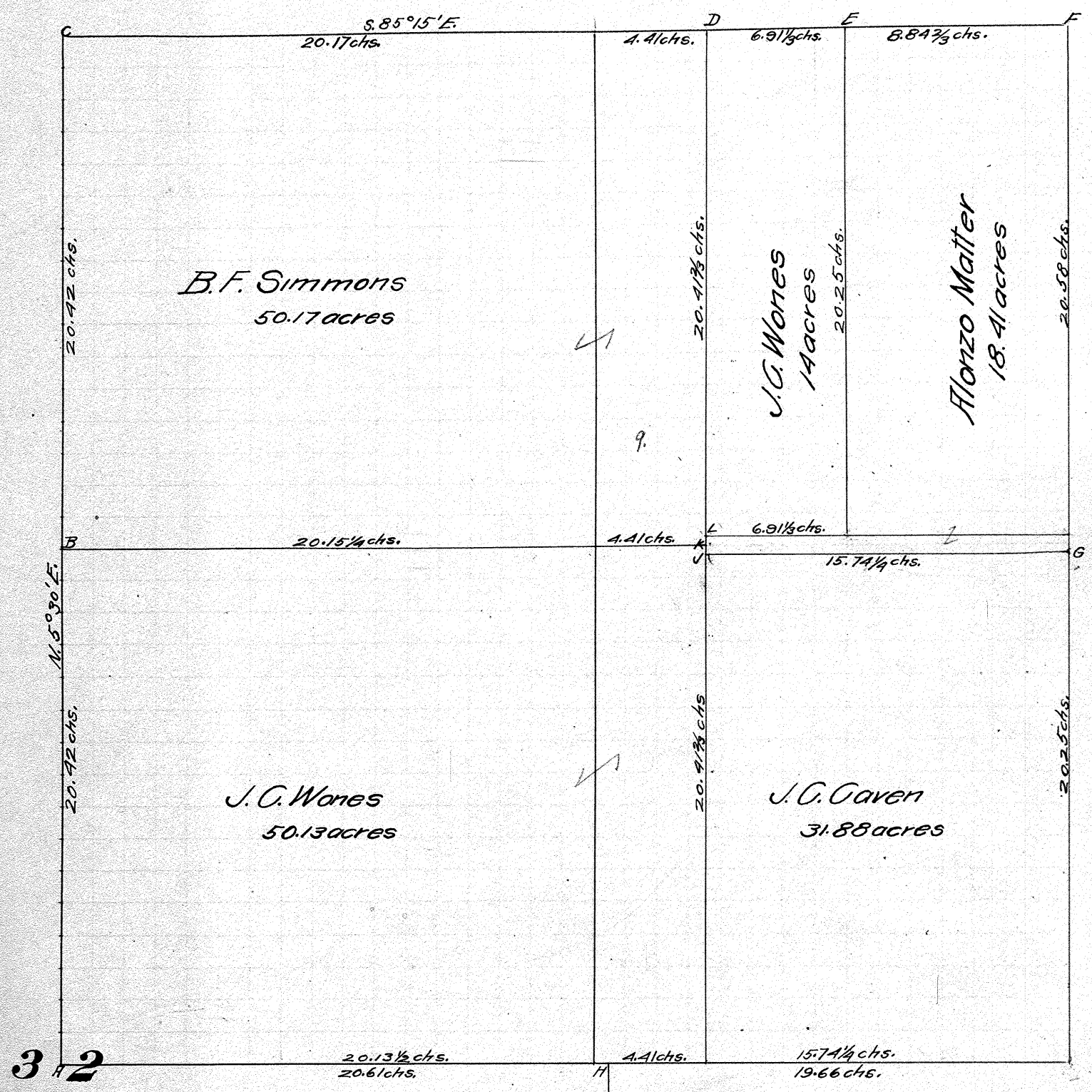

Found stones at A.C.F.&H.
Planted " " B.D.E.G.J.K&L

Surveyed Aug. 4th. 1908

Alonzo Matter chainmen
Frank Matter sworn

B. F. Simmons present
John Wones

I certify the above to be a correct plat and return of survey made by me Aug. 4th 1908
H J Walker Co. Sur

Town 4 Range 6 Section 32 NE

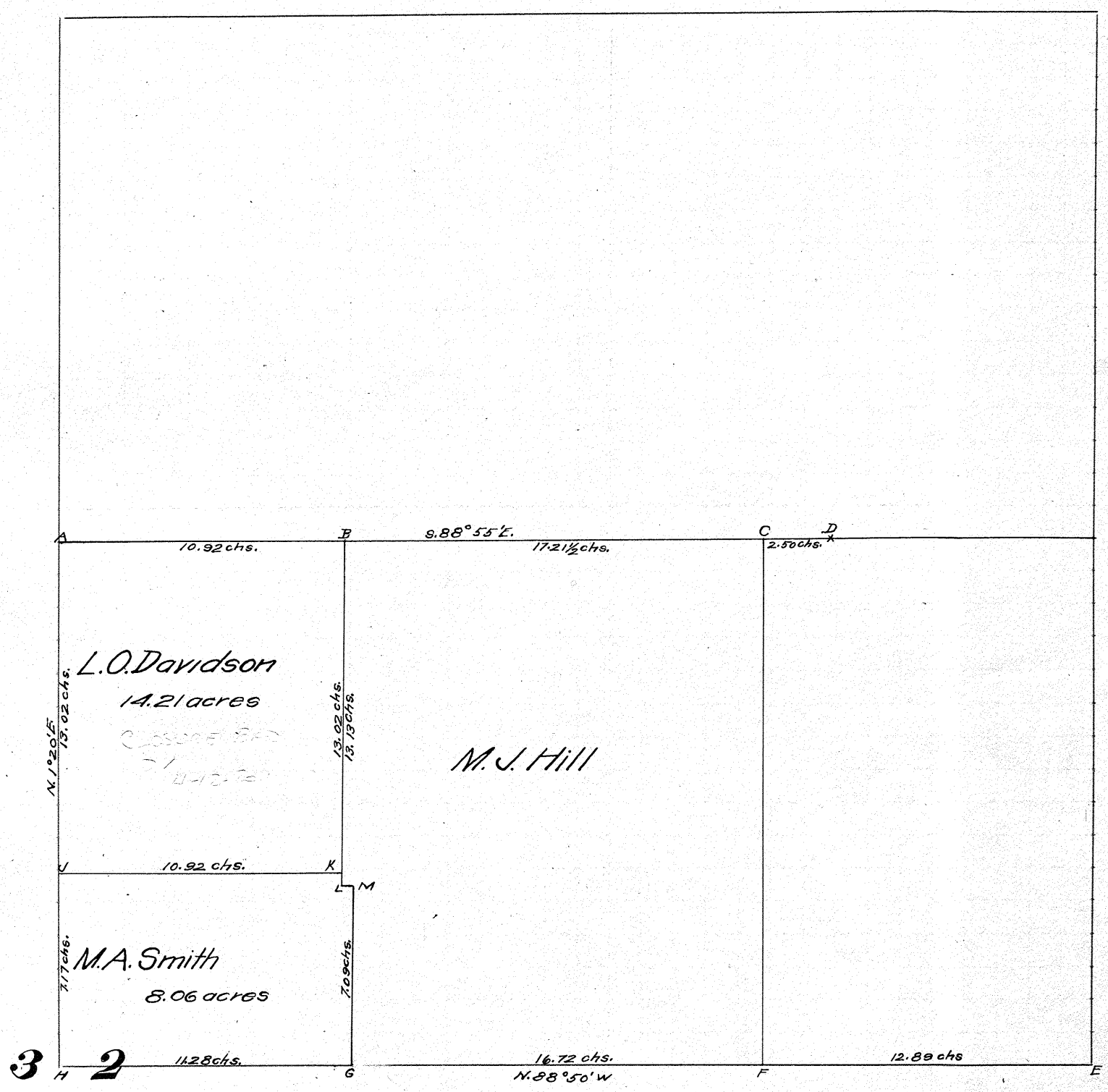

Found stones at A.D.E. & H
Planted " " F.G.J.K.L. & M.
Witness 'B' stone 3' west.
" C " 1½k. " .

Surveyed Aug. 18th. 1908

L. O. Davidson chainman
M. J. Hill
M. A. Smith was present

I certify the above to be a correct plat and return of survey made by me Aug 18-08.
H J Walker Co. Sur.

Town 4 Range 6 Section 29

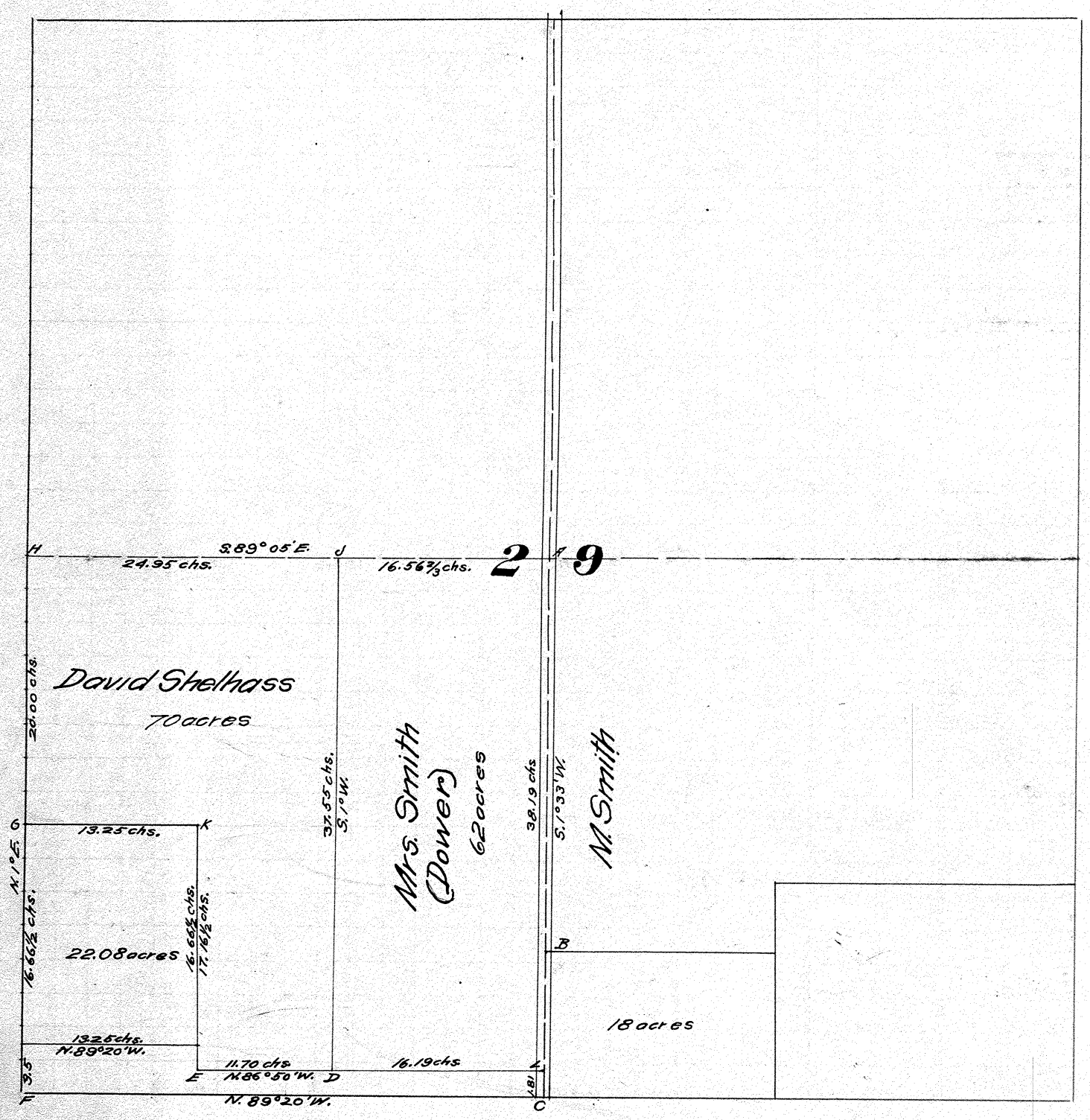

Found stones at A. C. H. Located F" from stones, South Planted stones at B. D. E. J. & K. G" wit. 2 lks. E. sec. line Line E.D.L. was described in deeds as being 10 ft. north of row of apple trees, all evidence of trees was destroyed, line was located by old fence line

Surveyed Sept. 11th. 1908

Object of survey was to lay off 70 acre tract and 30 acre dower of the Solomon Smith Est.

Joseph Shellhass chainmen
Wm. Eller by consent

present, Davis Shellhass and Martin Smith

I certify the above to be a correct plat and return of survey made by me Sep. 11-1908
H. G. Walker Co. Sur

Town 4 Range 6 Section 6

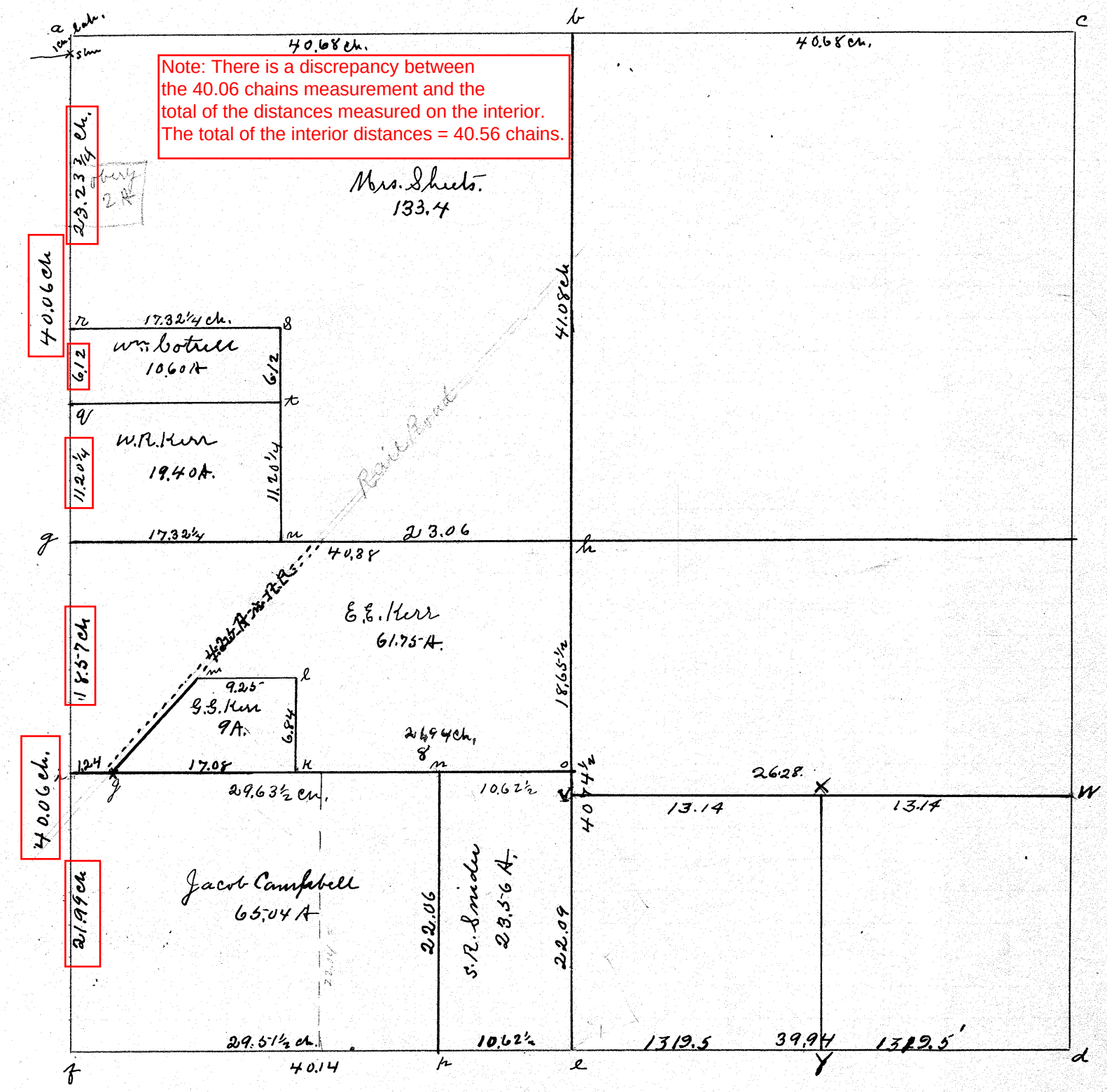

At a. planted stone at N.W. Cor of section with stone South 1 ch. being N.E. Cor of Sec 1 T 6 R 5;

At b. c. d. e & f found stone.

At g. planted stone Center of mile

At h. planted stone by old witness oak Stump Bur oak S 36½ E. 41 l.

At i. j. k. l. m. n. o. p. q. r. s. t planted stone.

At u. 2 rm rod in ditch.

Found stone at "d"
"Y" "e" V + "W"
Planted stone at "X"

The object of the survey was to establish corners in the west half of section 6 town. 4. Range 6. E.

I certify the above plat and return of the survey made by me on Feb. 18 & 20 1909 to be correct—
J. W. Dowler Surveyor.

Harry Shafer
E.E. Kerr
Jacob Campbell
S. R. Snyder
} chain by agreement and consent

Survey in red by T. C. Freshour May 4, 1921
Object, to equally divide the S½, SE¼ for Mahala Kerr est.

Town 8 Range 5 Section 20

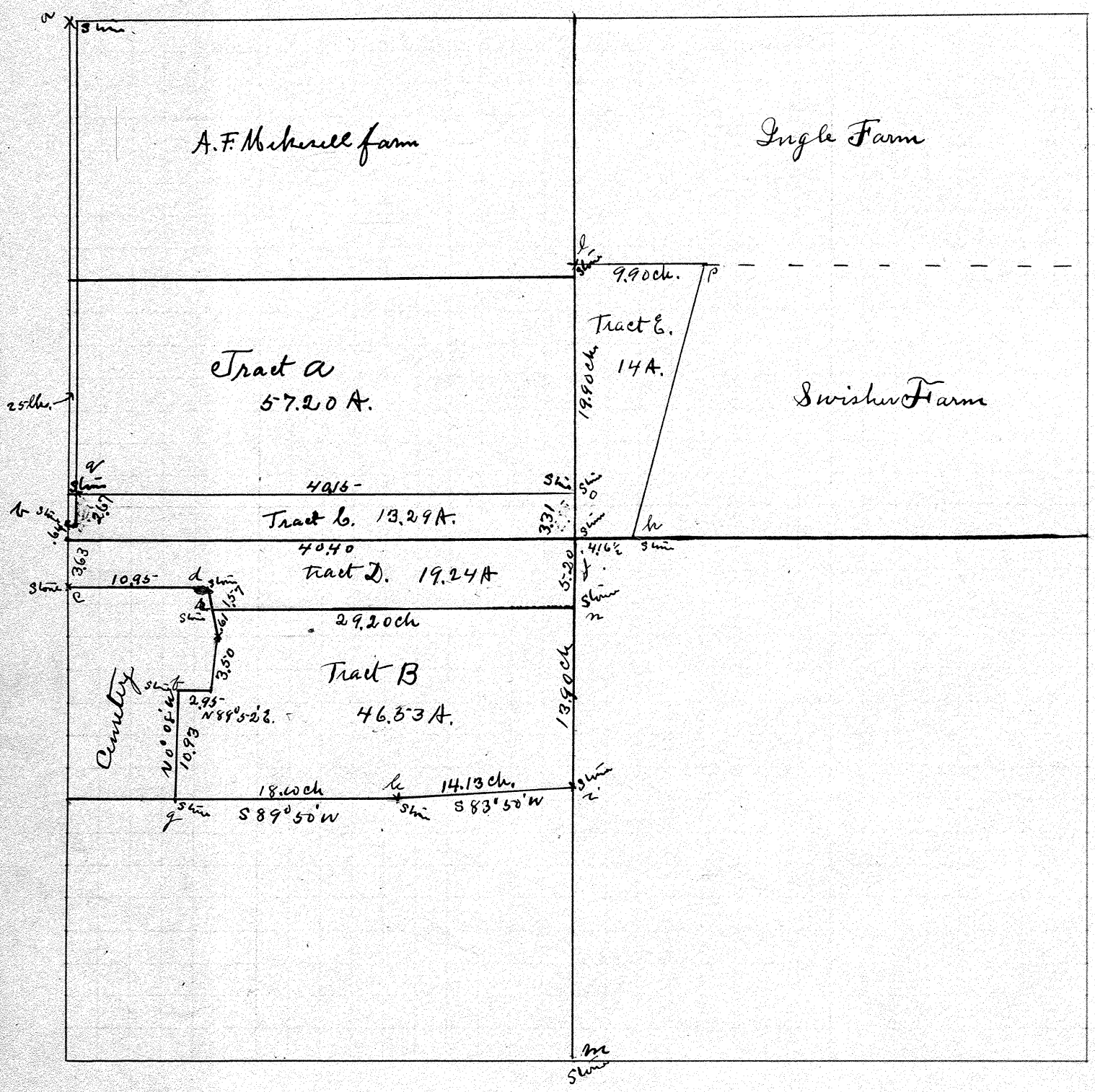

At a. b. c. d. f. g h i j
h. l. & m found stone
At n o p q & r planted stone.

The object of the Survey was to divide the John Mikesell Farm into the tracts a. B. b & D.

I certify the above plat return & note to be correct as surveyed by me on Oct 16 & 20 1903.

J. W. Bowler Surveyor

A. F. Mikesell } chain
J. L. Miller } by Consent

Town 9 Range 5 Section 33 & 34

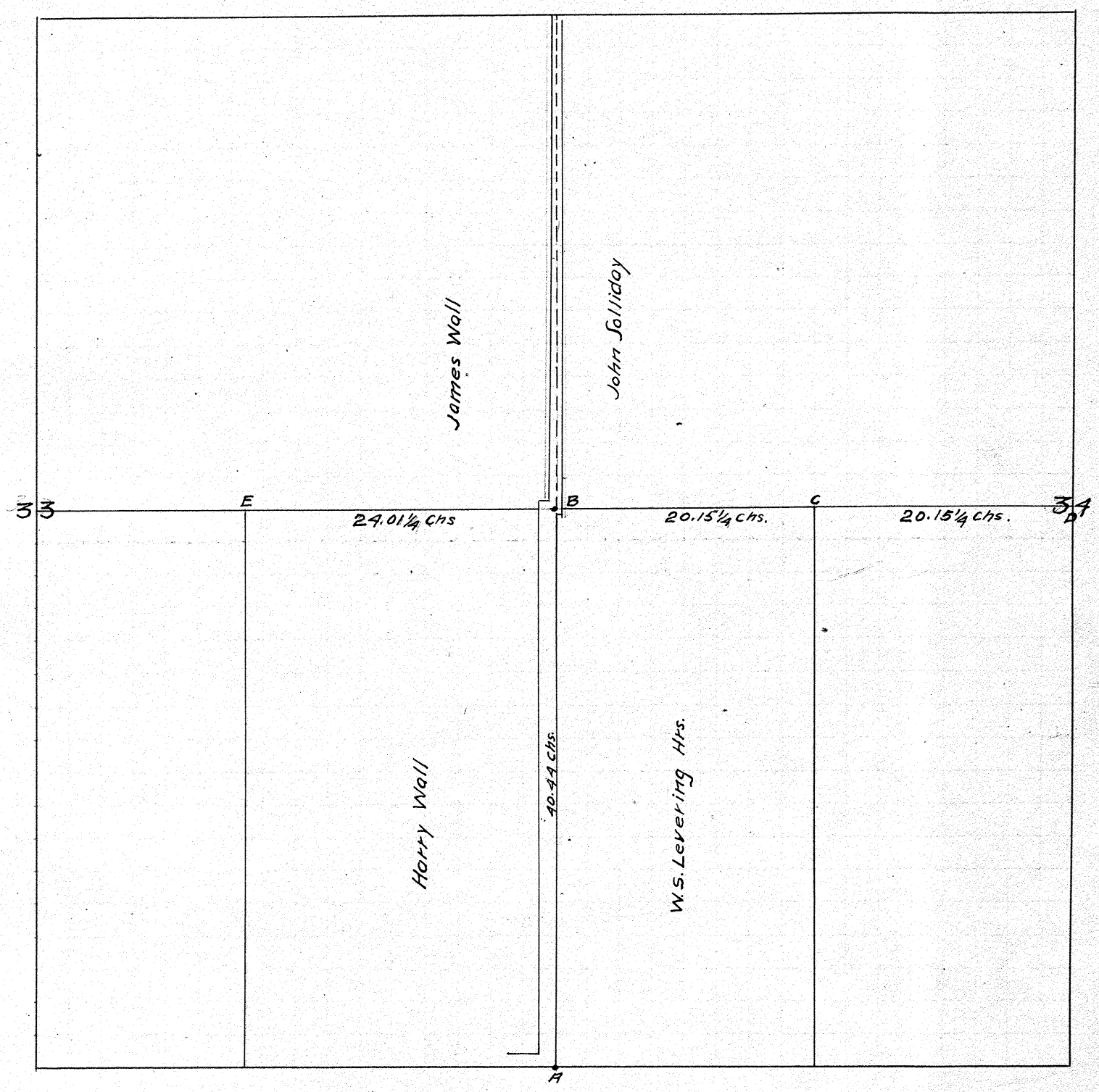

Found stones at "A, C, D & E
Planted " at "B"

Object of survey was to locate lost corner at "B"

I certify the above to be a correct plat and return of survey as made by me Mch. 19th 1909

H. J. Walker Co. Sur.

Geo. P. Singer } chainmen
Ed Sanzenbach } sworn

Harry Wall
James Wall
Harry Levering
Will Levering
} were present and gave their consent as being satisfied with the corner as located at "B"

Town 2 Range 9 Section 22



At a found stone.
At b replanted leaning stone
At c planted stone 138 ft west of stone on east side pike & on line a.f. Mr Hammer taking stone the other was shown east.
At f found stone
At g stake by repeating distances from the stones immediately south in next section.

The object of the survey was to establish the line d. e between J. C. Harns & Adam Neher Est.

By an agreement between J. C. Harns and A. D. Neher representing the Neher Estate by which the line d. e. was to be established at a point 80 rds north of the south line of Section 22.

I certify the above plat to be correct as per agreement as surveyed by me Mch 10 1904

J. W. Bowler Surv.

Charles Harns } chain
A. D. Neher } by consent.

Town 2 Range 9 Section 27

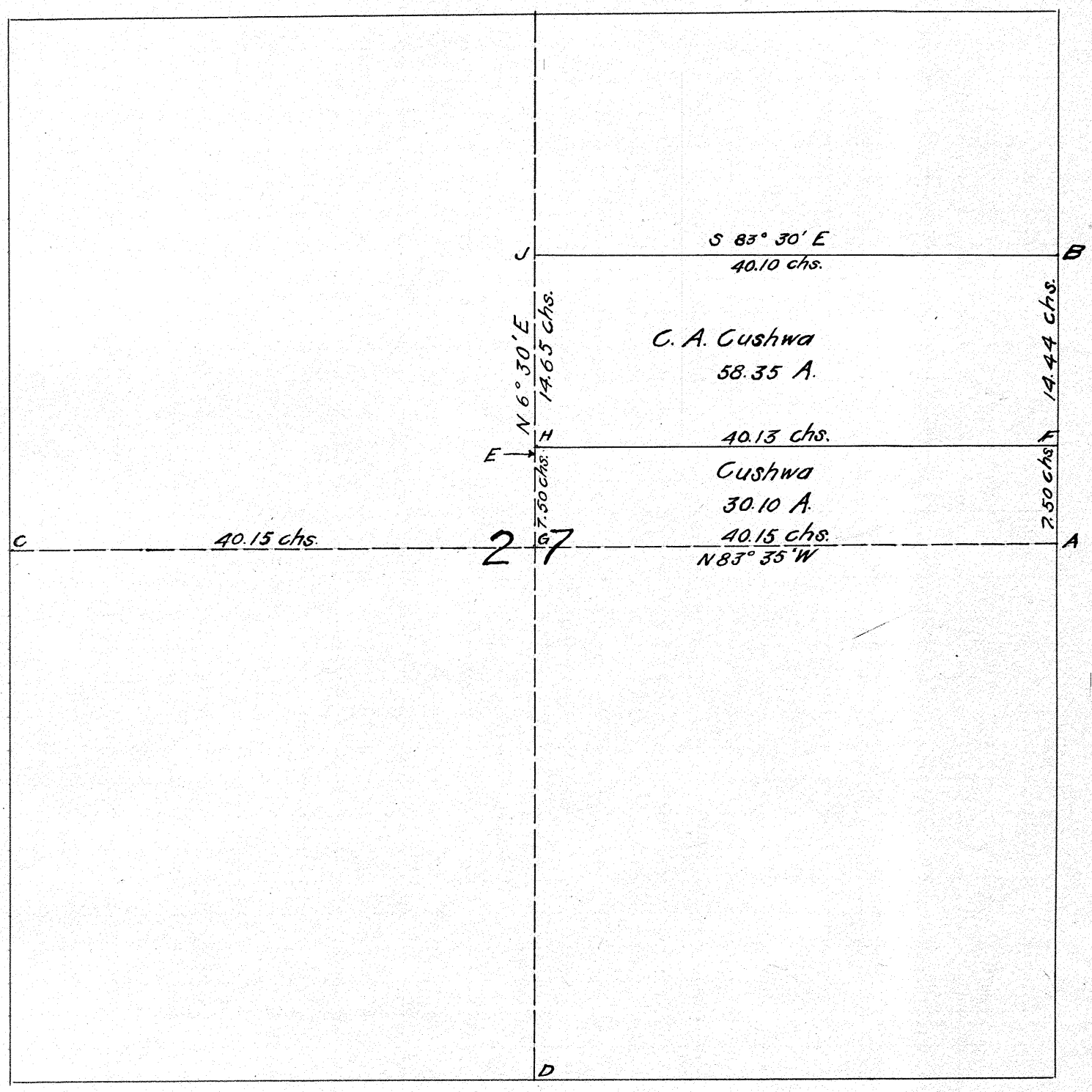

Found stones at A, B, C, D & E.
Deed gave E 7.18 chs. N. of the S.W. cor. of qr.
Planted stones at F, G, H & J.

The object of this survey was to locate boundary lines to the Cushwa land.

I certify the above to be a correct plat and return of survey made by me May 4, 1909.

H P Walker Co. Sur.

Arthur Myers } chainmen
Daniel Myers } sworn

LAND 4

Town 1 Range 10 Section 18

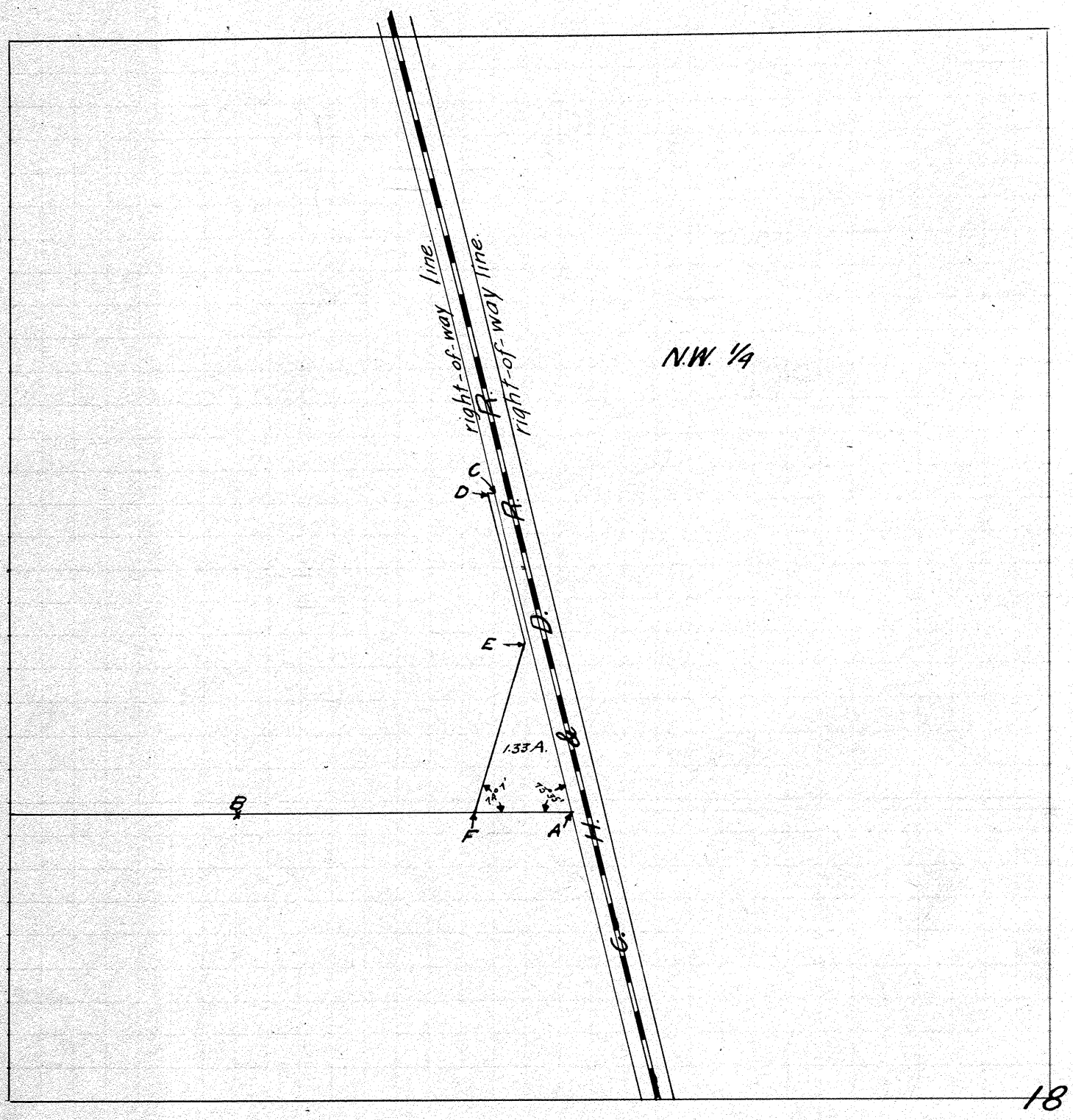

Found stones at A & B.
A-C N 10°30'W 834 ft.
C-D N 84° 5'W 10.5 "
D-E S 10° 30'E 402.7 ft.
being 10' W of and parallel to the R.R. right-of-way line
E-F S 21° 48' W 430.3 ft.
F-A S 84° 5' E 250. ft.
Note. Line AC is 39 ft. W. of cen. of main track
Note. A survey recorded in Vol. 3 Page 37 shows location of R.R. and line AB.

Object of survey was to lay off tract of land sold to the C.H.&D. Ry. Co. by Miami County. for use as a gravel pit.

I certify the above to be a correct plat and return of the survey as made by me May 7, 1909.

H J Walker Co. Sur.

self
Alva W. Scott } chainmen.

Town 8 Range 4 Section 12

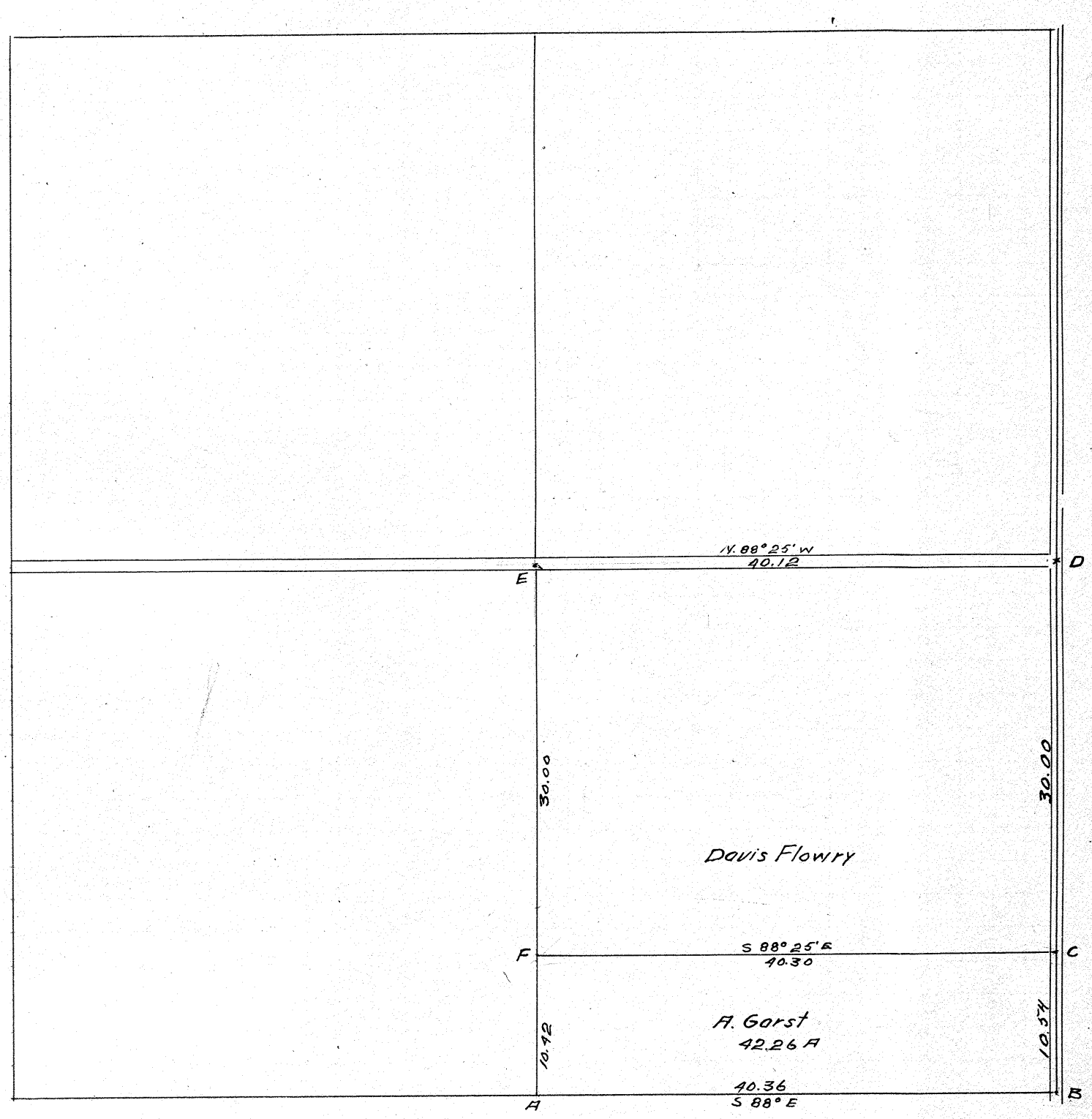

Found stones at "A, B, D & E
Planted " " F & C

Object of survey was to locate line F–C, which was done from deed of Jacob Helmick to John Helmick

Surveyed Aug. 13th 1909
By H.J. Walker Co. Sur.

A. L. Harshbarger } chainmen
Wm M. Bashore } affirmed

Davis Flowry was notified of survey, but was not present

Town 8 Range 5 Section 20

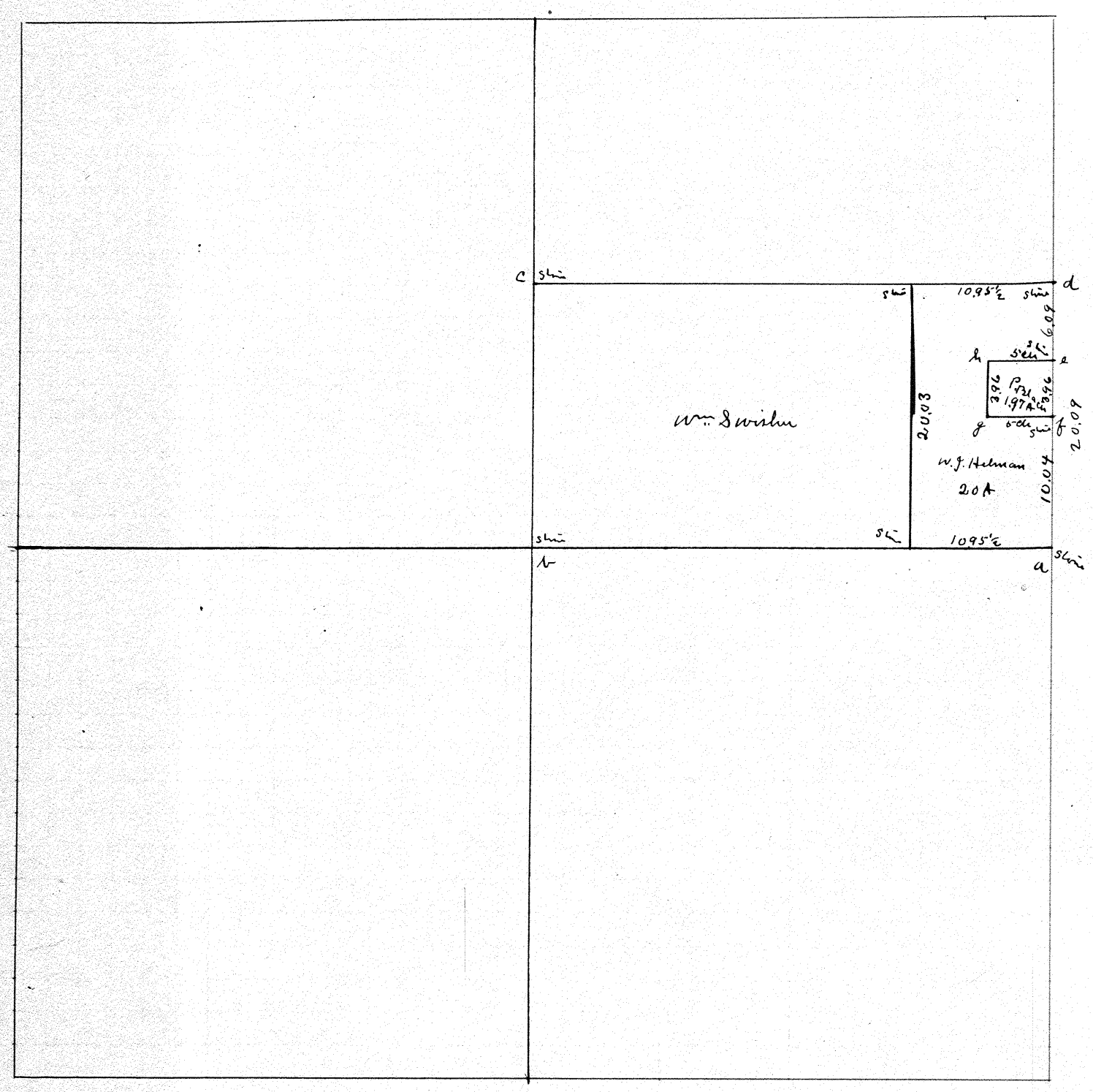

At a. b. c. d. e. f. found stone
At g & h placed iron rods.
At a. 2n. Corner.
At d. found stone with a stone 2 ft. north as witness.

The object of the survey was to cut off 20 A from east part of the Swisher land and to establish Corners for the same.
All interested land owners present and consenting.

I certify the above plat to be correct as surveyed by me on Nov. 19 1909.

J. W. Doyle Dep. Co. Surveyor for above Surv.

W. J. Helman } chain by Consent.
W. T. Jay } affirmed

Town 2 Range 11 Section 9 & 8

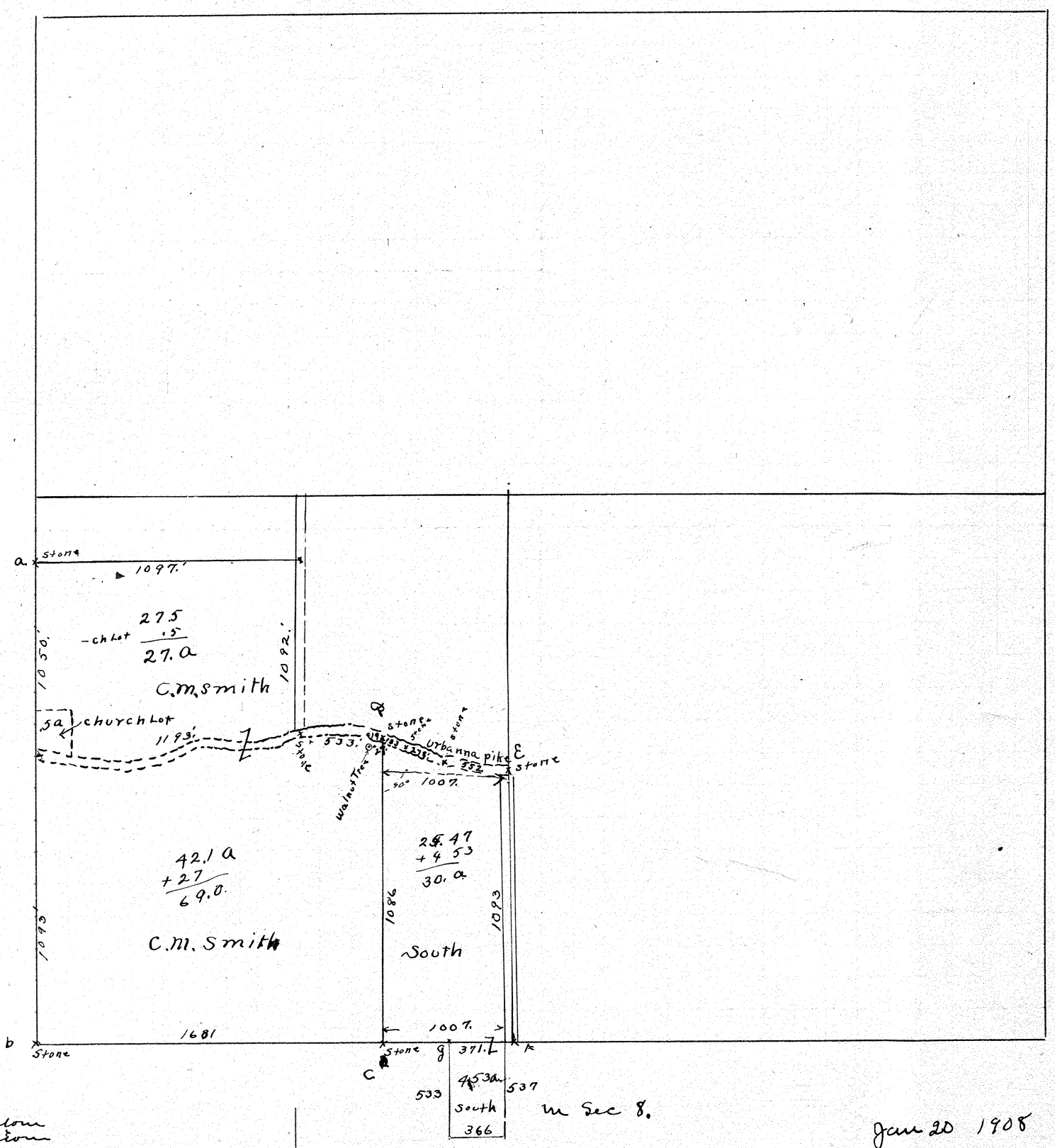

a stone
b stone
c planted stone
d planted stone
c stone
e stone
f stone
g stone

Jan 20 1908

The object was to give South 30.a and find acreage in Remaining piece

all interested land owners present or consenting

I certify the above to be Correct

L.P. Knopp
Dep. Surveyor
for above Survey

Elmer Wray
Wilbur Wray
Chainmen

Town 6 Range 5 Section 3

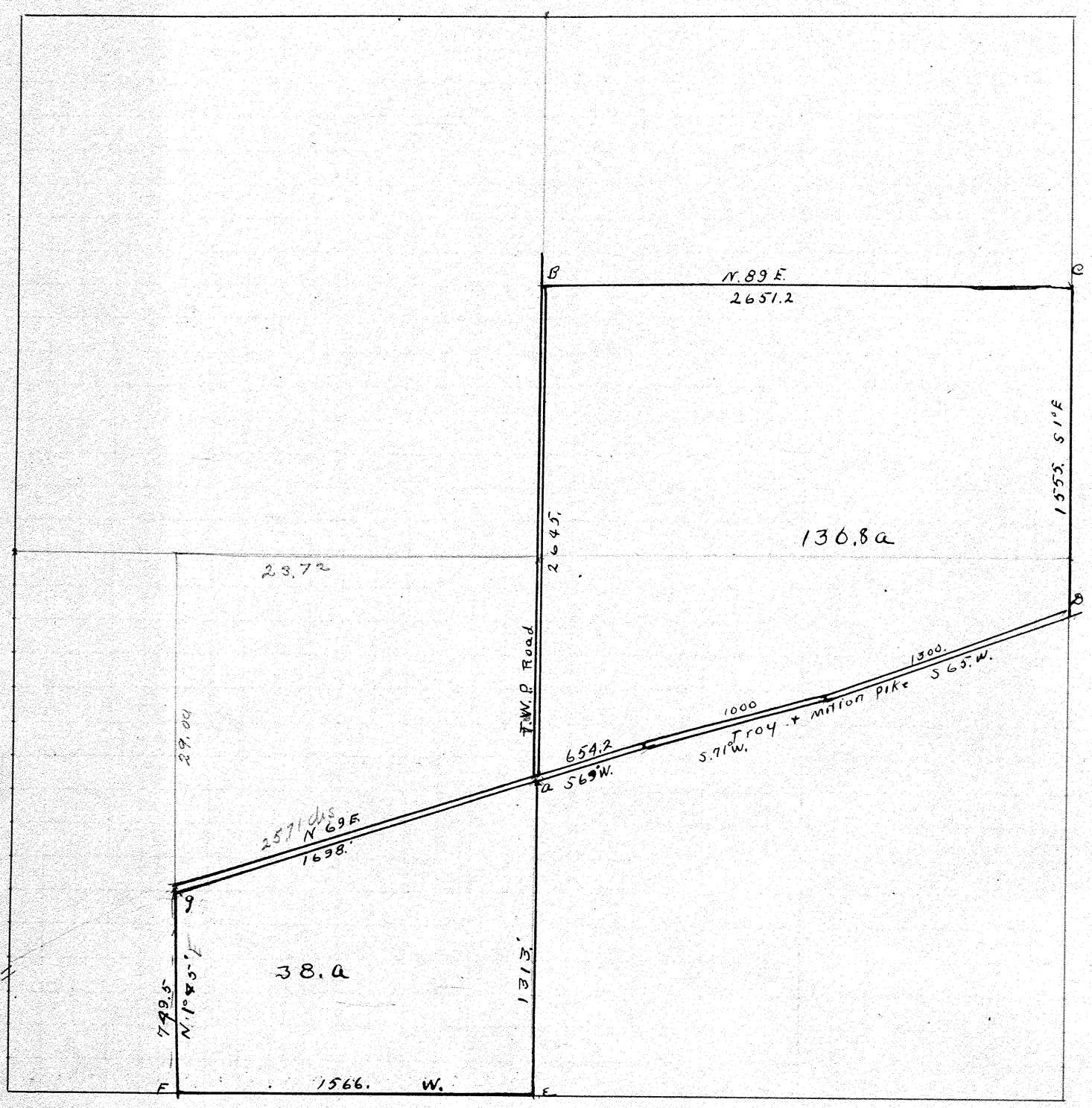

a Stone found
g Stone planted
Stone "
Stone "
Stone found
Stone found

The object was to find no. of acres and get descriptions

I certify the above to be correct

L. P. Knoop
~~Dep~~ Surveyor
for County

B. F. Thurma affirmed Chainman
L. H. Westfall sworn

Town 2 Range 10 Section 8

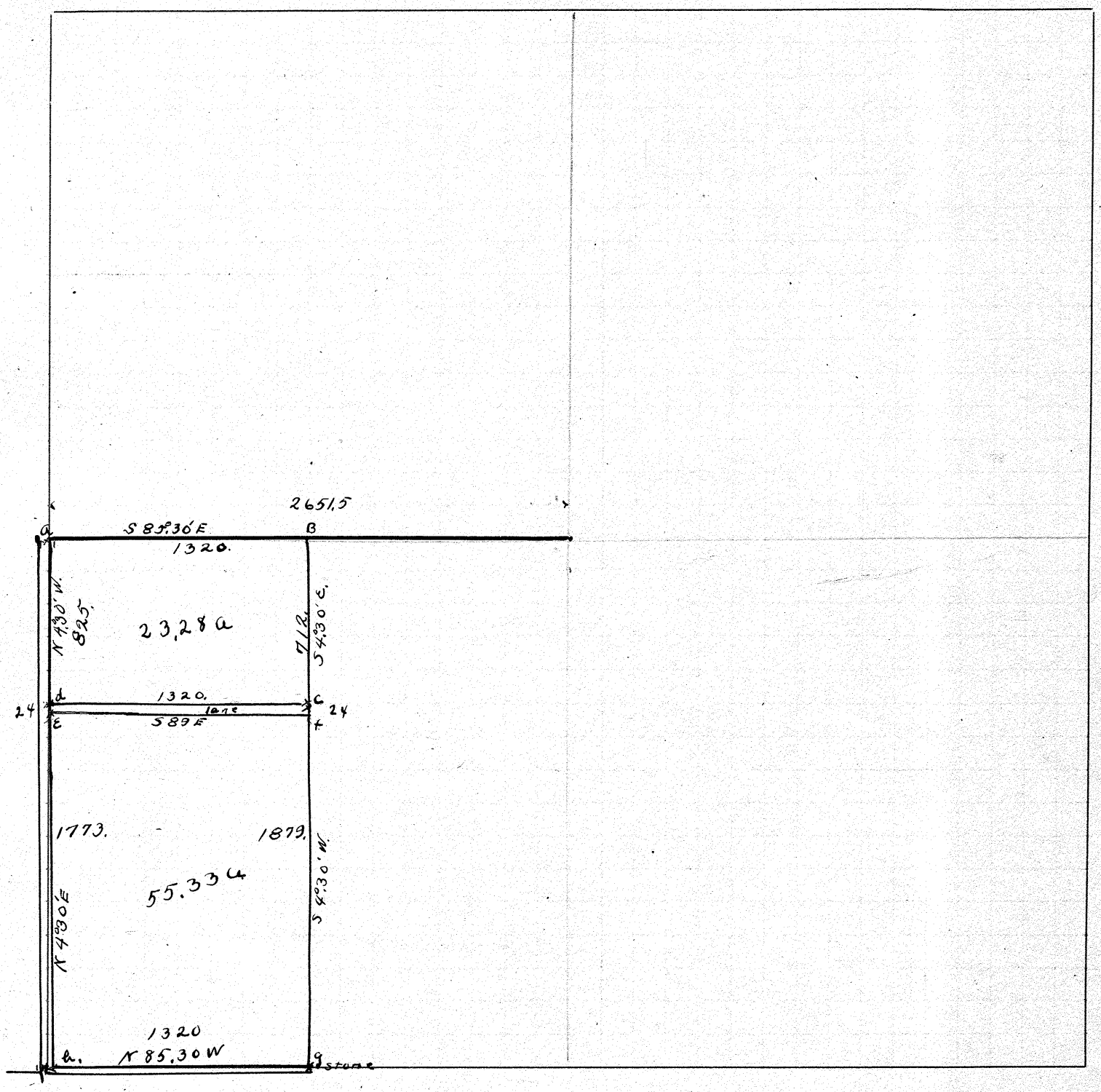

a Found original stone
b planted stone
c planted stone
d planted stone
e
f
g planted stone
h

The object of this survey was to strike off 23.28 a piece for J.F. Saylor and find No of acres in 2nd piece all interested parties present

a 24 lane was kept by James A McNeal

L.P. Knopp
Surveyor.

Geo Folkerth sworn
Martin Rank + chainmen by consent for survey

Town 6 Range 5 Section 24

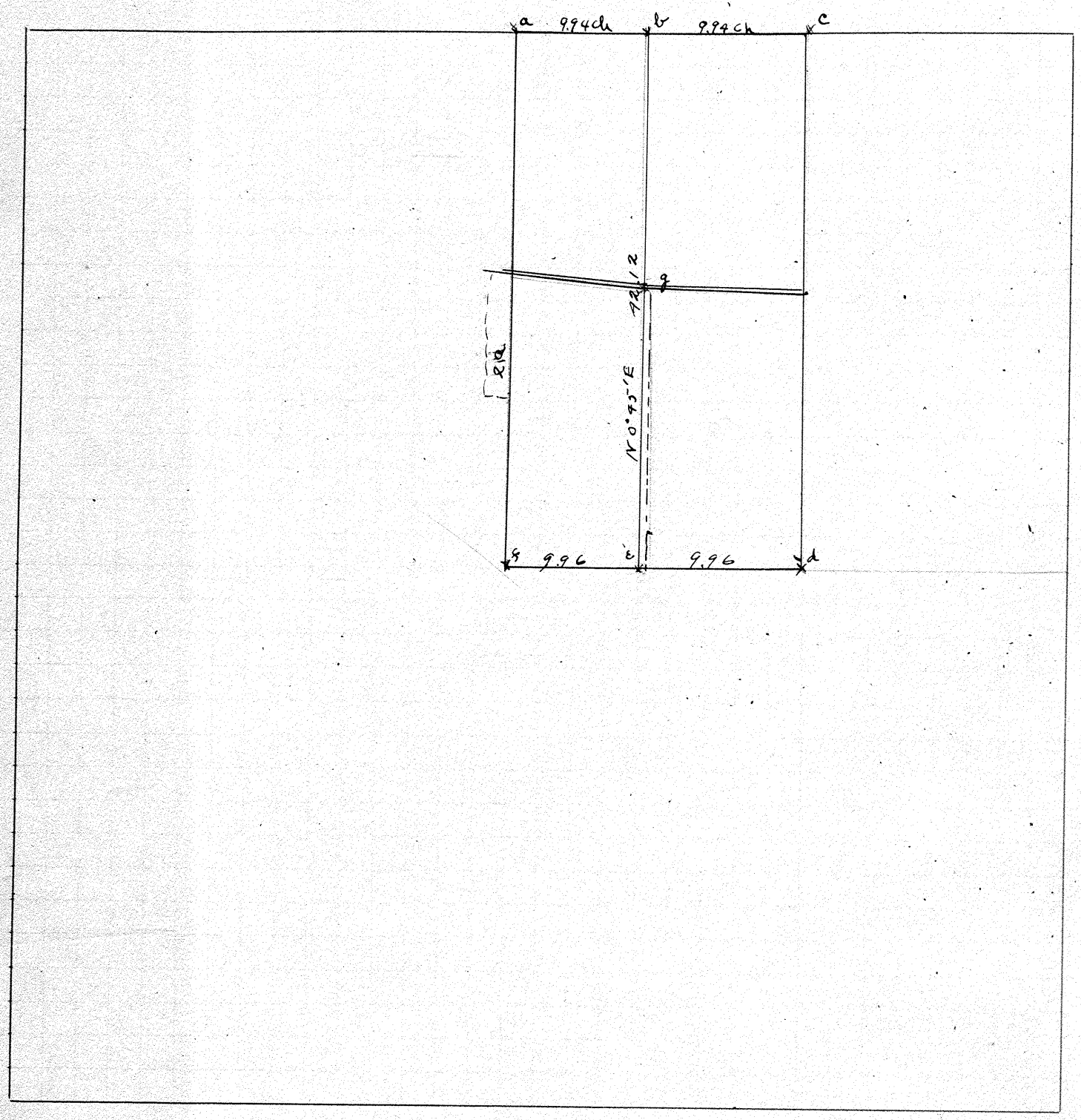

found stone
" "
" "
" "
Planted "
found "
planted "

The object of survey was to establish line b - g - e for Chas Beard & Rachel Pearson both parties present or Represented

H. E. Whetlock
Co Surveyor

4/ 1910

Town 7 Range 5 Section 1

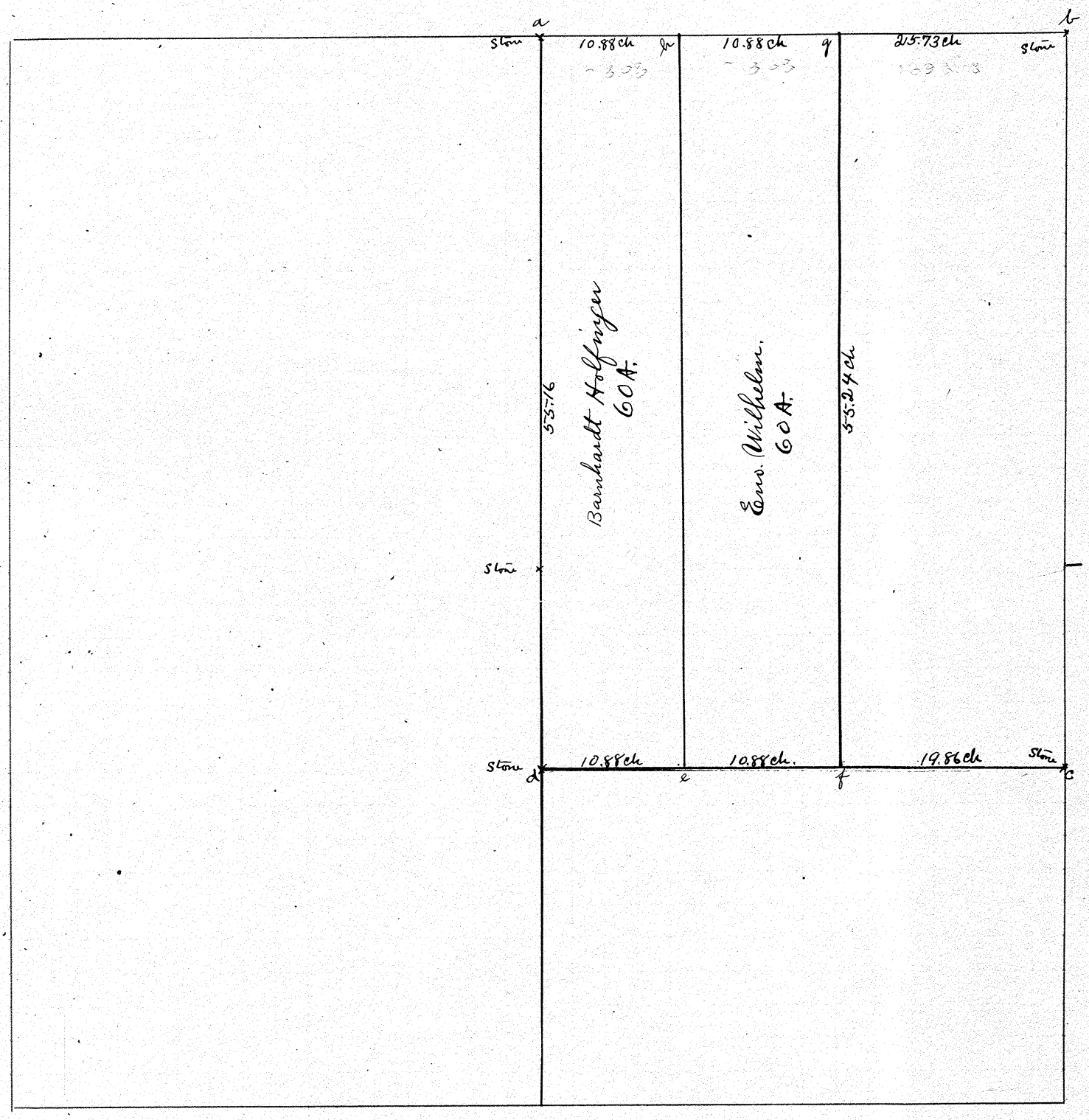

Found stone at a.b.c&d.
Planted iron pipe at e.f.g&h.

The object of the survey was to establish the line e.h. between Barnhardt Holfinger & Eno. Wilhelm, both parties present and consenting.

I certify the above to be a correct plat and return of a survey made by me March 22 1911 by request of the above named parties

J. W. Bowles Surveyor.

Elmer McCracken
Henry Mauney } chain

Town 4 Range 6 Section 23

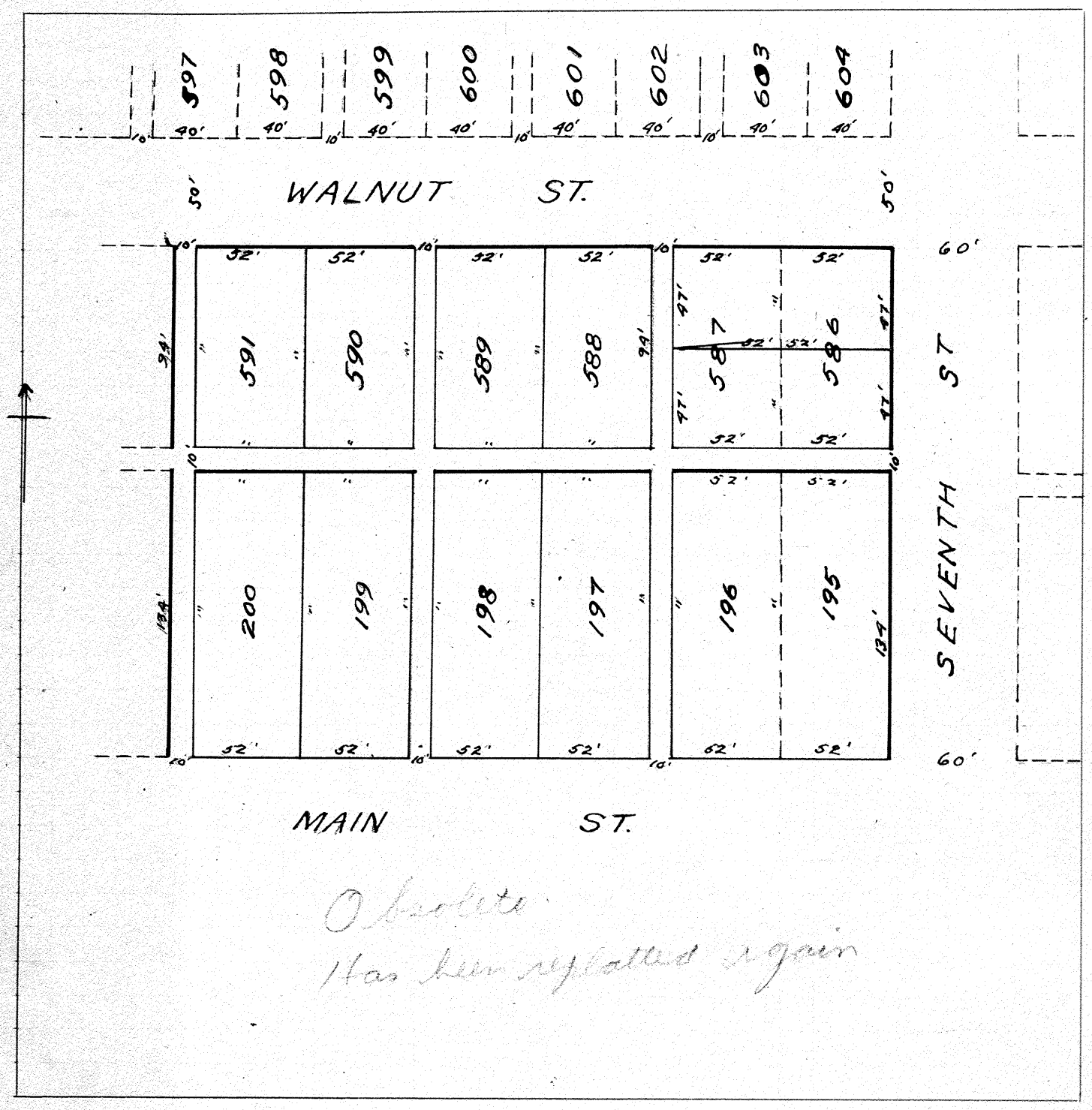

Obsolete
Has been replatted again

PLAT
OF A
RE-SURVEY OF IN-LOTS
Nos 586 TO 591 INC. & 195 TO 200 INC.
IN TIPPECANOE CITY, O.

Object of survey was to locate lines of above lots. Stakes were set at corners marked by dots. Scale 1"=60'

I certify the above survey and plat to be correct. Surveyed Mch. 2, 1911

H. E. Whitlock
Co. Surveyor.

Town 6 Range 5 Section 36

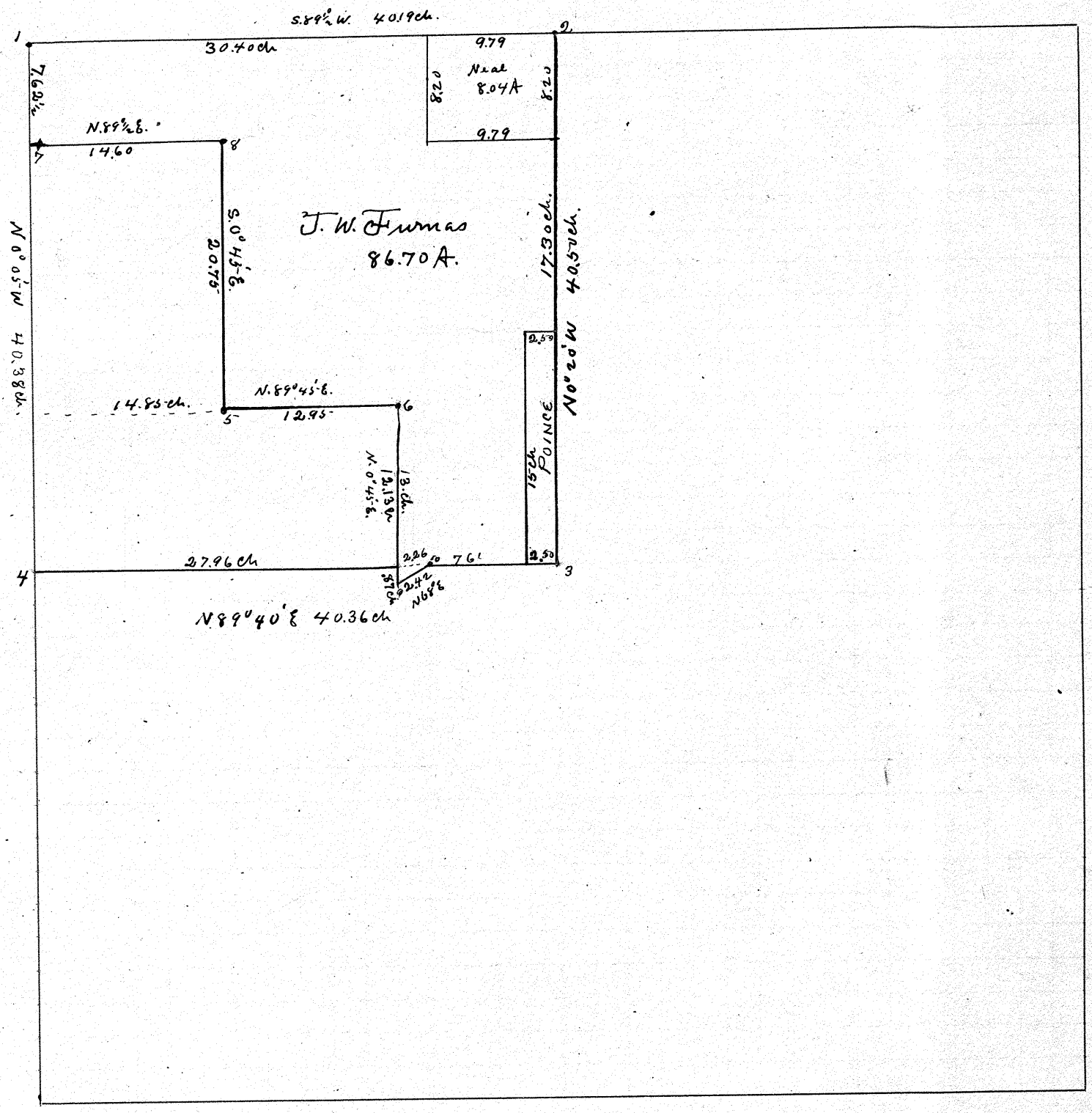

At 1. 2. 4. 5 & 6 found stone.
At 3 planted stone where an old stone stood.
At 7. 8. planted stone
" 9. 10 Iron pin

The object of the survey was to get a correct description of T. W. Furnas land in west half of sec. 36

I certify the above plat be be a correct return of a survey made by me for T. W. Furnas on May 22 1911.
J. W. Dowler Surveyor.

W. S. Brown } chain by
G. S. Dowler } Consent.

Town 5 Range 6 Section 16 & 17

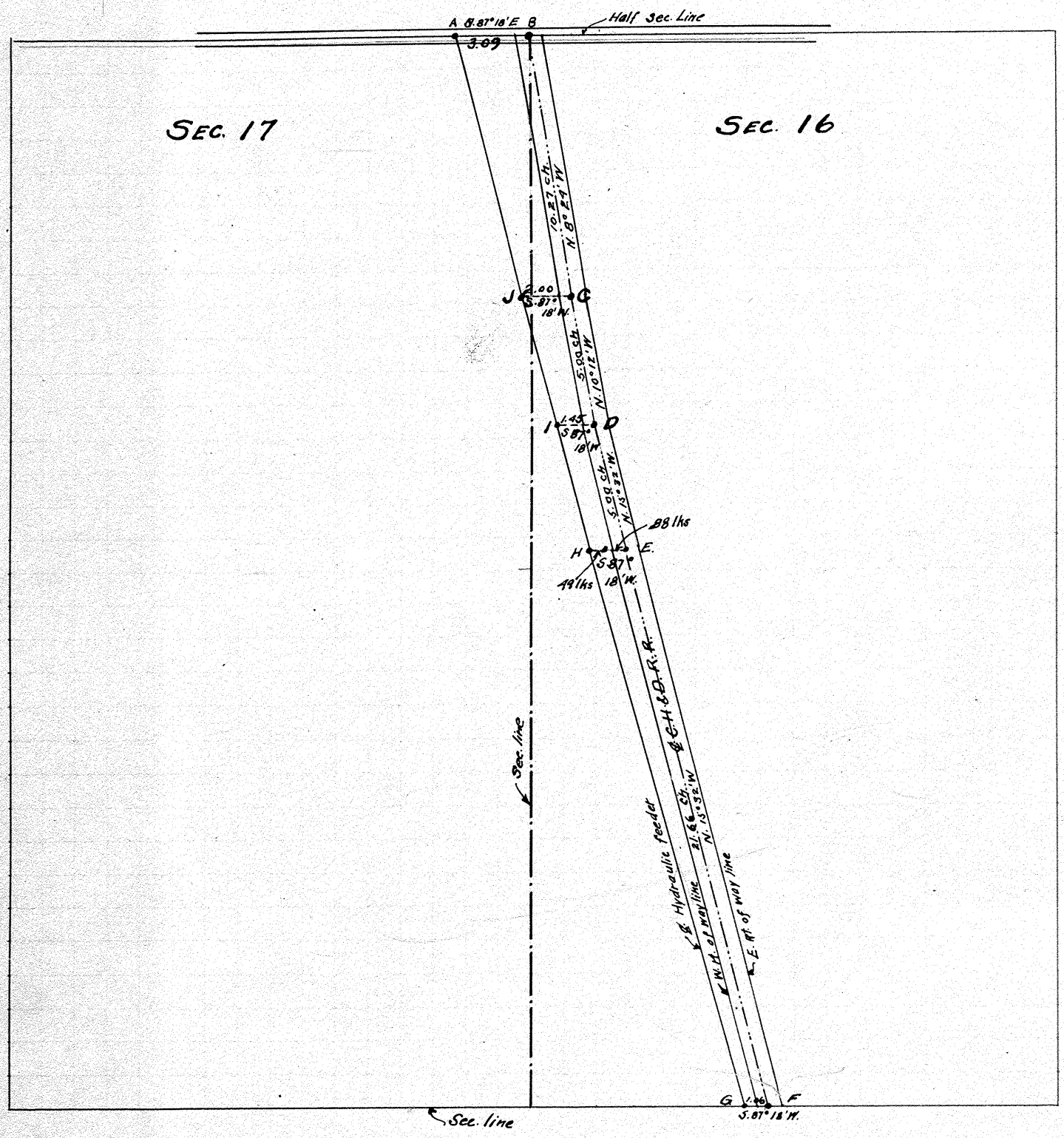

Plat of land lying between the center line of the Hydraulic Feeder and the center line of the C. H. & D. R. R. in Sec's. 16 & 17, T. 5, R 6, S. of the half Sec. line.

Area of the tract bounded by the lines A, B, C, D, E, F, G, H, I, J, A. = 5.26 a. outside of the Railroad right of way.

Town 1 Range 10 Section 11

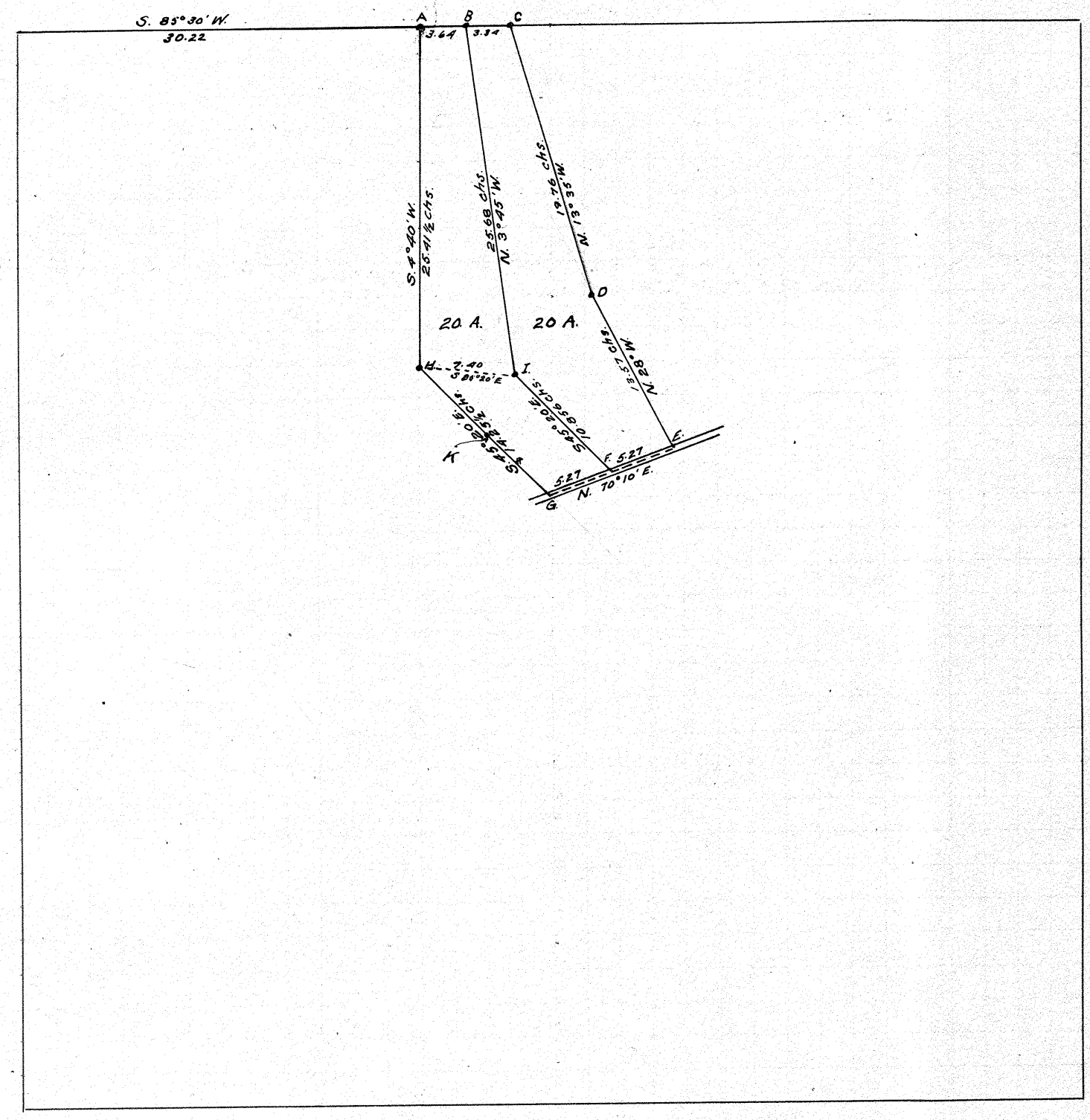

Planted Iron pins at A, B, C, D, E, F, G, H & I.

Found stone at K. 7.18¾ chs from G.

I certify the above survey and plat to be correct as surveyed by me Feb. 7 and 9, 1912.

Alva W. Scott,
Dep. Co. Sur.

Will Beedle,
Snyder
Wilbur Cromer
} Chainmen by consent

Town 2 Range 4 Section 7

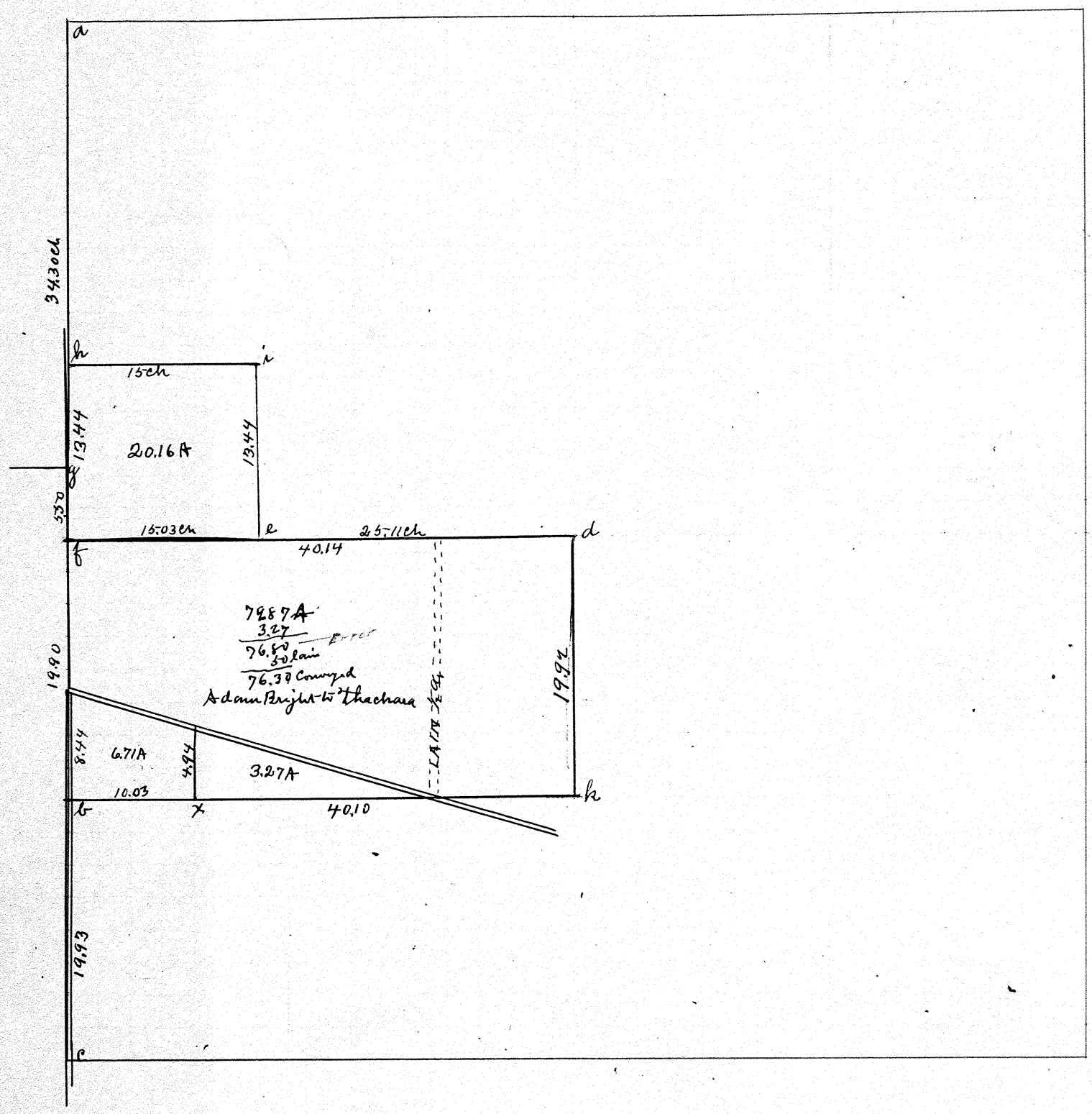

At a.b.c.d & e and x found stone
At f.g.h.i & k placed iron pins

The object of the survey was to determine the no. of Acres sold from the Bright Estate to Albert B. Thachara Surveyed at request of administrator.

I certify the above survey & plat to be correct as surveyed by me Feb 13 & 15th 1912

Frank Wilgus
Bert Ross } chain
Leonard Fowler

J. W. Fowler Surveyor

Town 8 Range 4 Section 34

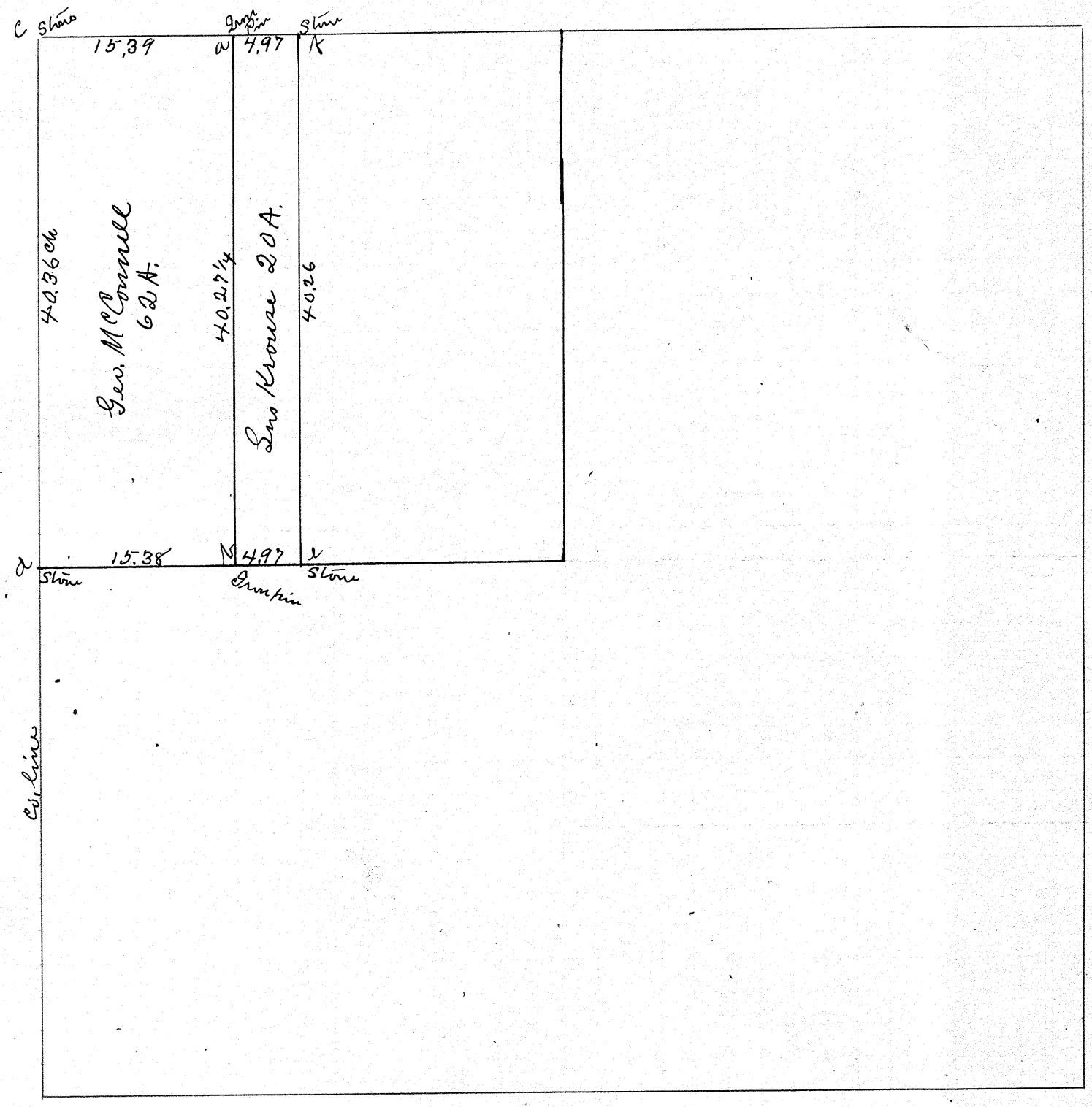

Planted Grump pins at a & b
Found stone at c. d. e & f.

The object of the survey was to cut off 20 A for Gus Krouse from the east side of the west half of the N.W. 4 of Sec 34. Town 8 R. 4 E. establishing the line a. b.
Mr Gus Krouse to build the north part of the line fence and agreeing to construct 5 rds. more than half.
George McConnell to build the south part of fence being 5 rds less than half on account of being more difficult to construct.

J. W. Dooley
Rob Cosley } chain by Consent

I certify the above plat to be correct as surveyed by me for Geo. McConnell & Gus Krouse on June 17 1912.

J. W. Dooley Surveyor

Town 4 Range 6 Section 17



Found stone at a. b. c. d & e
Planted stone at f. g & h.

The object of the survey was to divide the Quarter and establish the Corners f. g. & h.
All owners were present and Consenting.

I certify the above plat to be correct as measured & Surveyed by me July 23 1912
J. W. Dowler Surveyor

J. W. Dowler } Chainmen
Jacob Spiller } Consent.

approved
H. E. Whitlock
Co. Surveyor.

Town 2 Range 77 Section 32 and 33

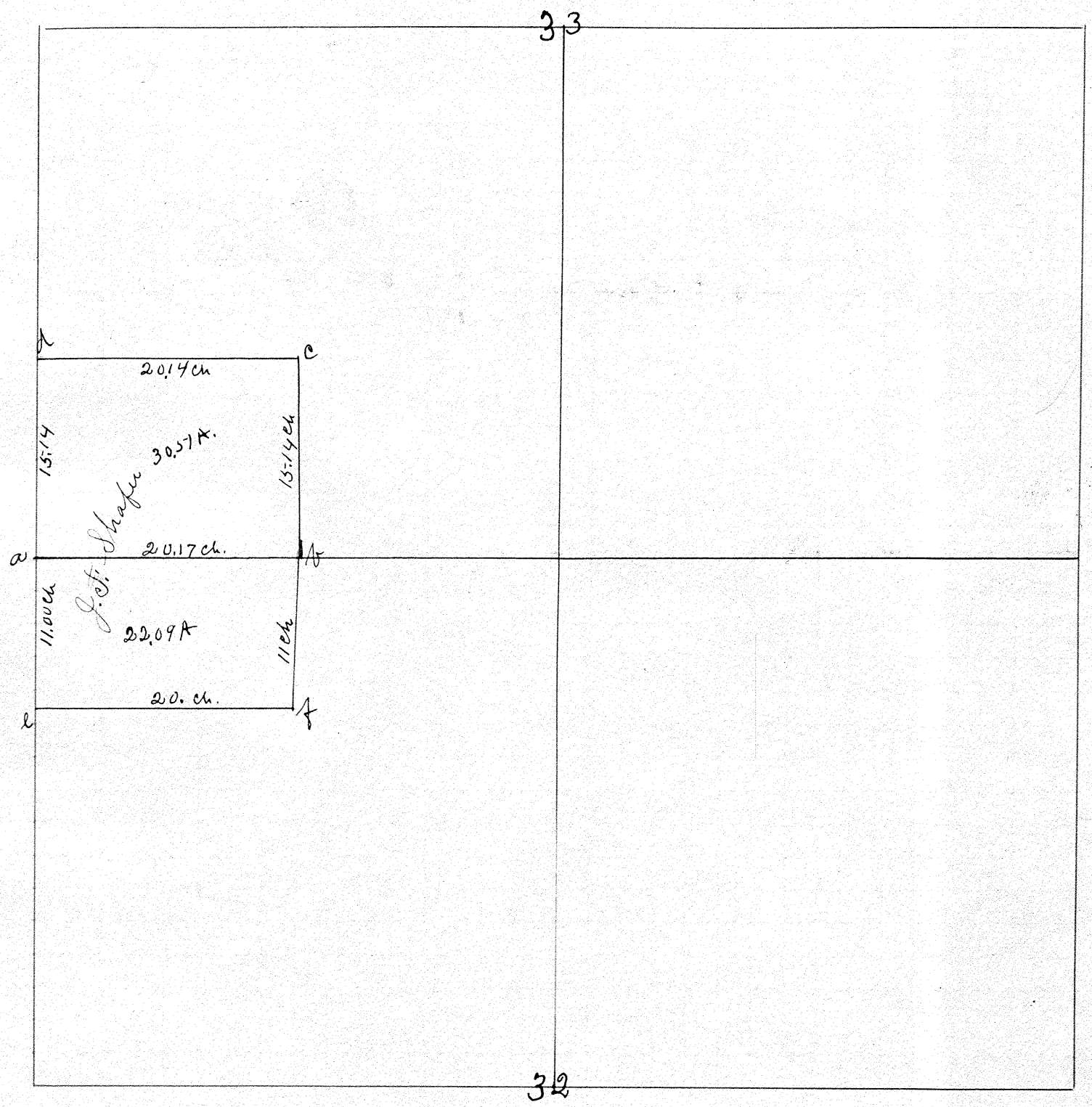

At a b c & d found stone
At e planted tile.
At f Iron pipe

The object of the survey was to establish the line e. f. so a fence could be constructed on line. The owners on both side were present and consenting. The line was established from stone found and the description in Mr. Shafer's deed.

I certify the above plat to be correct as surveyed by me on Aug. 30 1912

J. W. Dowler Surv.

J. W. Dowler } Chain
W. D. Maxwell } by Consent

Town 2 Range 10 Section 2 & 3

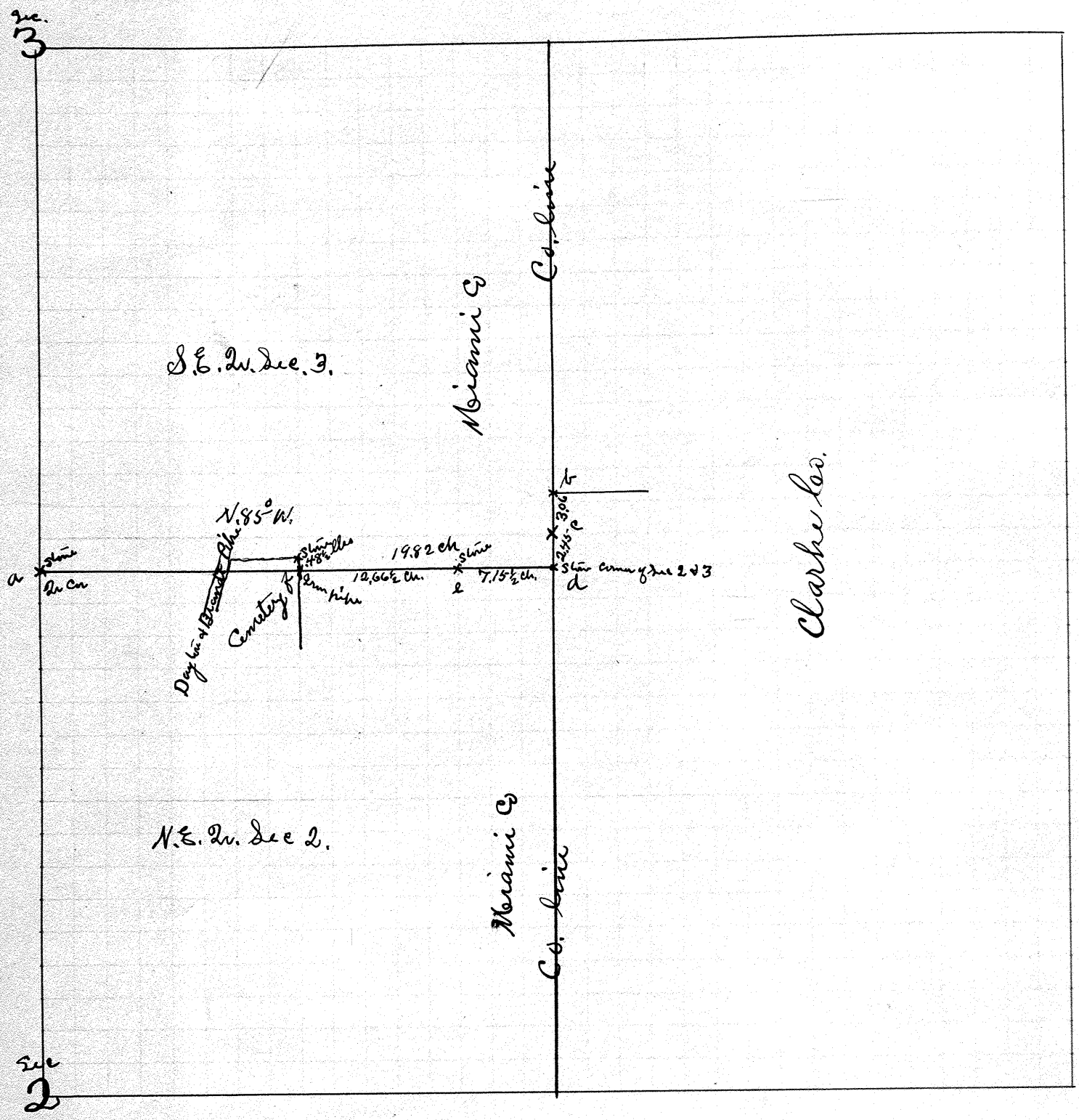

a. found stone 2v. Corner (boulder) between section 2 & 3.

b. & c. found stone (limestone)

d. found stone on line with b. & c. The section corner located by Walker and recorded B4. P. 27.

St. f. an iron pipe on east cemetery line and on line between a & d or the section line.
Witness a stone at north & east corner of cemetery. North 48½ lks.

St e. planted stone on section line and for the center of fence between b & f.

The object of the Survey was to establish the section line between Sections 2. & 3. between the Cemetery and the County line.
The land owners on both sides of line were present.

I certify the above to be a correct plat & return of a survey made by me on Oct. 25 – 1912

W. W. Stafford } chain &
D. B. Mitchell } frag men
V. D. Grabill } by Consent

J. W. Dowler
Deb. Co. Surv for above.

APPROVED OCT 25-1912
H. E. Whitlock
Co. Surveyor

Town ..... Range ..... Section .....

Bl

Bl

Town 9 Range 4 Section 27

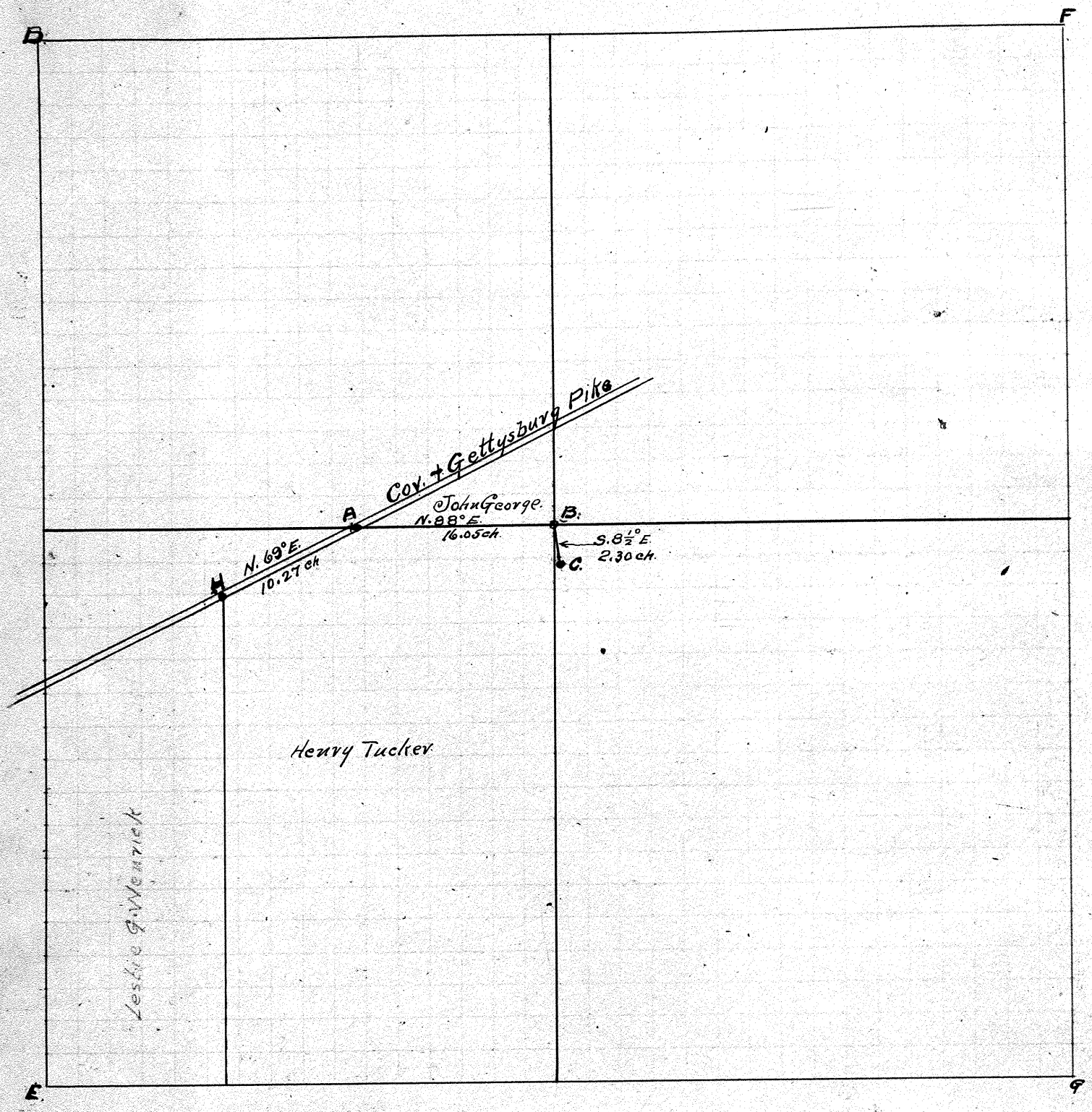

Found stones at D-E-F-G + H.

Planted stones at A.-B. + C.

Object of survey was to locate lines A-B. and B-C.
surveyed April 22-1912.

H. E. Whitlock
County Surveyor.

J. W. Dowler } Chainmen.
Babe Hill } By consent.

Town 5 Range 6 Section 33

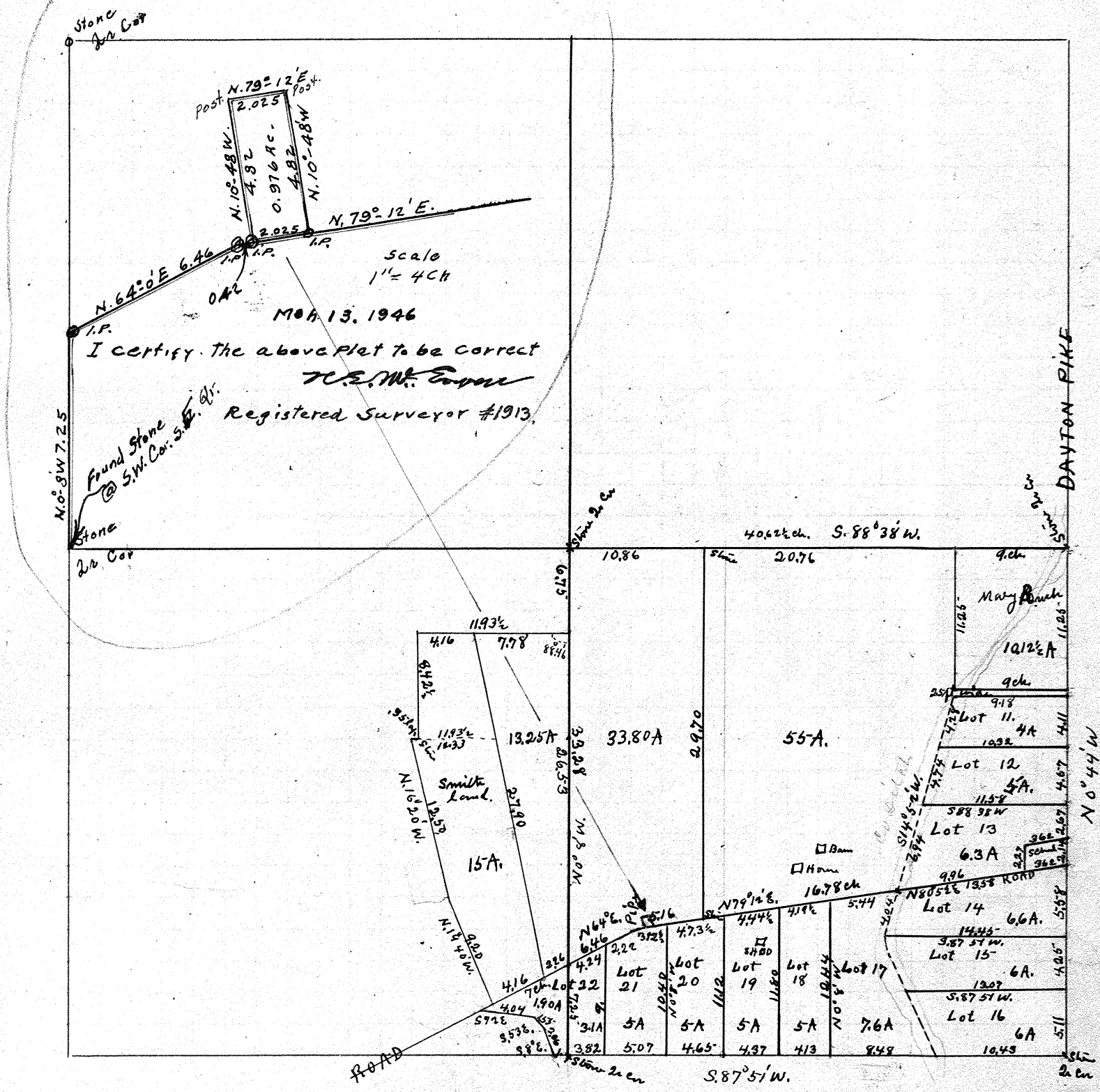

Iron pipe at Corners.

On Dayton Pike witness pipe 20 ft west from Corners in road.

On Road witness pipe 15 ft South of Corners and on line

Along Co. Ditch witness pipe on line and 35 lks East of Corners.

The lots numbered in Red were surveyed by me on July 15 1910. The farm lands shown on plat and lying north and west were surveyed

I certify the above plat to be correct as per the above surveys.

J. W. Dowler Surveyor.

Town 7 Range 6 Section 31

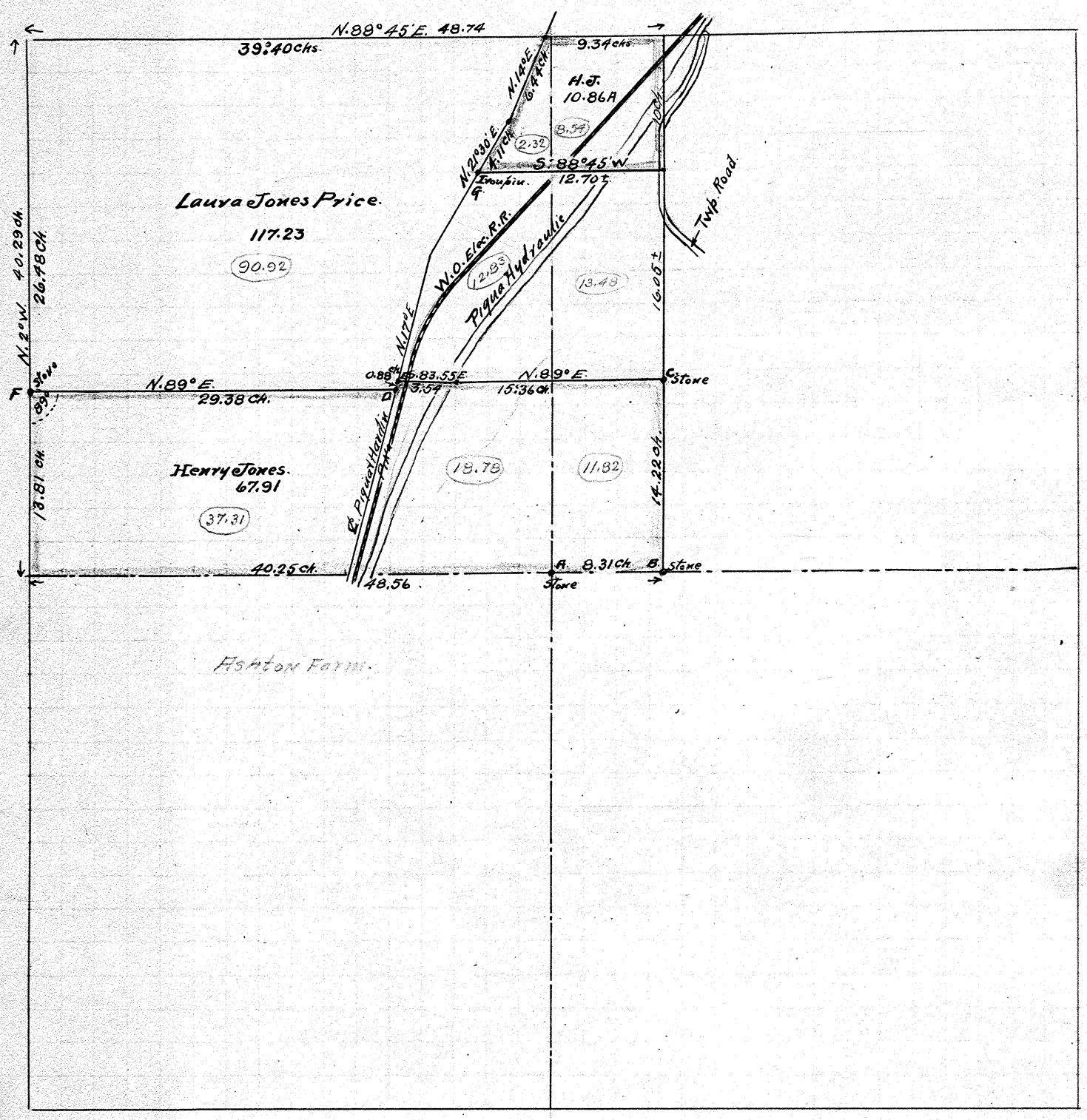

Found Stones at A. & B.
Planted stones " C.-D.-E. & F.
" Iron pin at G.

Object of survey was to divide farm as show above.
Surveyed Jan. 24-1913.

H. E. Whitlock
County Surveyor

Roy M. Jones } Chairman
Wm Price } by consent.

Town 6 Range 5 Section 35



a. Found stone in center of section shown by survey in Book 3 P. 381

b. Found stone shown by survey in B. 3. Page 392.

The object of the survey was to state the line between a. and b. and show the present fence line

Surveyed 1913

J. W. Dowler Dep Co. Surv.

F. C. Freshour
James Dowler } chain

Town 9 Range 4 Section 2

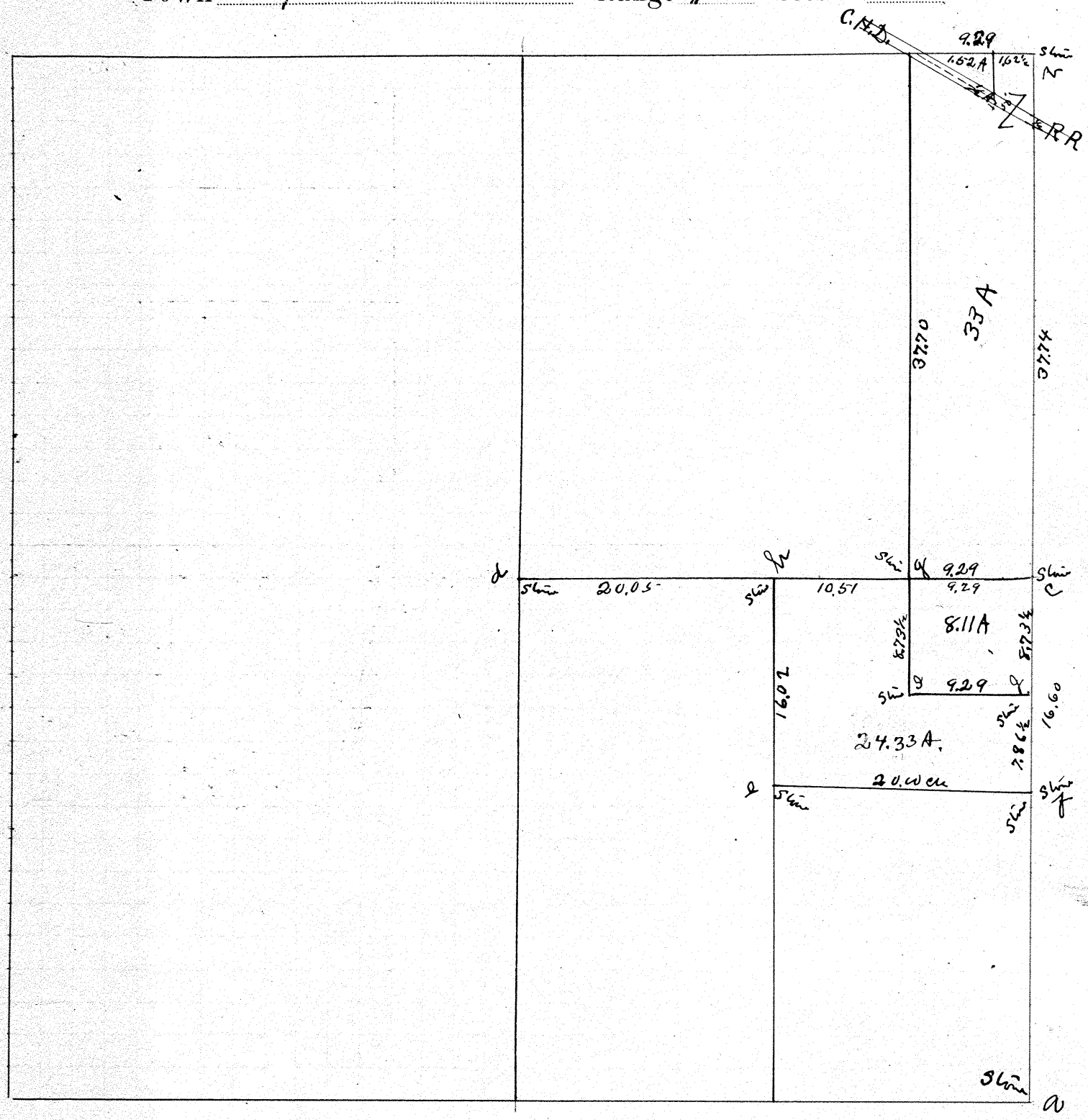

At a. b. c. d. e & f found stone
At g. h. i. & j, planted stone

The object of survey was to establish the lines and corners of the Shafer Estate.

I certify the above Survey to be correct as surveyed by me Nov. 1 1913

J. W. Dowler Dep Surv.

G. H. Boyer } chain
James Dowler } men

Town 6 Range 5 Section 14

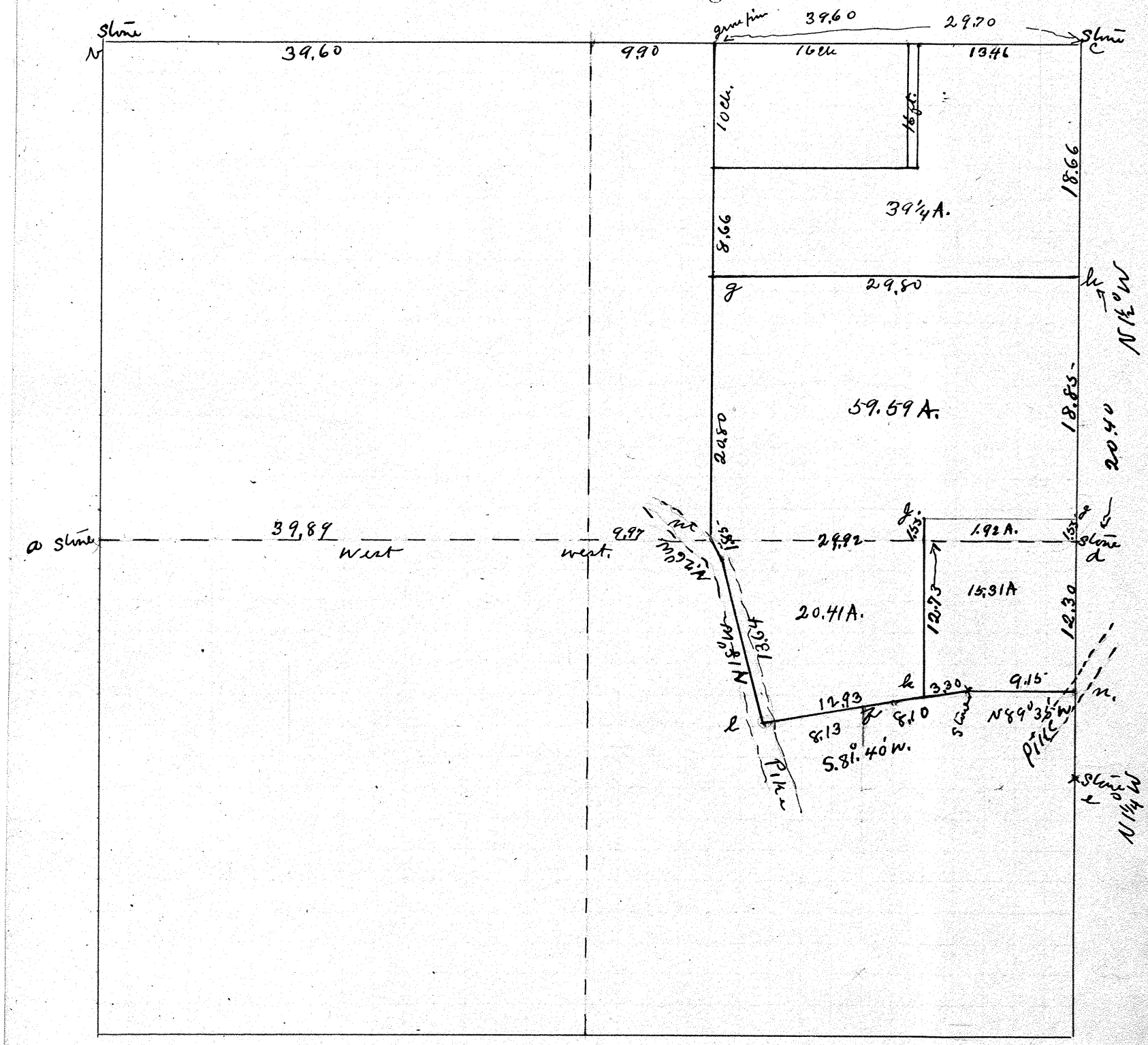

At a.b.c.d.e & f found Stone
At g.h.i.j.k & l planted Stone
At M. Iron pipe also
witness. walnut 18" di
N 5 W 13 lks.
At N. planted stone

The object of the survey was to locate the Corners on the Kessler farm and to cut off 80 A. conveyed off the north part of it by C. E. & Fanny Kessler

I certify the above plat and return to be correct as surveyed by me Dec. 2 1913

J. W. Fowler

C. C. Cress } chain
James Fowler } swum

Town 7 Range 5 Section 33

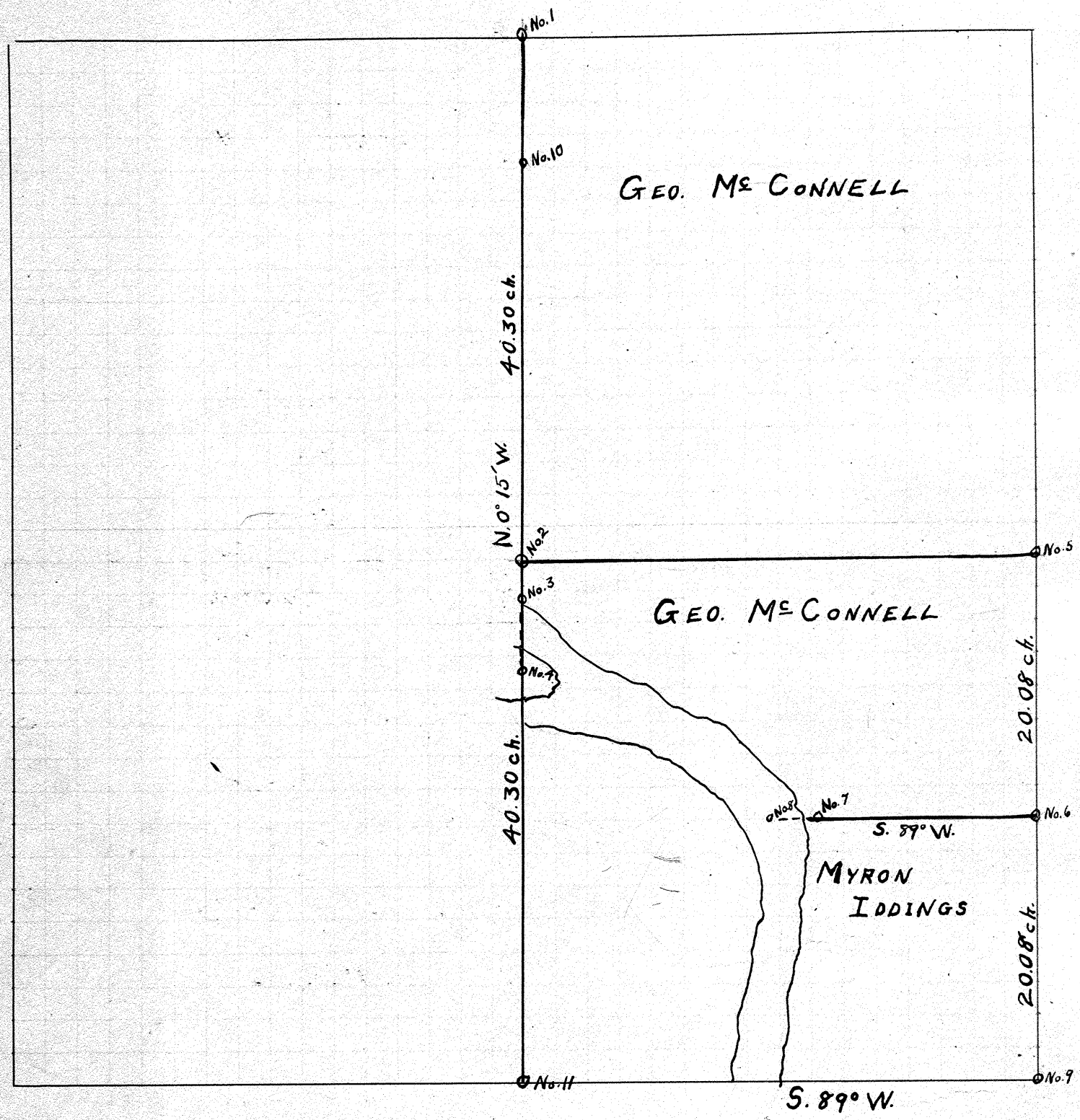

At No. 1. found stone
At No 2. placed iron pipe for Center of Sec., witness { S 3 gauge 2 ft di N. 13° W. 43 l Elm 14" di S 78° W 27 l
At No. 3. Stake on River Bank
At No. 5. 2r. Corner a boulder against west side of Cement Post
At 6 placed iron pipe
At 7 stake on River Bank
At 9. Planted stone S.E. corner of Sec. by producing South line of Sec 34.
No 11. a point recognized as the 2r Cr by the Iddings
No. 10. Iron pipe on line 13 ch South of 2r Cr

The object of the Survey was to establish the the half sec line from No. 1. to No. 3. and the line between Geo. McConnell and Myron Iddings from No. 6 to No. 8.

I certify the above plat to be correct as surveyed by me on Dec. 4 and 5 - 1913

J. W. Dowler Cty Surv.

J. W. Dowler
James Dowler } Chain

Town ~~9~~ 2 Range ~~4~~ 9 Section 21 & 22

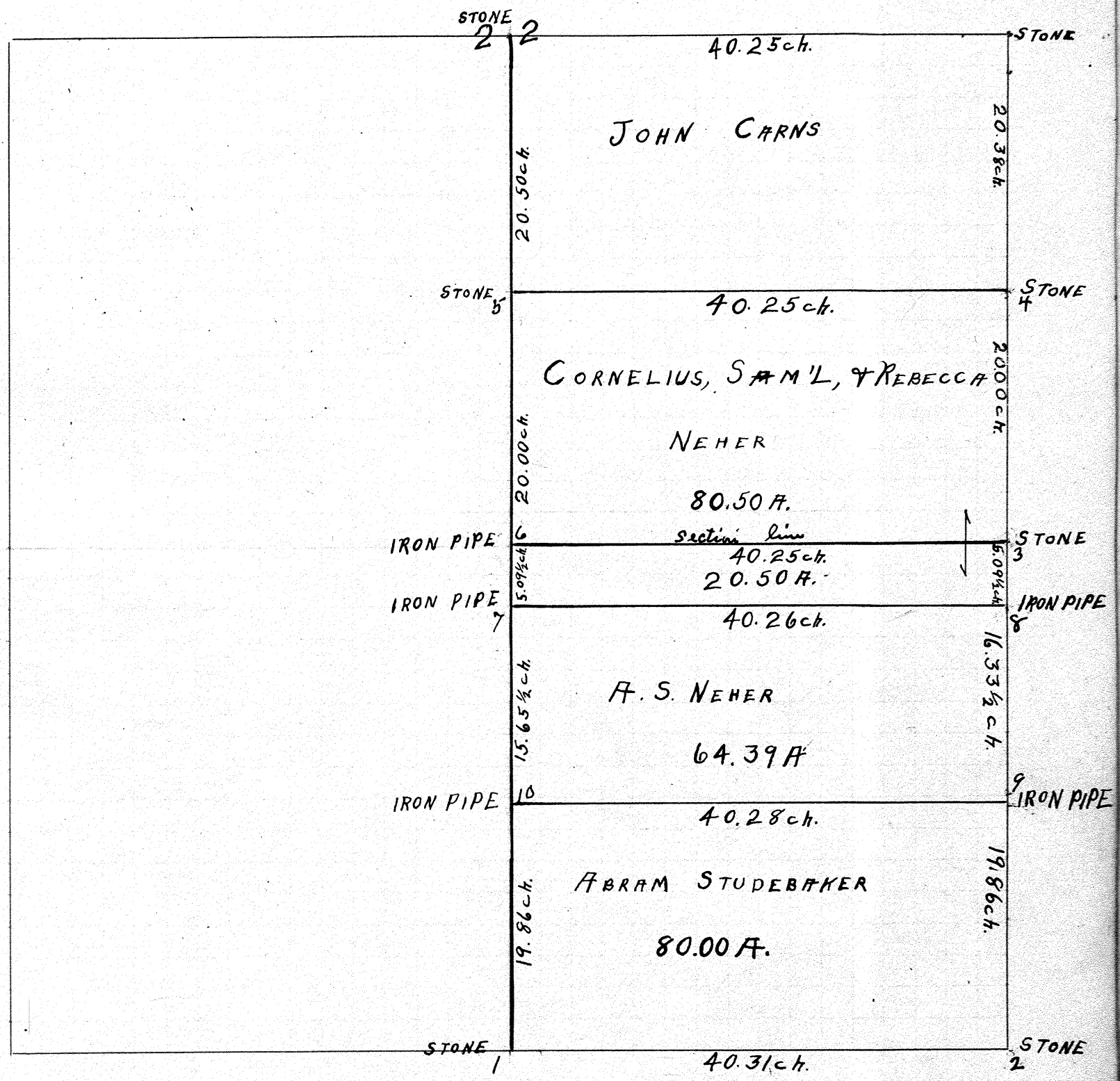

Found stone at 1.2.3.4.&5
Iron pipe at 6

Placed iron pipe at 7.8.9 & 10

The object of the survey was to divide the Adam Neher Estate.

The line from 9 to 10 was surveyed to cut off 80 A from the South side of the N.E. 22 according to deed from Abram Studebaker to Samuel Studebaker Vol 28 P 105 Miami Recd of deeds that calls for all of N.E. 22 except 80 A off of South side.

I, certify the above plat to be correct as surveyed by me Dec. 18 1913
J. W. Dowler Dep Surv.

J. W. Dowler
James Dowler } chain

Town 1 Range 12 Section 31

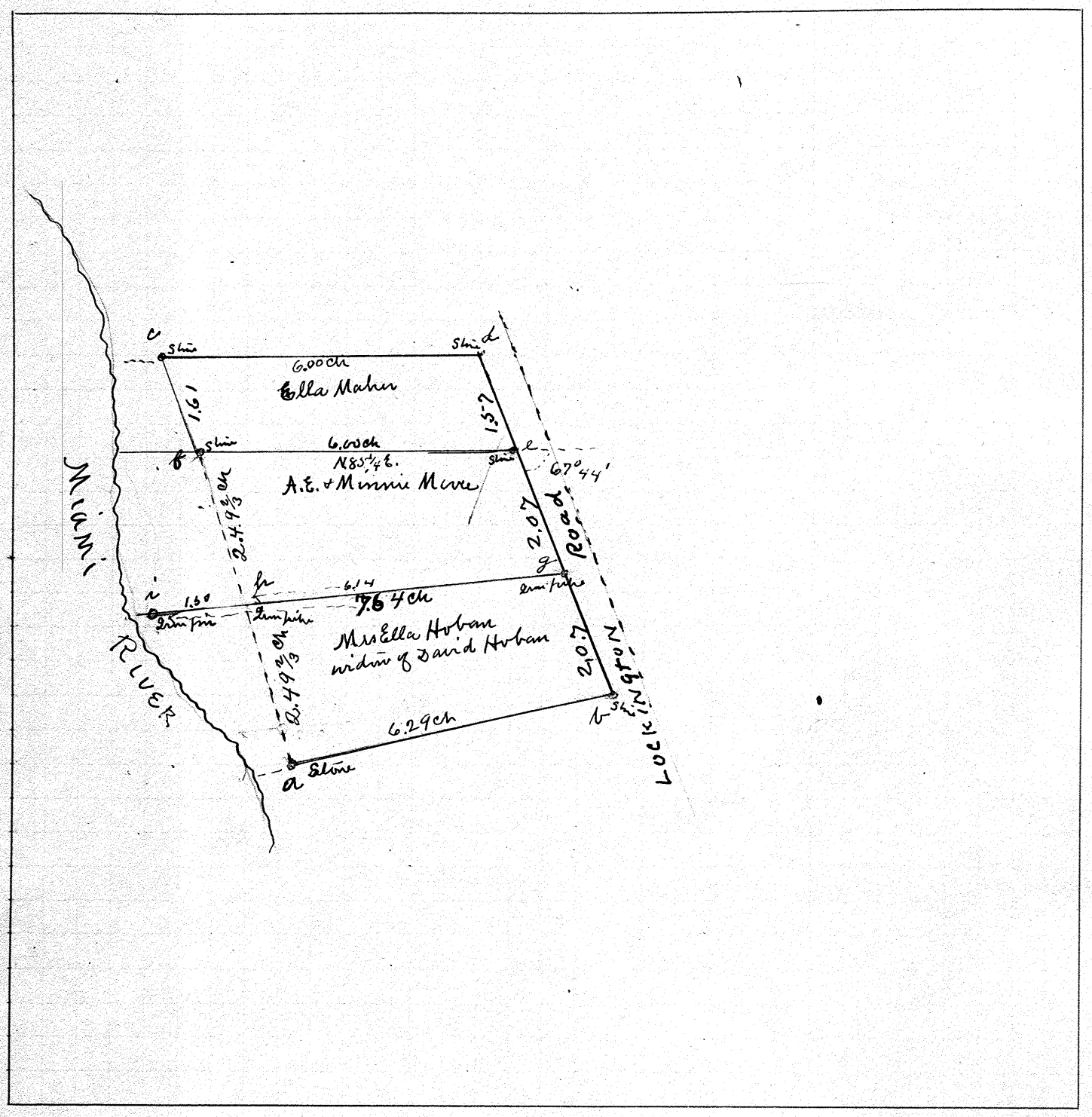

At a. found stone undisputed

At b. found stone undisputed

At c. found stone undisputed

At d. found a hole where all parties agreed that the old corner stood before the high water and I replaced with a stone.

At e. and f. found stone which were disputed but which all interested parties agreed to make permanent corners.

At g and i placed iron pipe as corners and a pipe in line at h.

The points g. b. e and d are on the west boundary of the road.

The object of the survey was to establish the lines e. f and g. i.

Ella Maher, A.E. and Minnie Moore, Mrs Ella Hoban were present and agreed and consented to the establishing of the line from the stone at e to the stone at f. as a permanent line for their properties and requested that a County record be made of the same and A.E. and Minnie Moore and Mrs Ella Hoban wife of David Hoban deceased agreed and requested that the remainder of the tract be divided equally between them and that the corners at g and i, be made a matter of record as a permanent division of their properties. The above agreements were made in presence of J.W. Dowler. A.B. Campbell and Leonard Dowler.

I certify the above plat to be correct as made by me, on Feb. 13, 1914 at which time the above agreement was made in my presence and of the other witnesses.

Leonard Dowler } chain
J.W. Dowler } scrmn.

J.W. Dowler Dep. Cor Surv.

Town 8 Range 5 Section 25

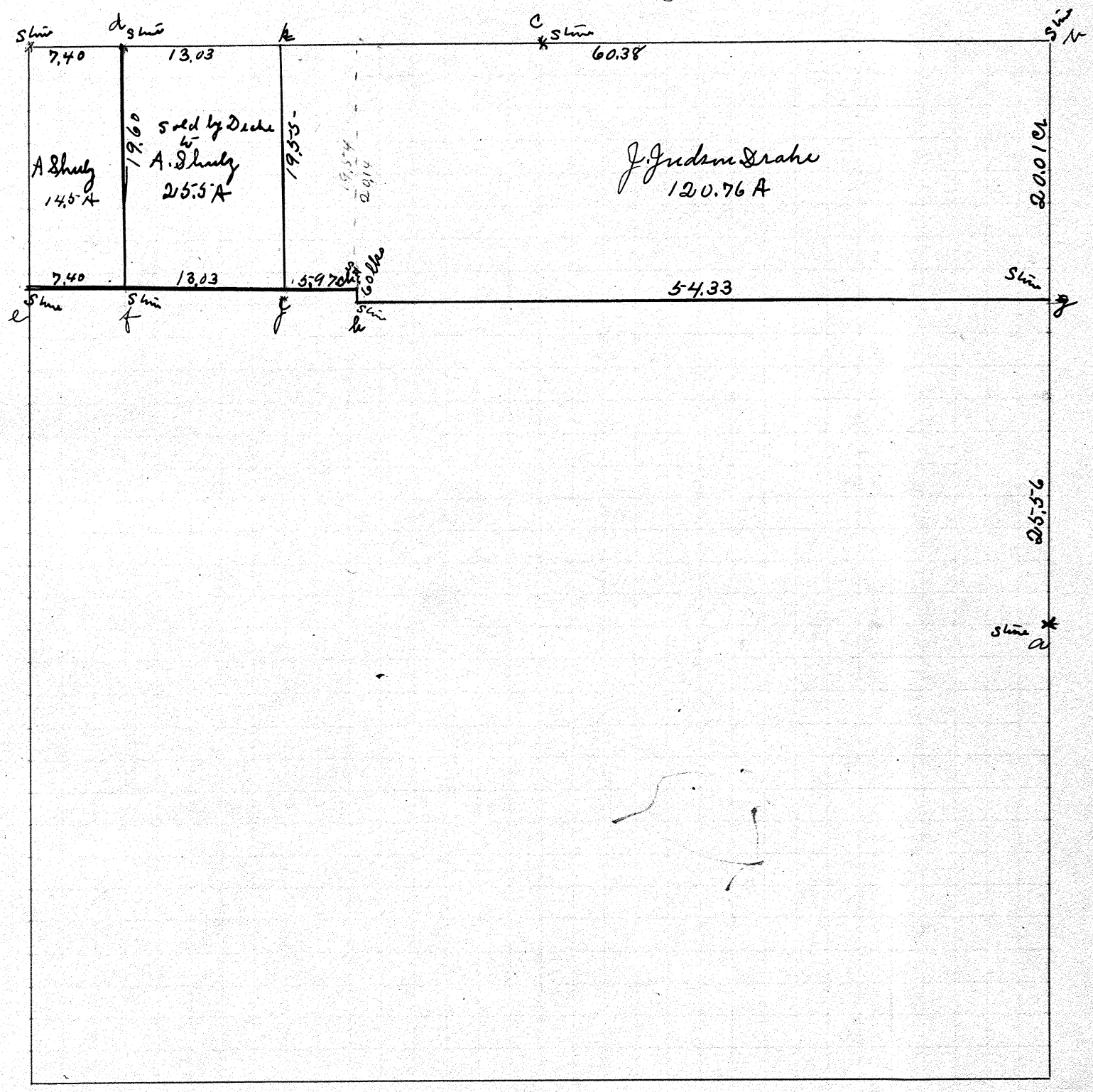

At a. b. c. d e & f found stone

At g found an old stake under the gravel 2 ft long and down 3 ft below top road

At H. & I. planted stone

At J & k planted stone

The object of the survey was to cut of the 25.5 A sold to A. Shuly and to establish the south line of the Drake farm.

I certify the above plat to be a correct return of a survey made by me for J. J. Drake on March 23 1914

J. W. Bowler Deputy Surv

F. R. Grimes } Chain
Bernard Bowler } Sworn

Town 8 Range 6 Section 18

Notes.

1 S 1½° E 19.15 ch
2 N 68½° E 4.00 "
3 S. 85° E 30.70 "
4 S. 6° E. 5.62 "
5 S. 75¼° E. 3.09 "
6 N 8° 10' E. 6.32 "
7 S. 79° 50' E. 1.60 "
8 N 1¼ W 21.10 "
9 S 89¾ W 10.55 "
10 N 29½ W 3.35
11 N 1¾ W 2.25
12 N 3¾ W 3.47
13 S 76¼ W 2.24
14 S 55¾ W 2.35
15 S 83¾ W 6.81
16 S 77 W 2.00
17 S 62¼ W 1.50
18 S 55½ W 2.42
19 S 53 W 2.50
20 S 57 W 2.11
21 S 20¼ W 1.00
22 S 89¾ W 7.40

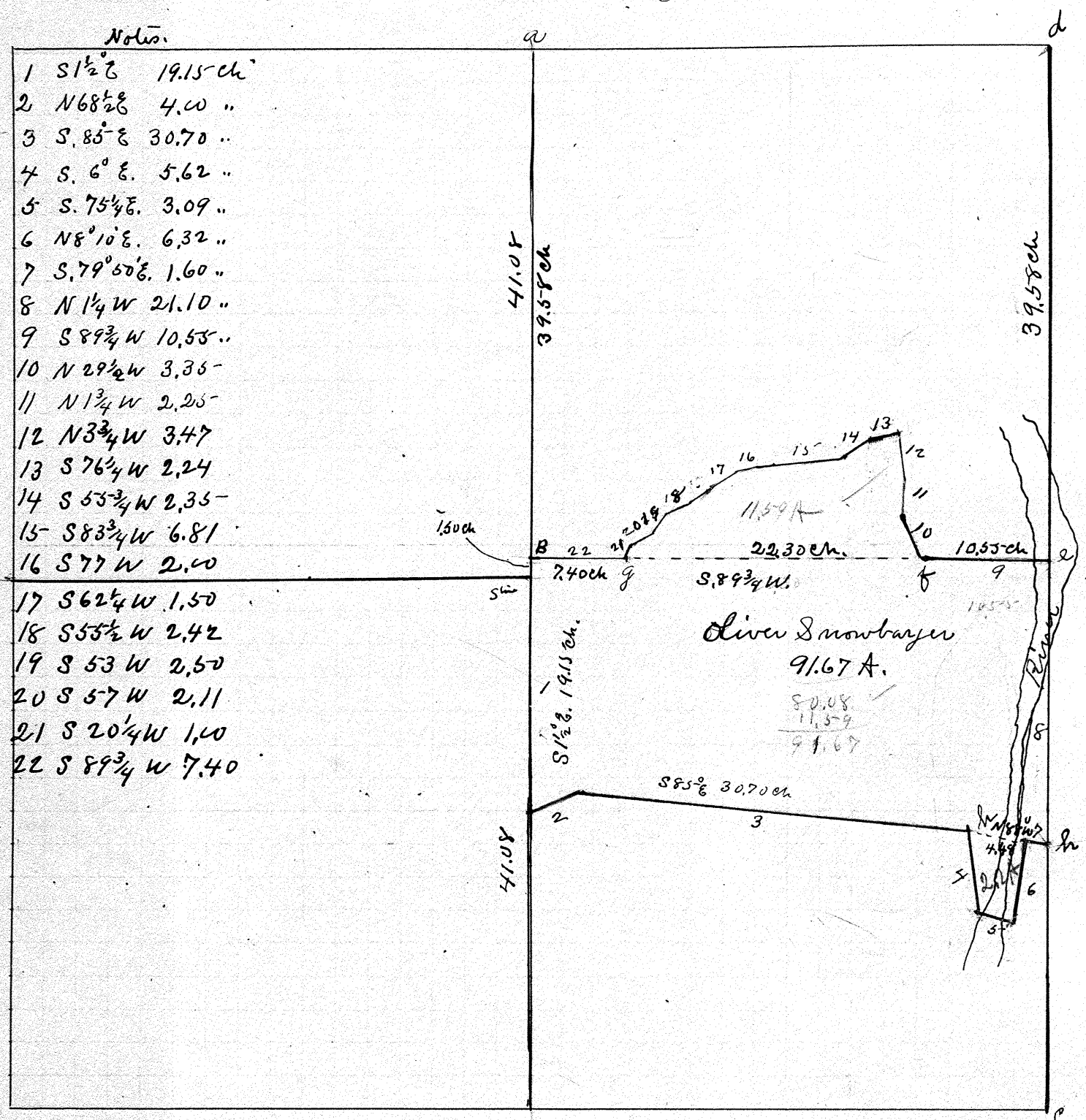

Found stone at a. B. C. & d.
At e corner in river witness washed out. placed an angle iron pin as witness on line 40 ft west of corner
f. g. Iron pin.
Sides 2. 3. 4 & 5 is center of pike
Side 7. Center of old road
Sides 10 & 21 follow bank of old river line.
Side 5 is center of Bridge over Stillwater
f. east edge of bridge and in center of roadway.

The object of the survey was to get discription and determine the number of acres of land in the Snowbarger farm lying north of the Snowbarger Pike in the east half of Section 18 T 8 R 5 E

I certify the above to be a correct return of a survey made by me March 3 & 4 1914
J. W. Dowler Dep. C. Surv.

Roy H Cops } chain
Edward Dowler } sworn

Town 2 Range 9 Section 32

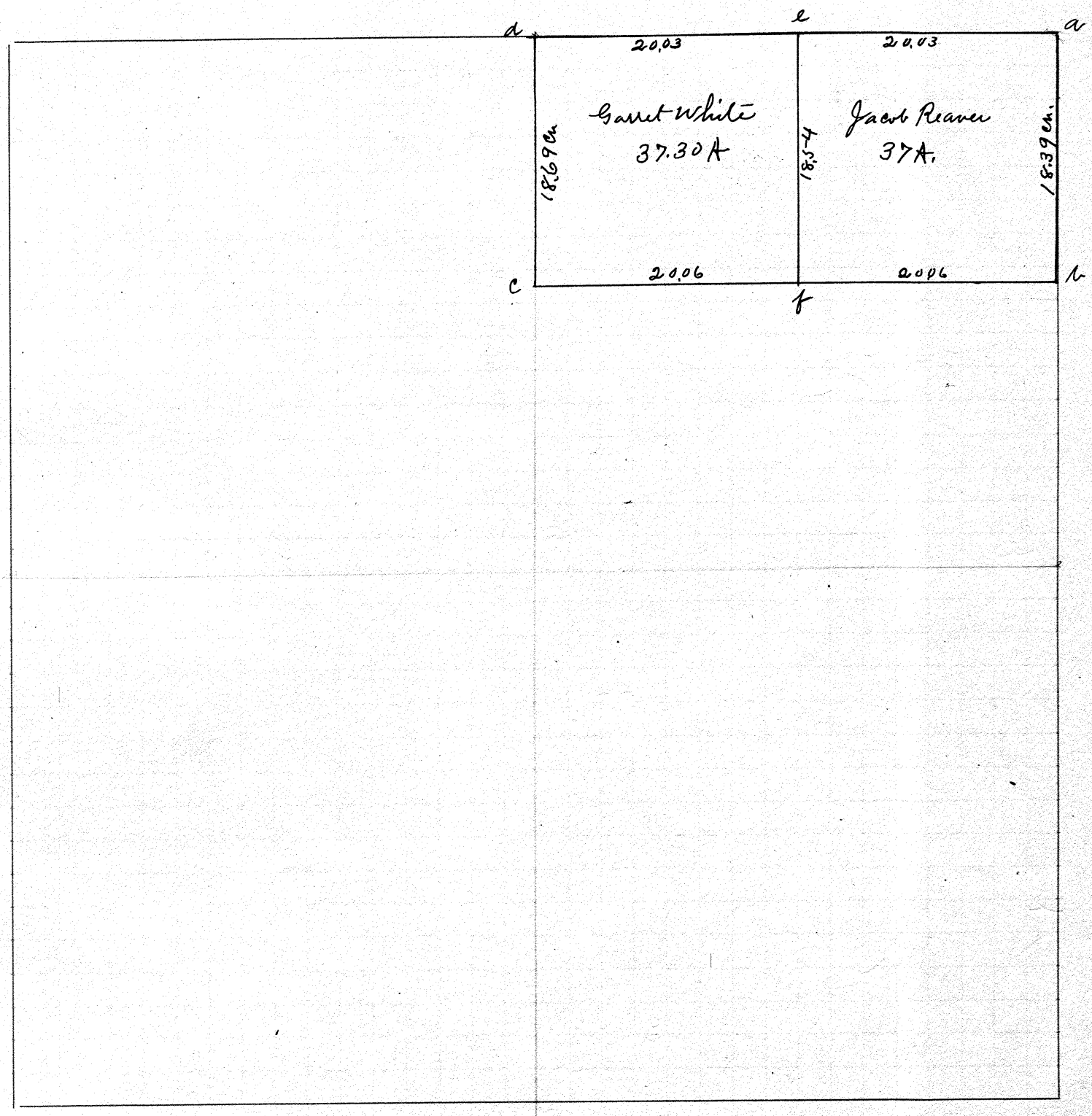

At a. found stone
At b found stone and placed another on top
At c. found stone
At d found stone in pike and replaced it with a larger one as it was in danger of being moved.
At e and f planted stone

The object of the survey was to divide the land between Jacob Reaver & Garret White and state the line b. c. all parties interested being represented and acquiessing.

J. W. Bowler Deh. Res. Surv.

William Peterbaugh } Chain
Walter Reaver } Swm

1914

Town _____ Range _____ Section _____

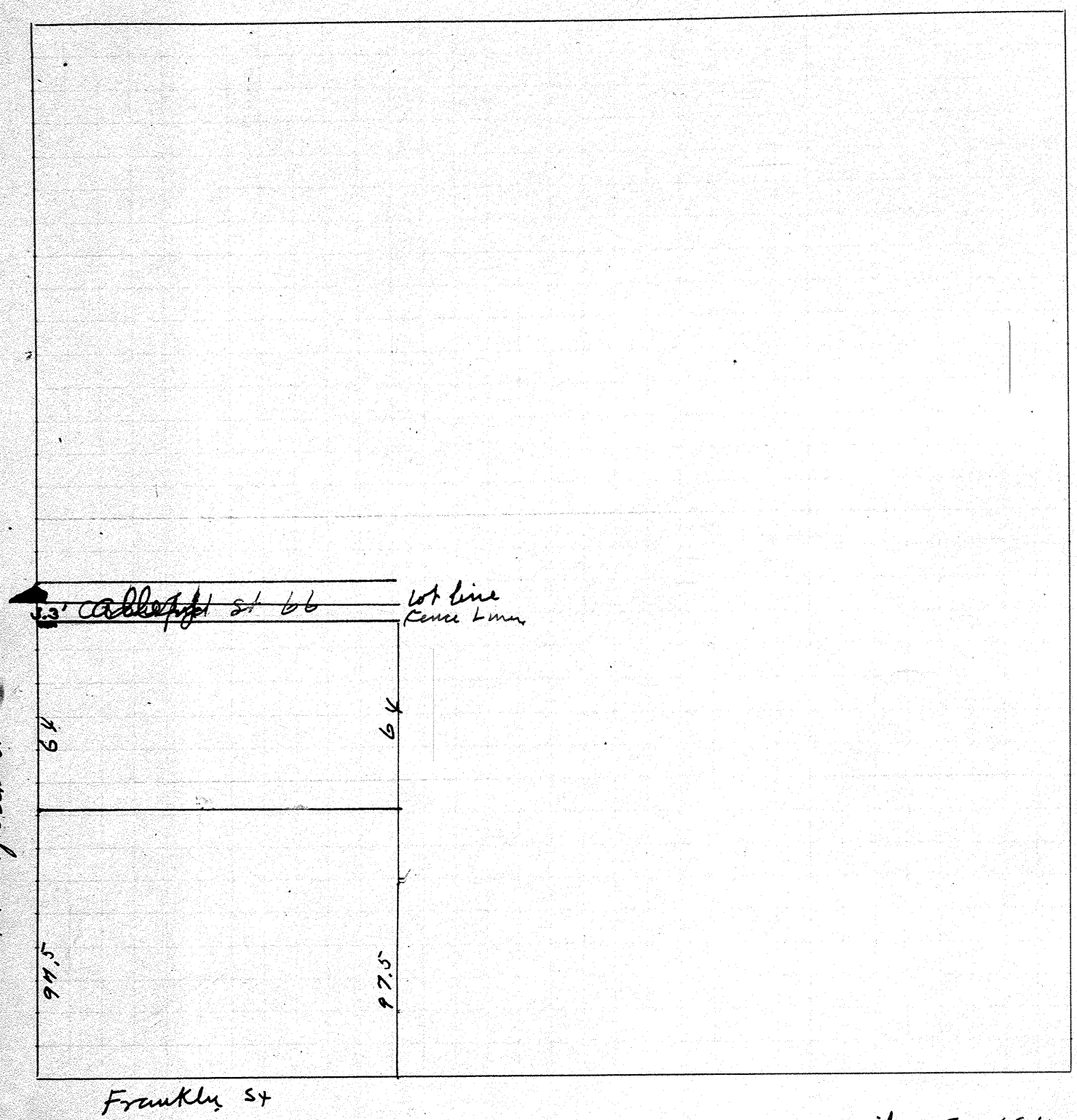

Graduyfoias

april 25 1914

Lot #111 in Troy

Line Established as shown on account of Despute in deed & line agreed upon

line Established was agreed upon by
Mrs J.S. Heisen
Mrs D Slaubield

Town 1 Range 10 Section 9

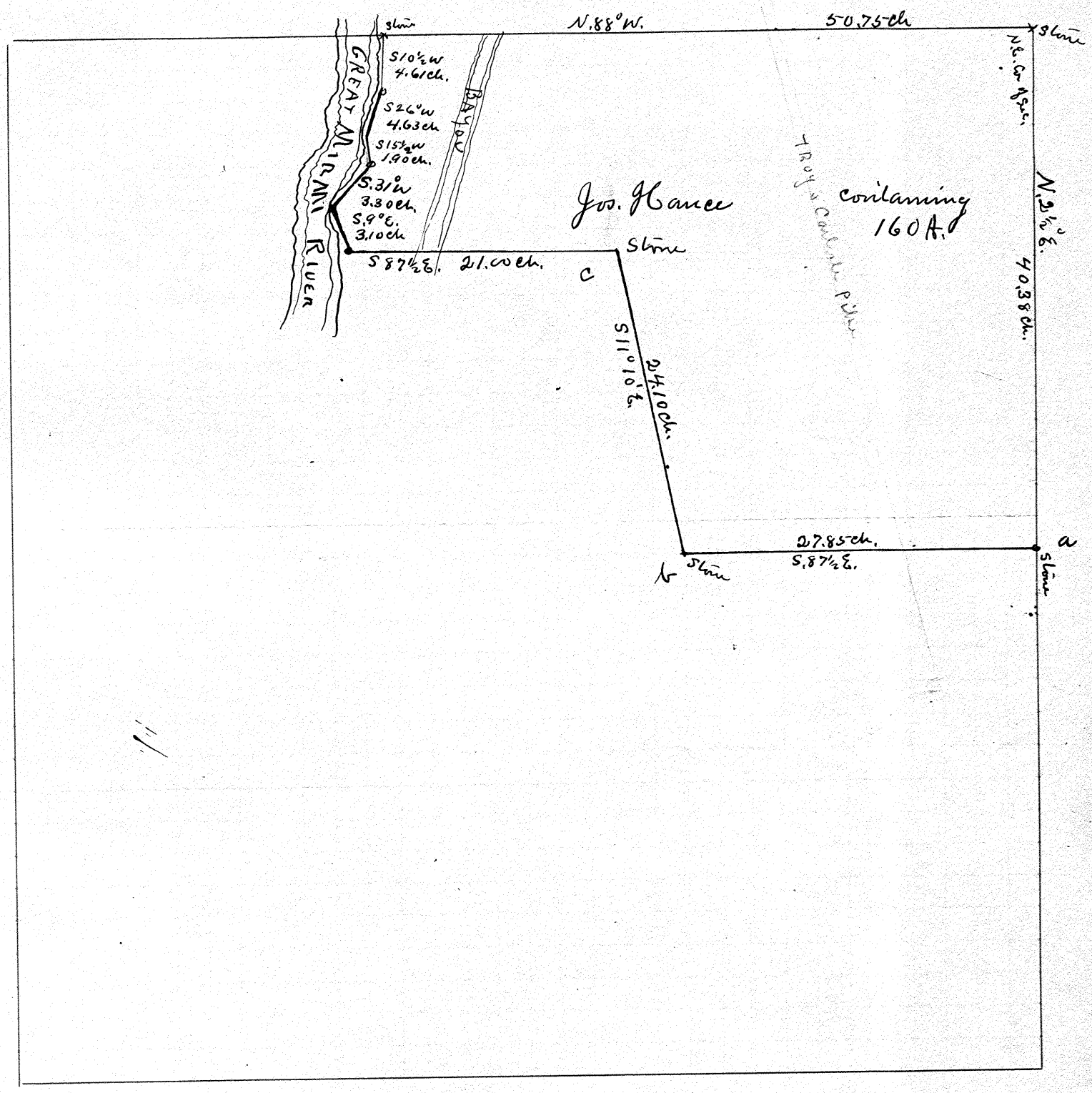

Surveyed July 3 1878
J. H. Rouzer
D. S. M. Leo.

Survey {A. O. Shackleford, Wm. Steinman} Chain

The above is a copy of a plat now in possession of Mrs. Hance.
I resurveyed the lines a.b. & b.c.
Found Stone at a and also at c.
Replaced the stone that was lost at b. by an iron pipe. by the dimensions given on this plat.
I certify this copy of plat to be correct.
also the placing of the pipe at b. the representative of the adjoining land owner being present.

J. W. Dowler Dep. Co. Surv.

April 1914

Section

Range

Town

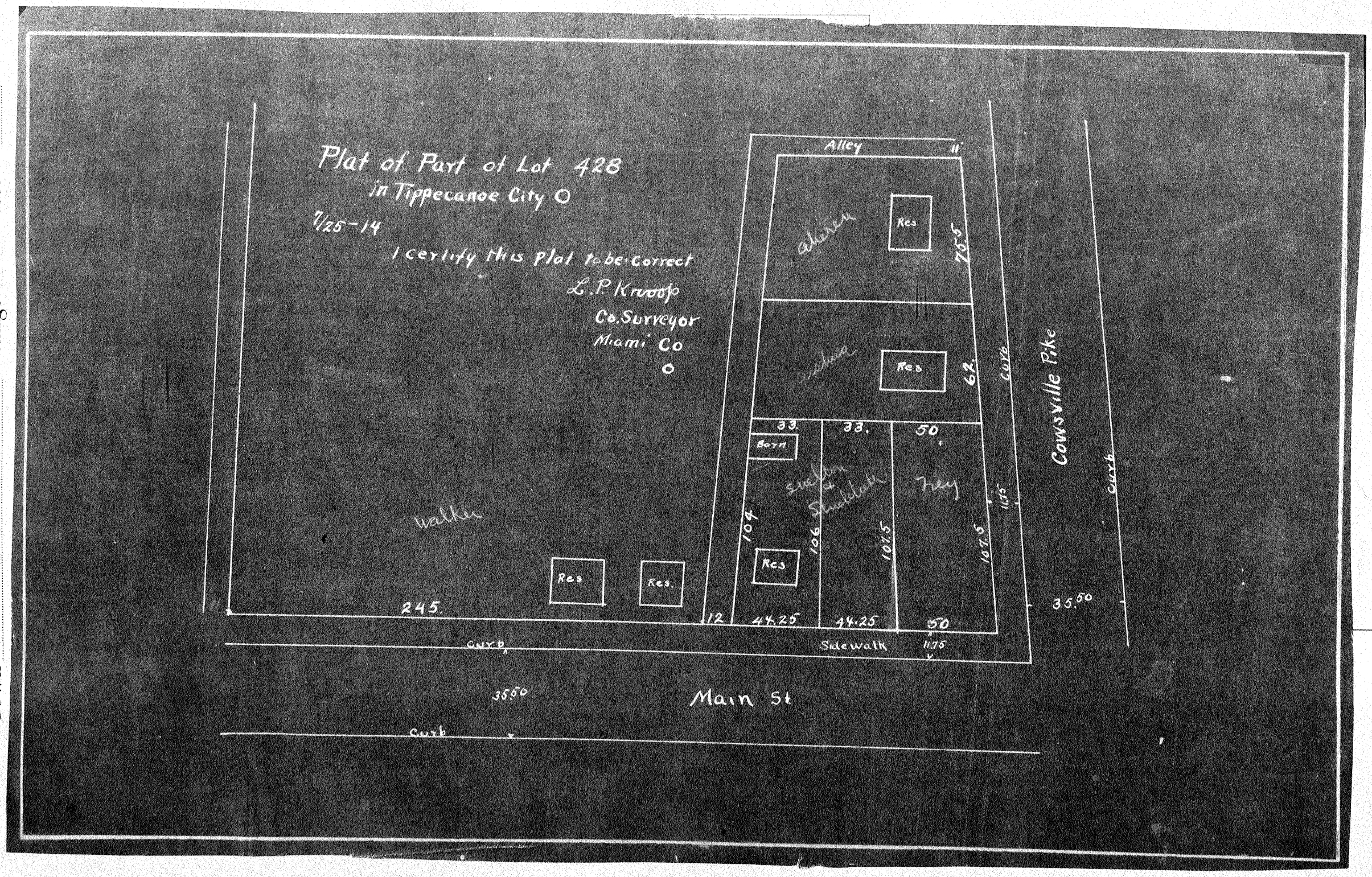

Town 1 Range 12 Section 15

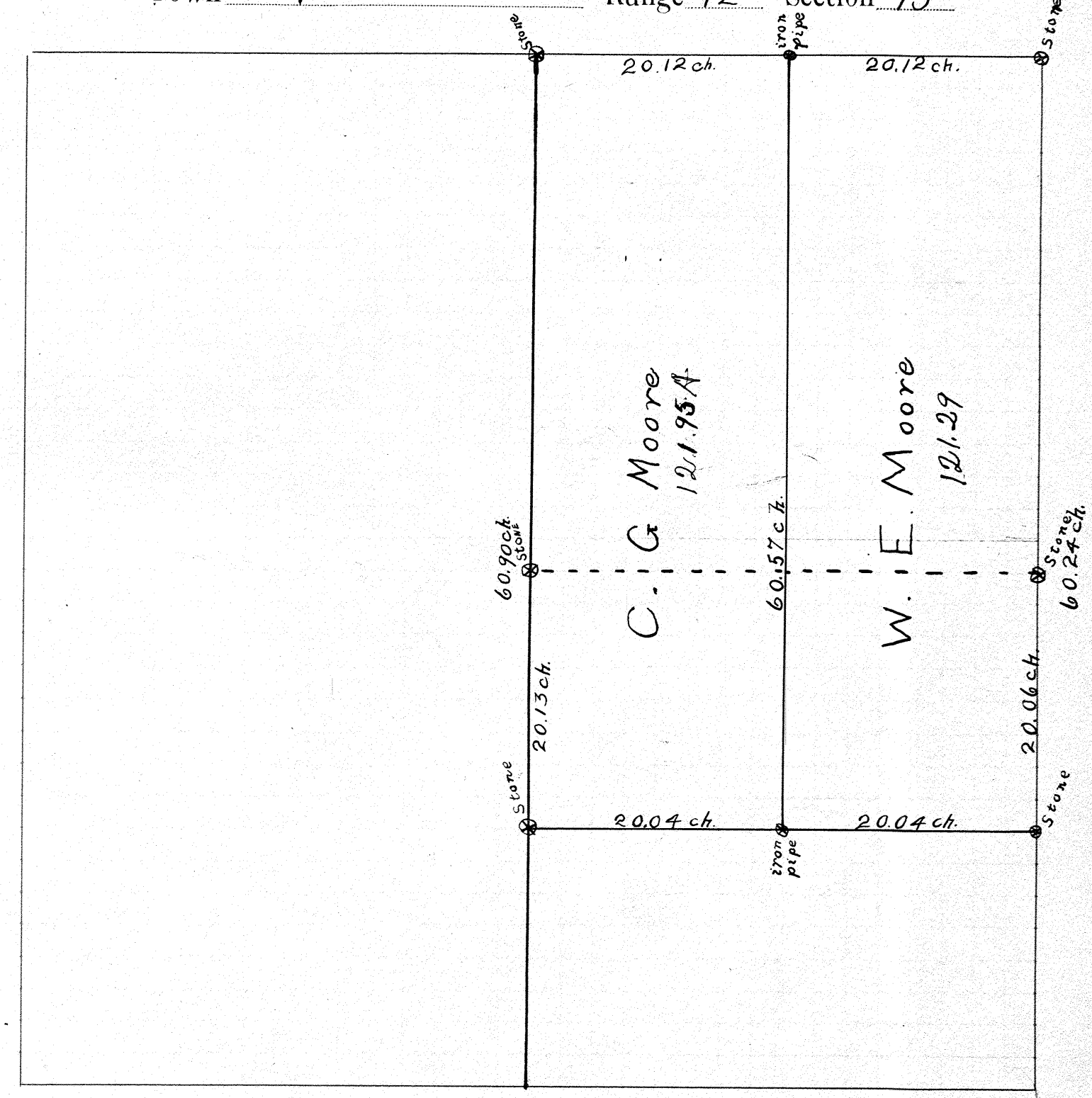

Found stone at all the corners marked stone.

Placed iron pipe for the dividing line of farms.

The object of the survey was to divide the Moore Estate in East half of Sec 15 - T1. R12 into the two tracts shown above as directed by will.

I certify the above plat to be a correct return of a survey made by me on August 4 1914. to divide the Moore farm.

J. W. Dowler, Dep. Co. Surveyor

James B. Denman } chain
James E. Dowler } sworn

Town 5 Range 6 Section 29

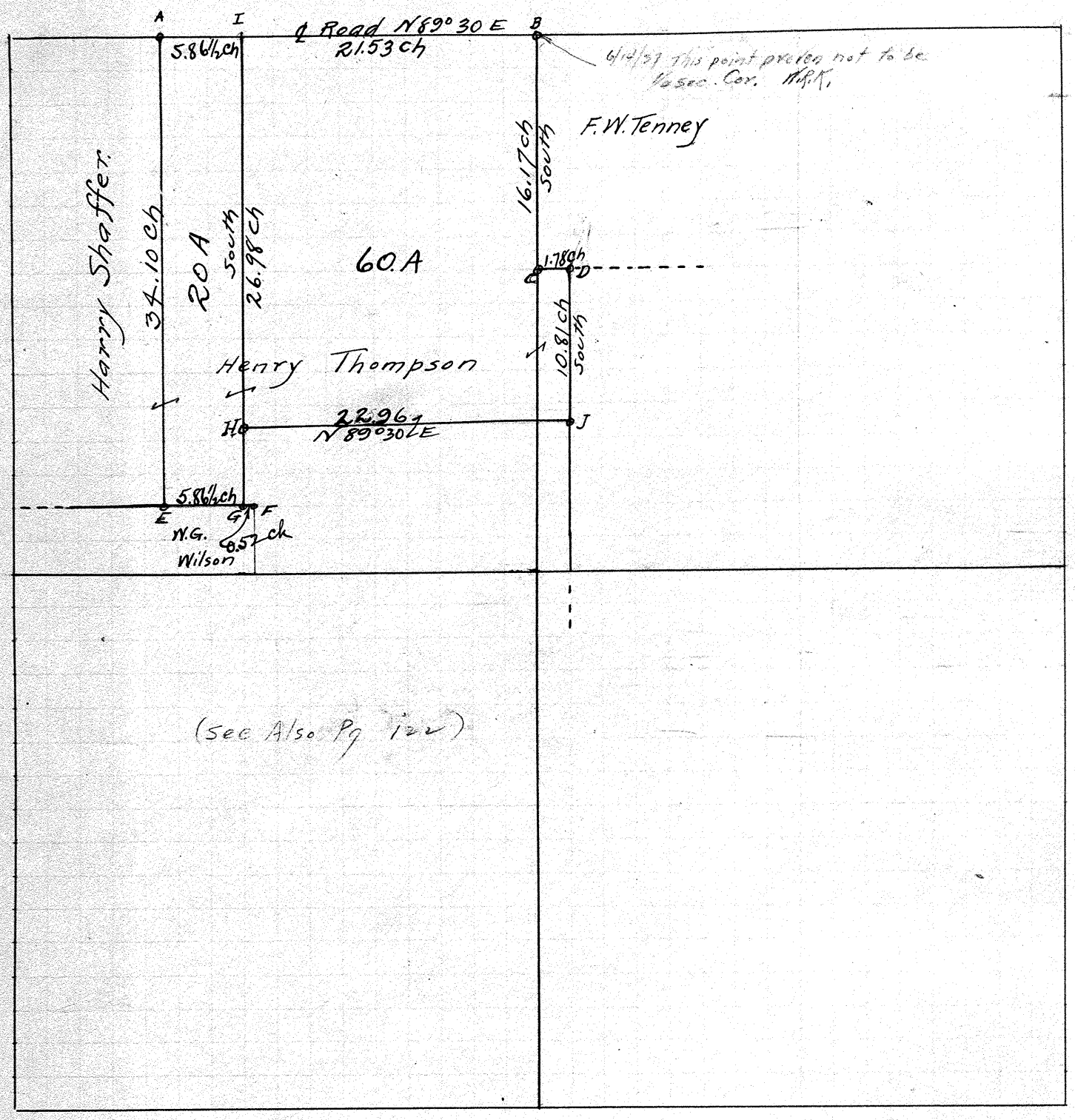

(See Also Pg 122)

Points, A.B.C.D.E.F found to be well defined and undisputed property corners from previous surveys.
Planted stones on Aug. 22nd, 1914 @ G, I, B, + J.
Nov. 21st, 1914 @ H.

The object of this survey was to cut off 20 acres of land from lands of Henry Thompson lying parallel to the lands of Harry Shaffer, then to cut off 60 Acres parallel to road from the north part of the remainder.

I certify the above plat to be correct as measured and surveyed by me, Aug 22, 1914

Wm. R. Kinder Dep. Co. Sur.

Harry Shaffer
Harry Duncan } Chainmen.
Henry Thompson

Town 2 Range 10 Section 27

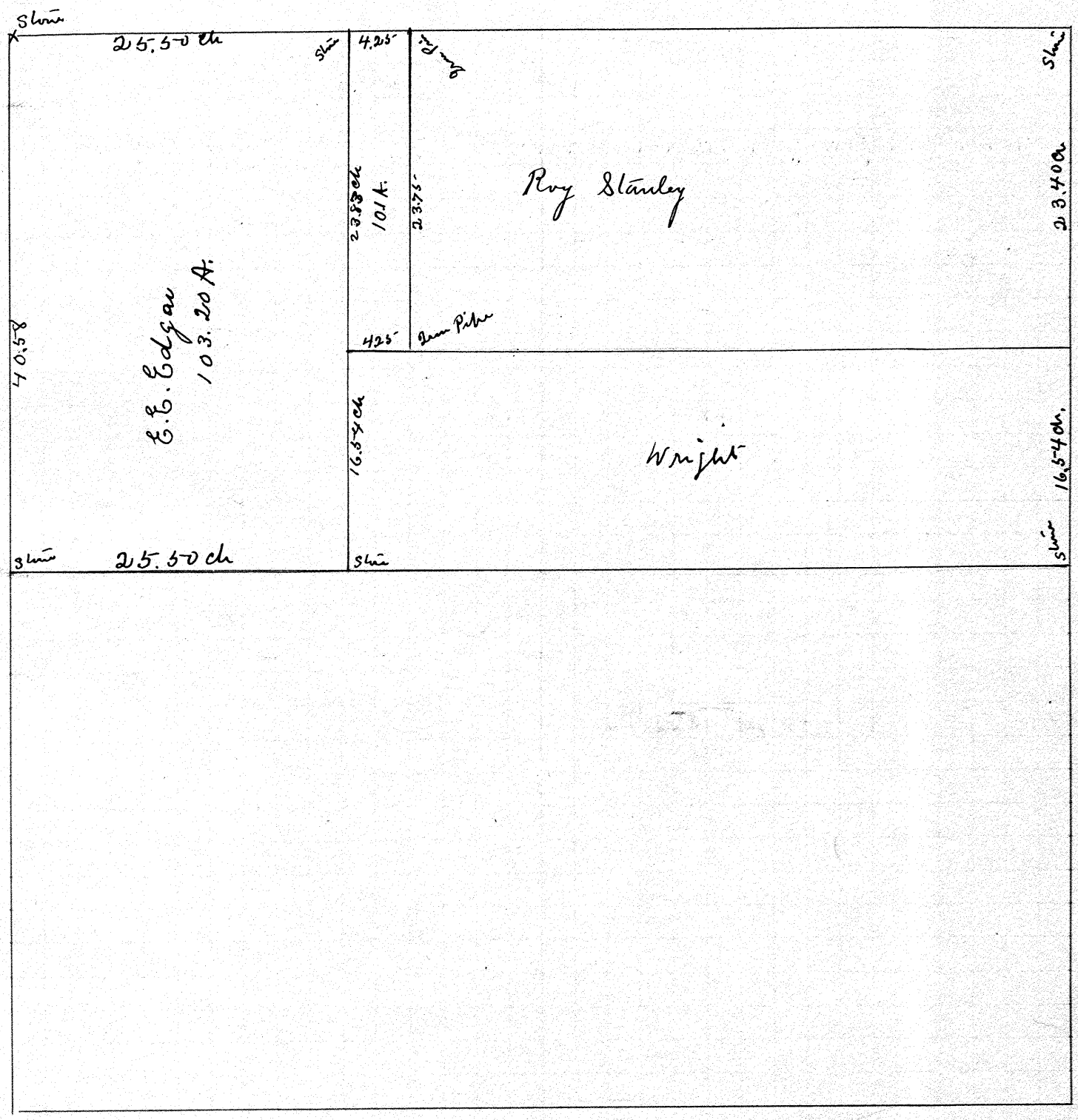

The object of the survey was to locate and obtain a description of the 10.1 Acres shown on above plat and transferred from Stanley to Edgar.

I certify the above to be a correct plat of a survey made by me Jan. 4 1915.

J. W. Dowler Dep. Gov. Surv.

James E. Dowler } Chain
J. W. Dowler } Smen.

Town 5 Range 6 Section 29

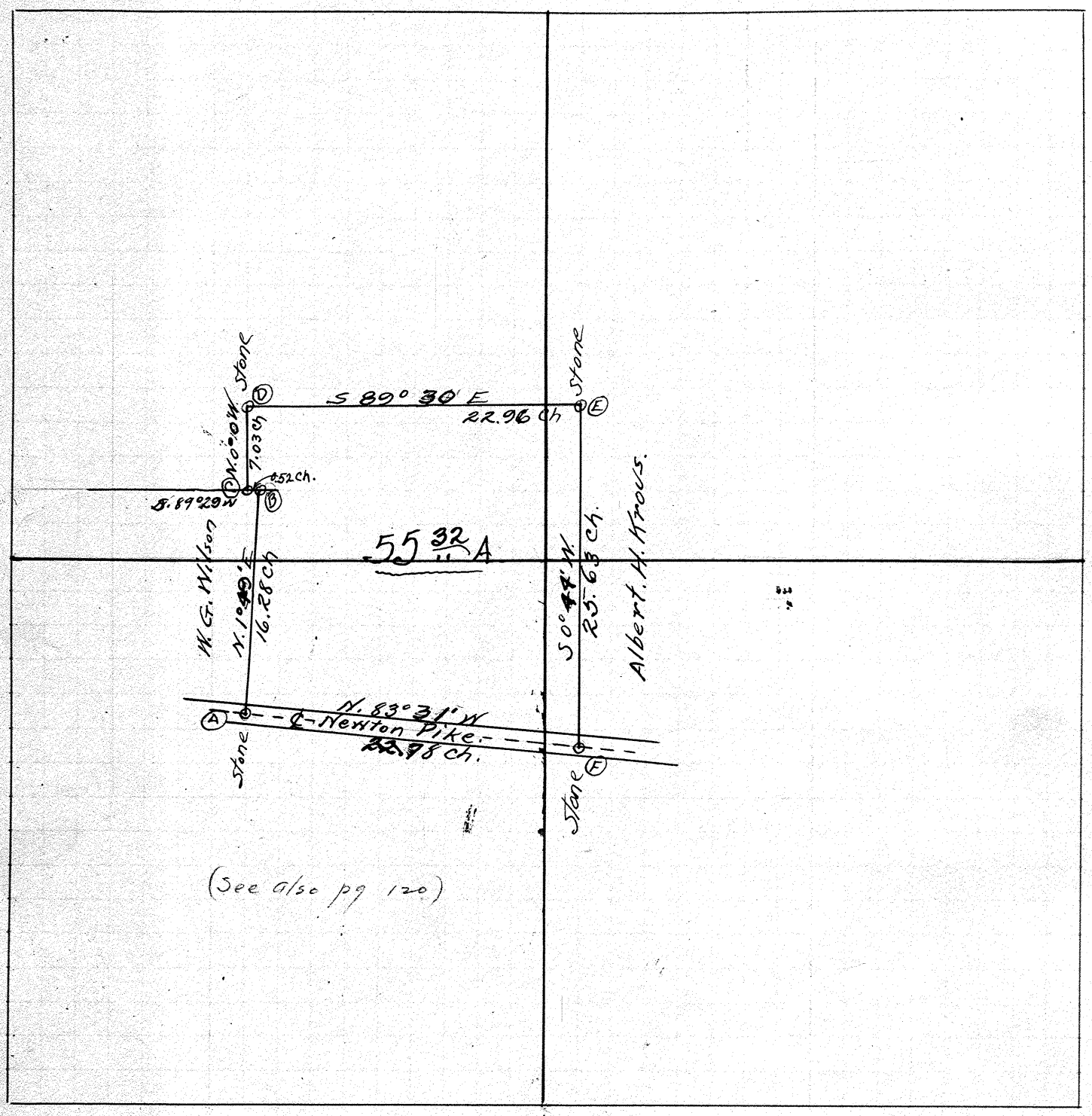

Point A = ℄ Newton Pike on W. G. Wilson's E. line
B = Cor. Post. = W. G. Wilsons N.E. Cor
C = Stone } Set on previous sub-division of same section.
D = Stone
E = Stone
F = Stone ℄ Newton Pike.

The object of survey was to determine acreage in tract and secure data for description. This being the remainder of tract owned by Henry Thompson other portions being transferred to other persons by various surveys.

I certify the above plat to be correct as surveyed by me on Feb. 15th 1915

Wm. R. Kinder Dep. Co. Sur.

J. C. Freshour Dep Co Sur. } Chainmen
Forrest Knoop " " "

Town 2 Range 11 Section 15

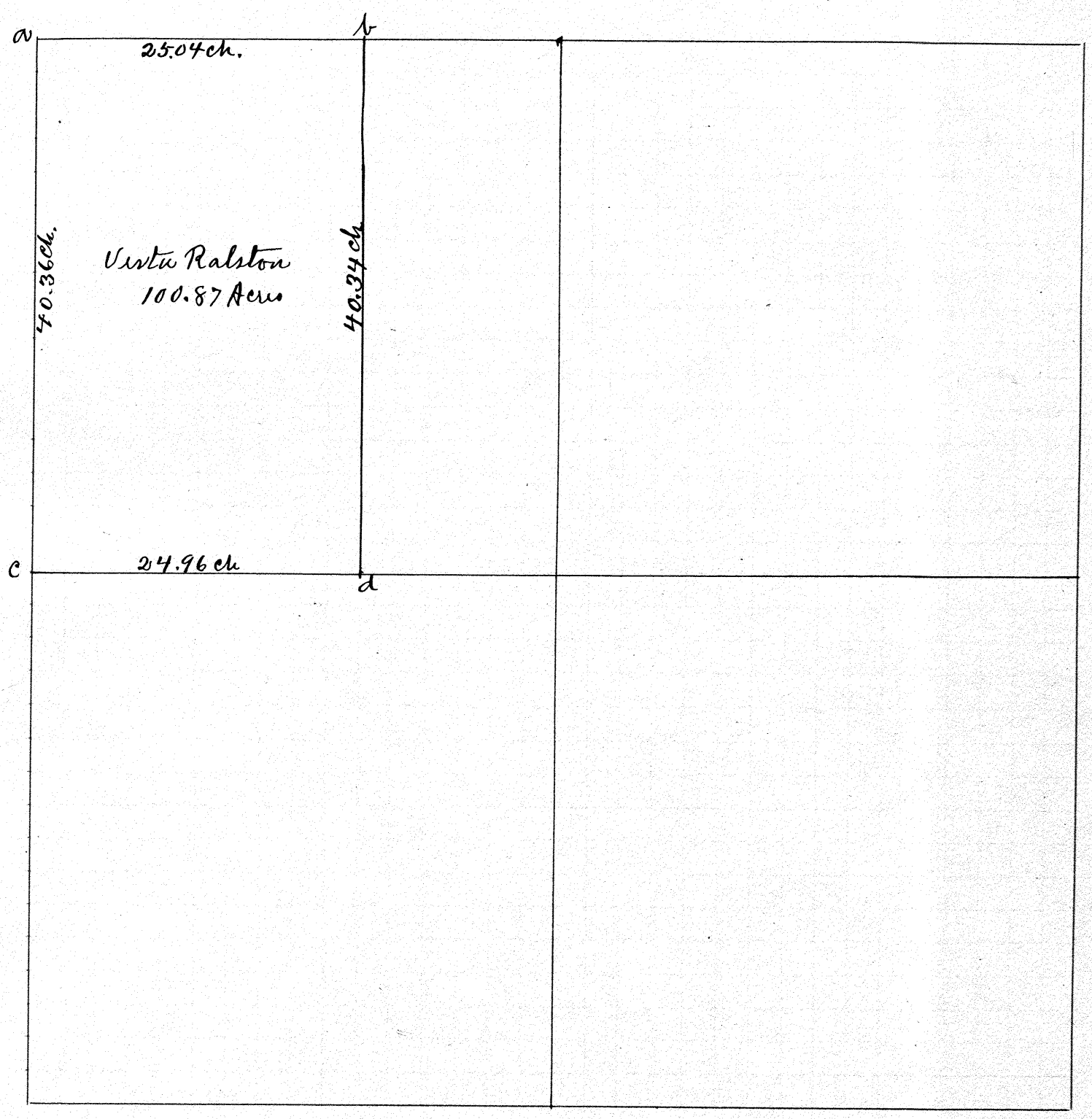

At a. b. & c. found stone

At d. stone had been removed and a fence post placed in its stead.

The object of the survey was to determine the number of acres in the Vista Ralston tract.

I certify the above plat to be correct as surveyed by me. April 1913

J. W. Dowler Dep Co Surveyor for Sec. 15

Lee Ralston } chain by Comment } Sworn
John Hise

Town 2 Range 11 Section 22

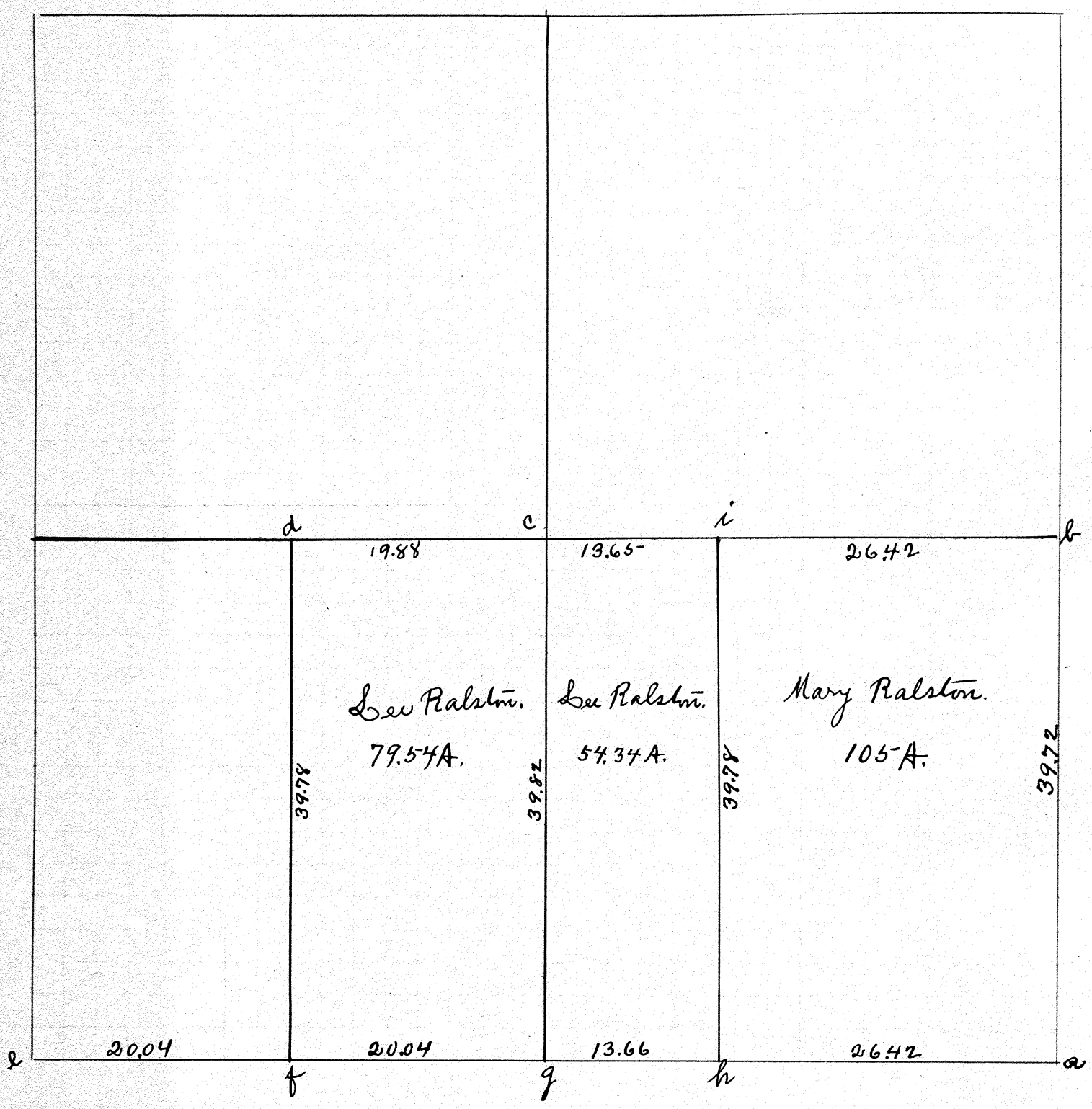

At a. b. c. d & e found stone
At g. h. & i planted stone

The object of the survey was to divide the Andrew Ralston estate between Lee Ralston and Mary Ralston.

I certify the above plat to be a correct return of a survey made April 1915 -
J. W. Dowler Dep. Co. Surv. for Sec 22

Lee Ralston } chain
John Hiser } by } Sworn
Consent

Town 8 Range 5 Section 3

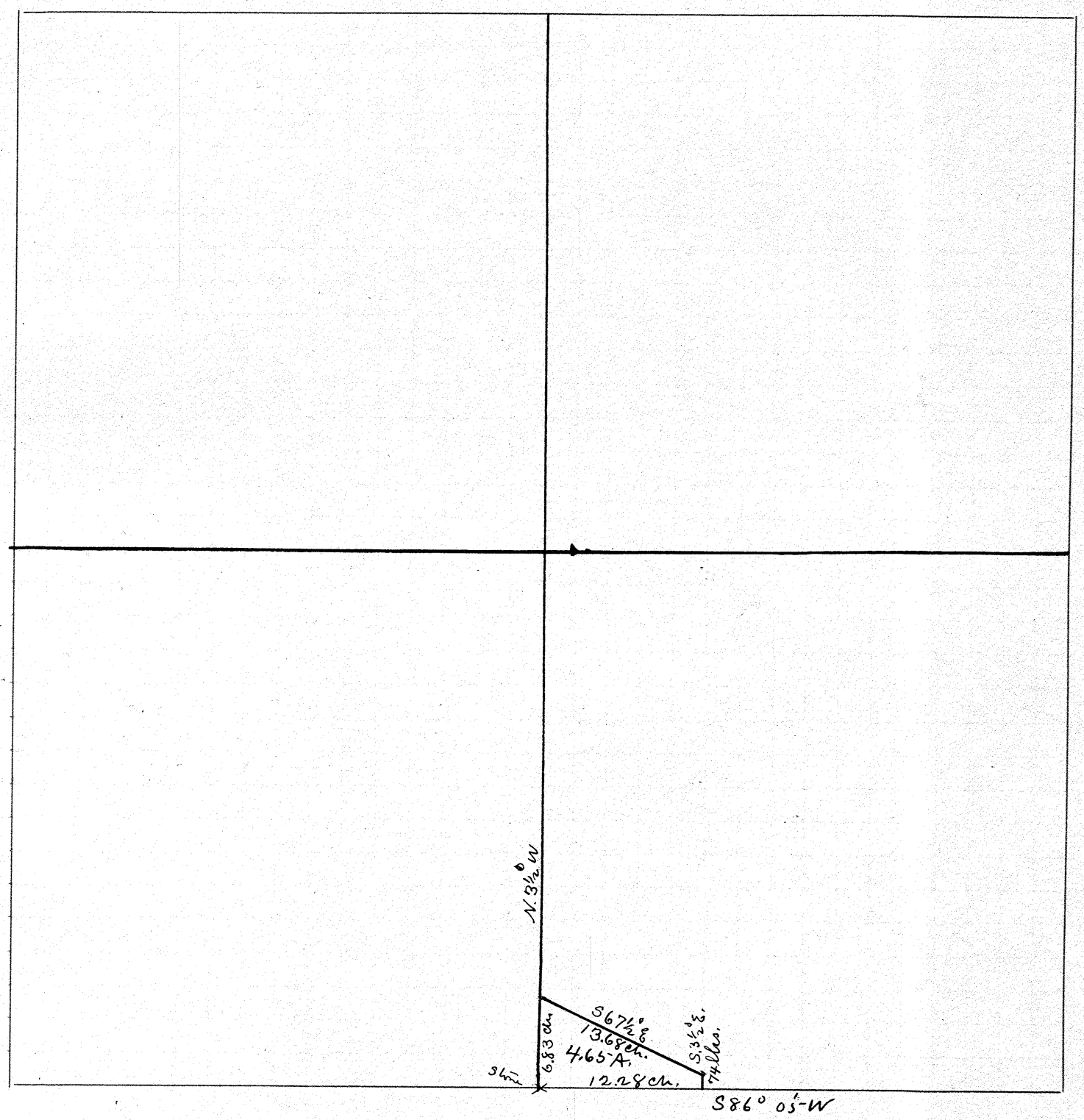

Description of a fractional part of the S. E. Quarter Sec. (3) T. (8) R. (5) E.

Beginning at a stone which marks the S. W. Corner of said Qu. Sec. Thence N. 3½° W. 6.83 ch. to the Center of Pagua & Jacksonville Turnpike, Thence along Center of said Pike S. 67½° E. 13.68 chs. Thence S. 3½° E. 74 links. Thence S. 86° 5' W. 12.28 ch. to the place of beginning. Containing 4 65/100 Acres.

John. H. Rouzer Surv.

Surveyed May 6th 1862

I certify the above to be a correct copy of a description of a report of a survey made by John. H. Rouzer and attached to a deed from Wm. Scott & wife to Wilson McCay Said deed Recorded in B. 37 Page 274 Recorders office.

J. W. Dowler Clk Surv.

Town 8 Range 4 Section 27

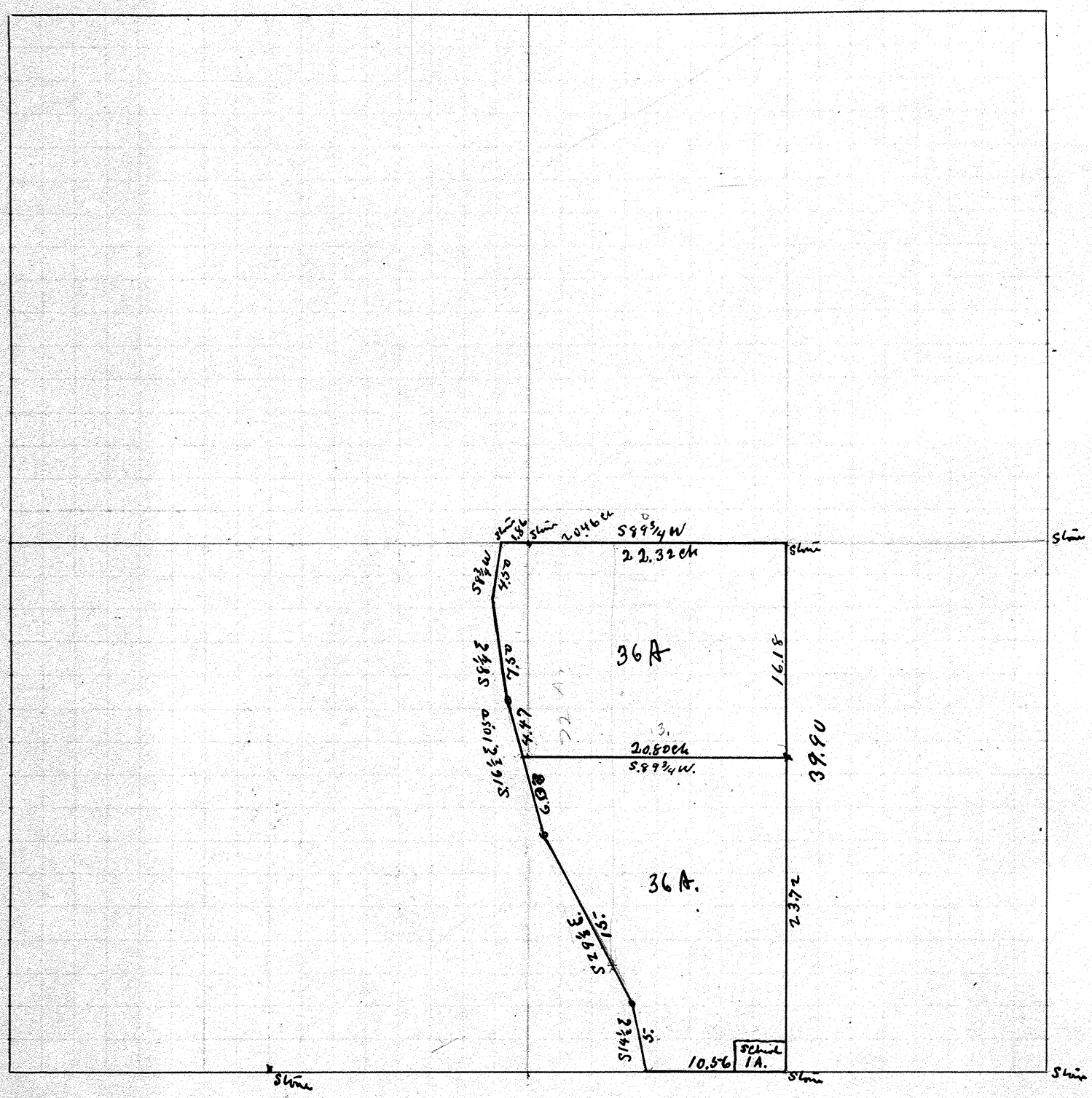

Found stone at the points marked stone on the plat. The object of the survey was to divide the Aaron Pearson farm into equal tracts.

I certify the above to be a correct plat and return of a survey made by me May 6. 1915.
J. W. Dowler deputy Surv.

John Penny.
J. W. Dowler } chain.

Town 2 Range 9 Section 5

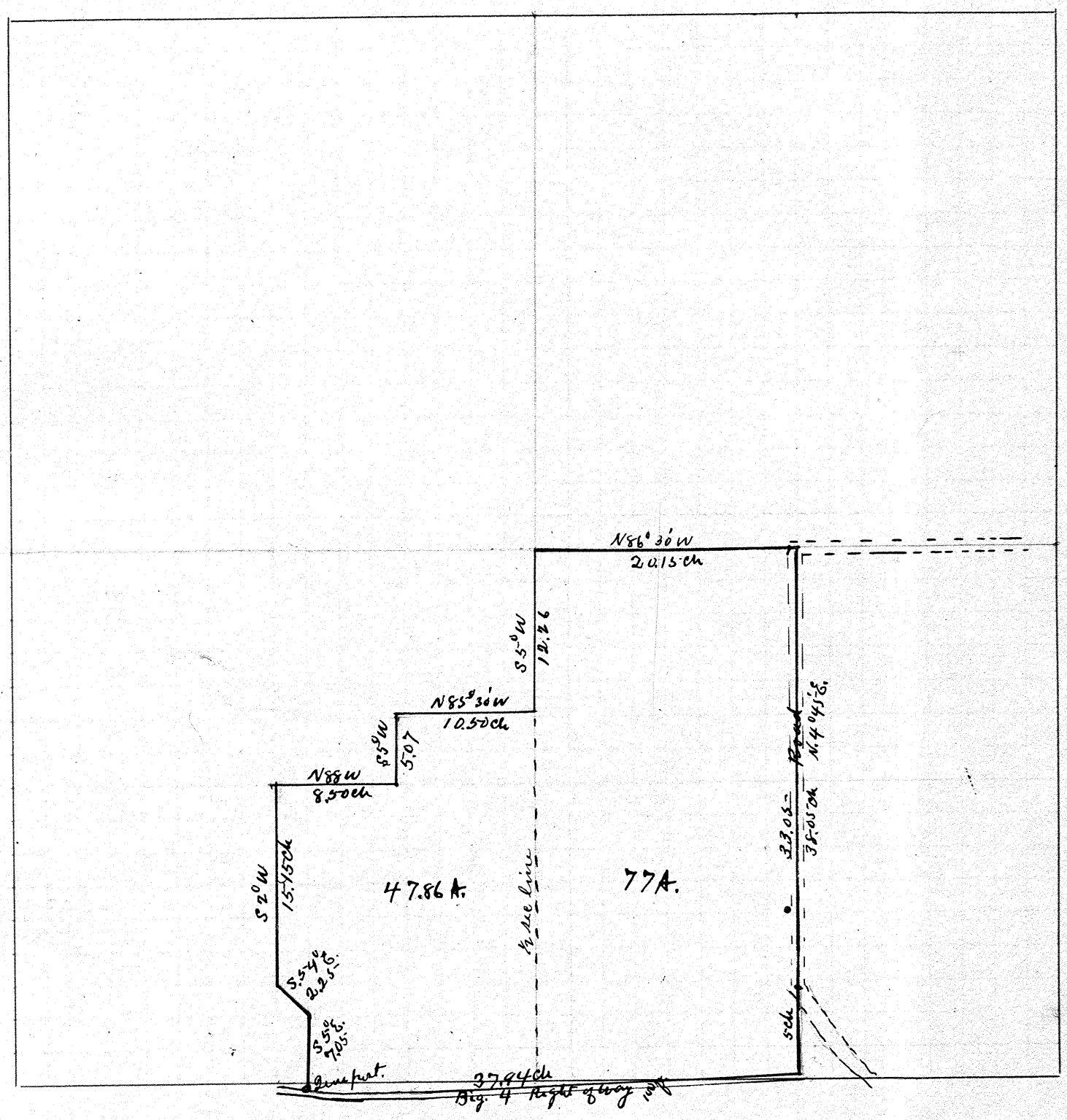

Plat of part of Section 5 T. 2. R 9. M.R.S.
Bethel Tp. Miami Co. O.

I certify this plat to be correct as measured by me on May 24 1910.

L P Kinney Rep Co Surveyor

Town 2 Range 9 Section 5

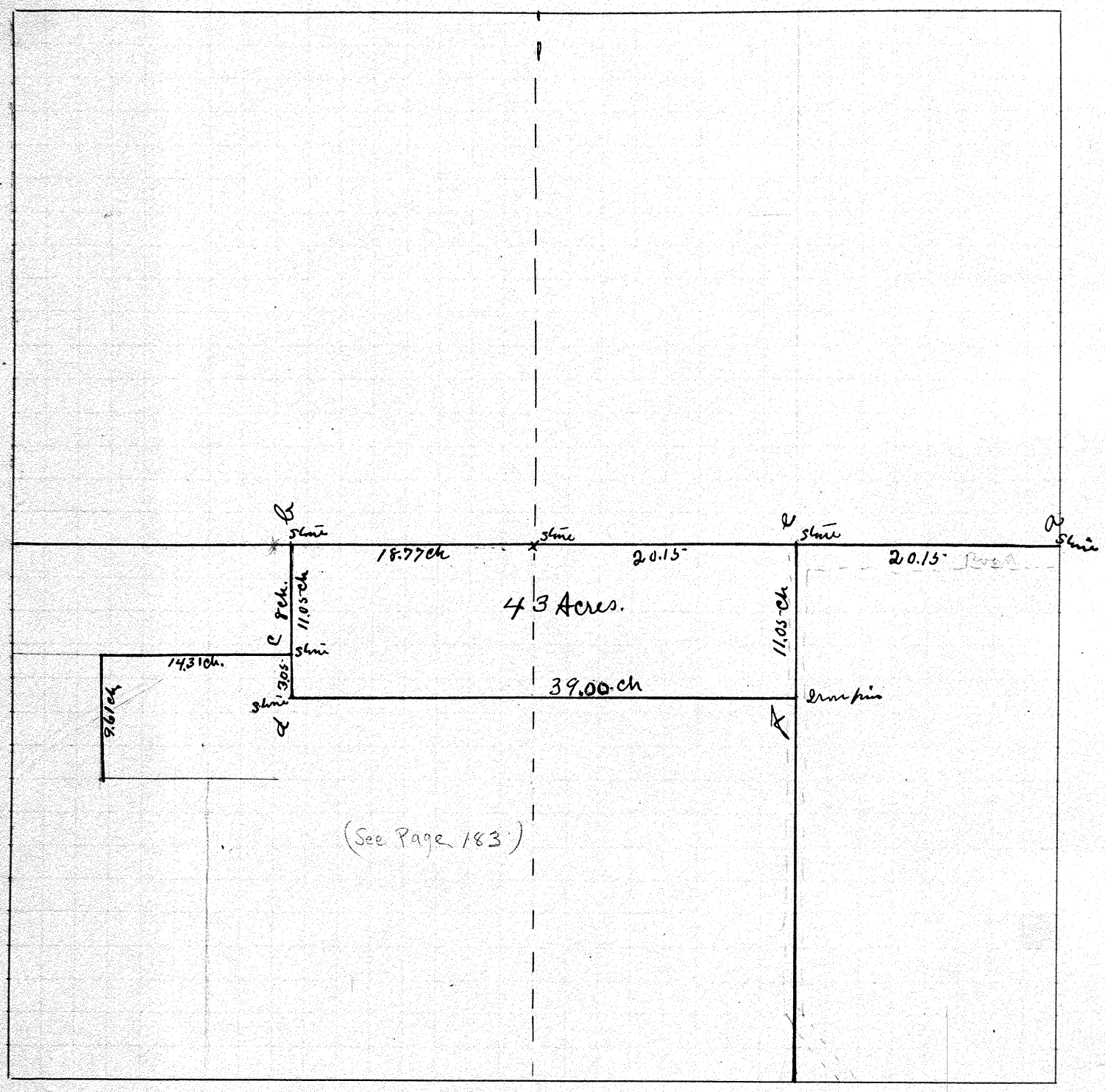

Found stone at a. b. & c.
Planted stone at d & e
Iron pin at f.

The object of the survey was to cut off 43 Acres from the north part of the Forgy farm and west of the East ½ of the South East Quarter.

I certify the above to be a correct plat of the 43 Acres surveyed by me April 29 1915 –

J. W. Bowlw Dep Co. Surv.

Clarence Weldy
James Hughs } chain Sworn.

Town 2 Range 9 Section 19

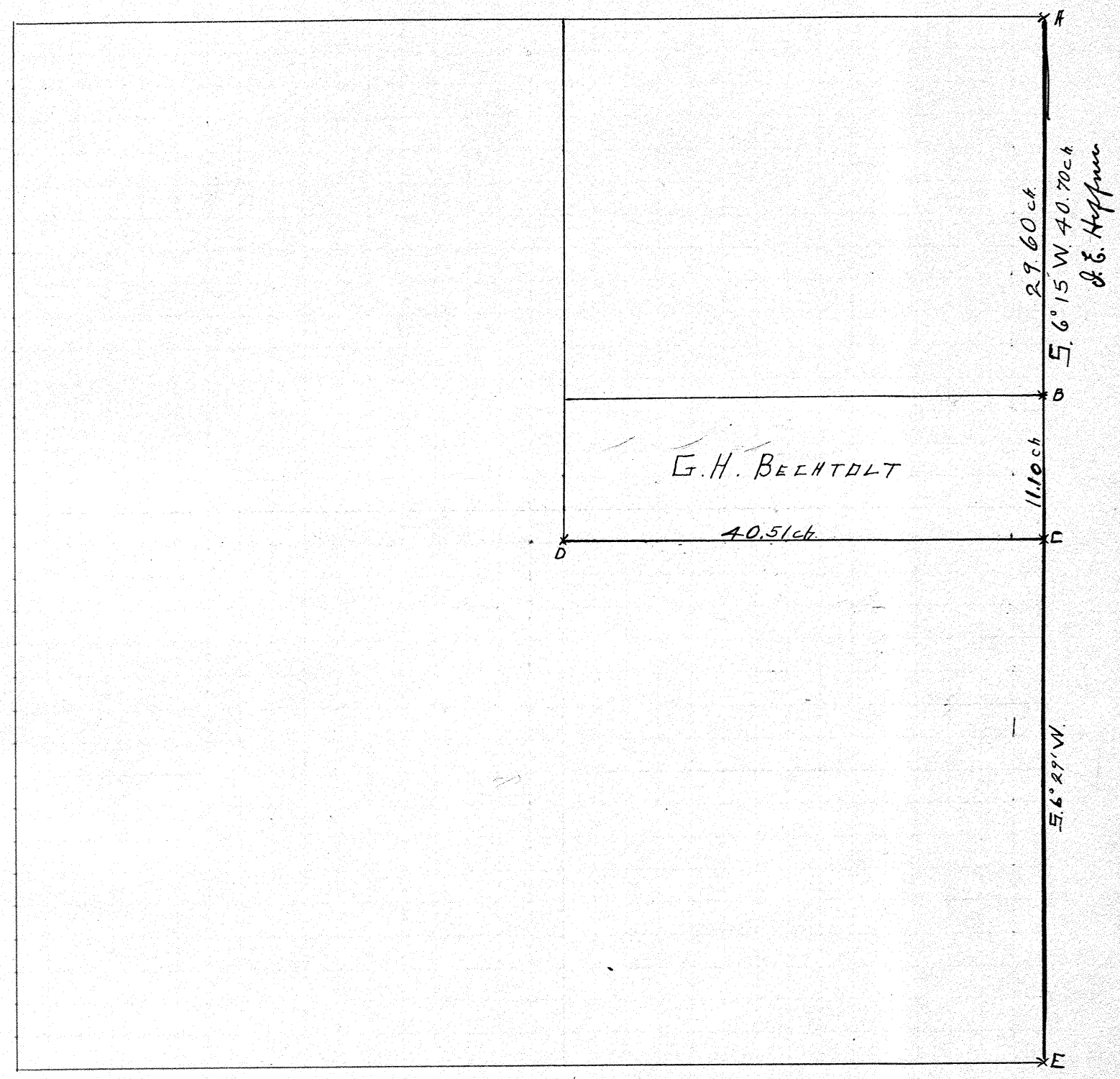

Found undisputed stone at A, B, D & E
Planted stone at E, on line with A & B.

The object of the survey was to established the part of the section line between J. E. Hoffman and G. H. Bechtolt the stone at C being in dispute. I extended the line A. B. to E and planted stone 3 feet west of a boulder that was supposed to be a corner the testimony being that the stone that Evans used in his survey recorded in Book 3 Page 171 Both parties were present and participated in the survey.

I certify the above plat to be correct as measured and surveyed by me May 25. 1915.

J. W. Dowler Asst. Cov. Surv.

James E. Dowler } Chain
J. W. Dowler } Men

Town 2 Range 9 Section 14

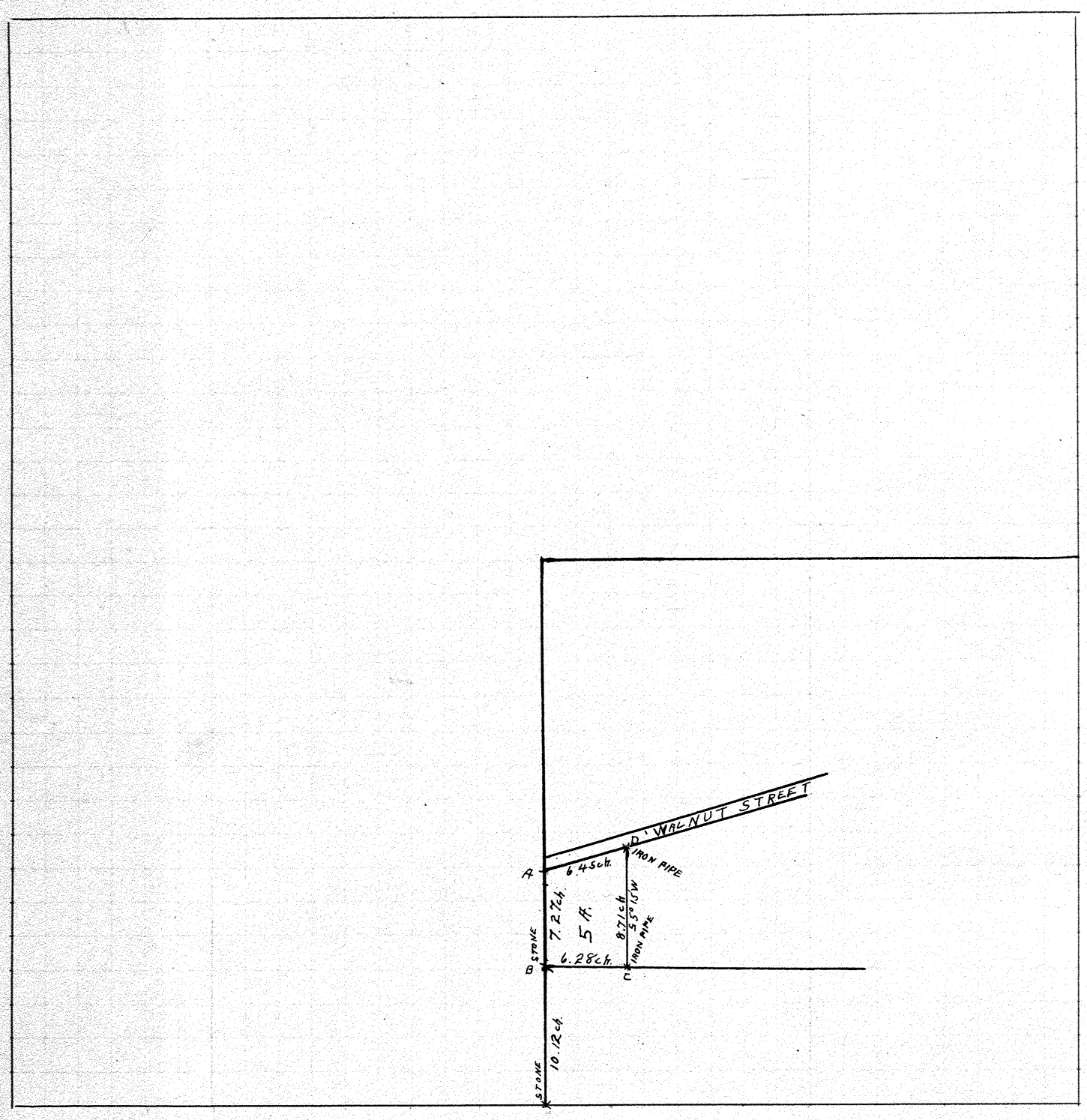

A, a large tree
B, found stone
D, & C drove iron pipe
The line C, D is parallel with
A, B

The object of the survey was to cut off 5 acres owned by C. S. U. Heffner and locate the line D. C. between Heffner and C. Zinck Both parties being present and joining in survey

I certify the above to be correct as surveyed by me May 25 1915

J. W. Dowler Dep. Co. Surv.

James E. Dowler } chain
J. W. Dowler } Surv.

Town 7 Range 4 Section 22

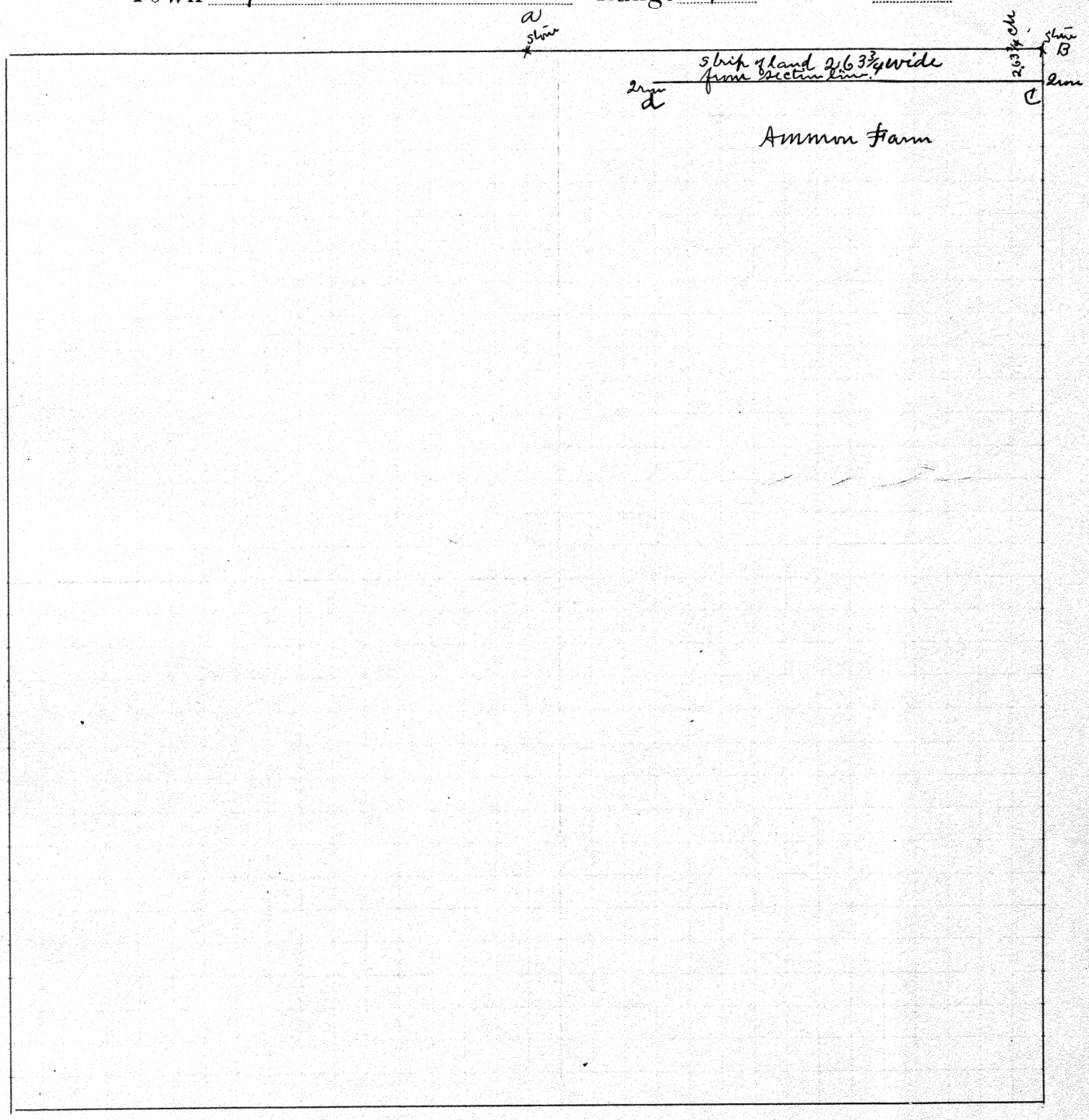

Found stone at a & B.

Iron at c. and stakes at various points on line and an iron near the platted lots in town.

The object was to survey establish the line c.d. being the North line of the Ammon farm New Lebanon Ohio. I staked this line 26 3¾ ch. south of the north line of said section and parallel to it as that is the distance given by the deeds that give boundaries, See Book 56 page 619 of deeds. and other deeds, the ammon deed calling for the N.E. Quarter excepting the tracts sold off.

I certify the above to be correct as surveyed by me. Surveyed May 11 1915 – for Charles Ammons.

J. W. Bowler Dep. Gov. Surv.

Wm Klepfinger } chain
S. D. Evans } men

Town 6 Range 5 Section 18

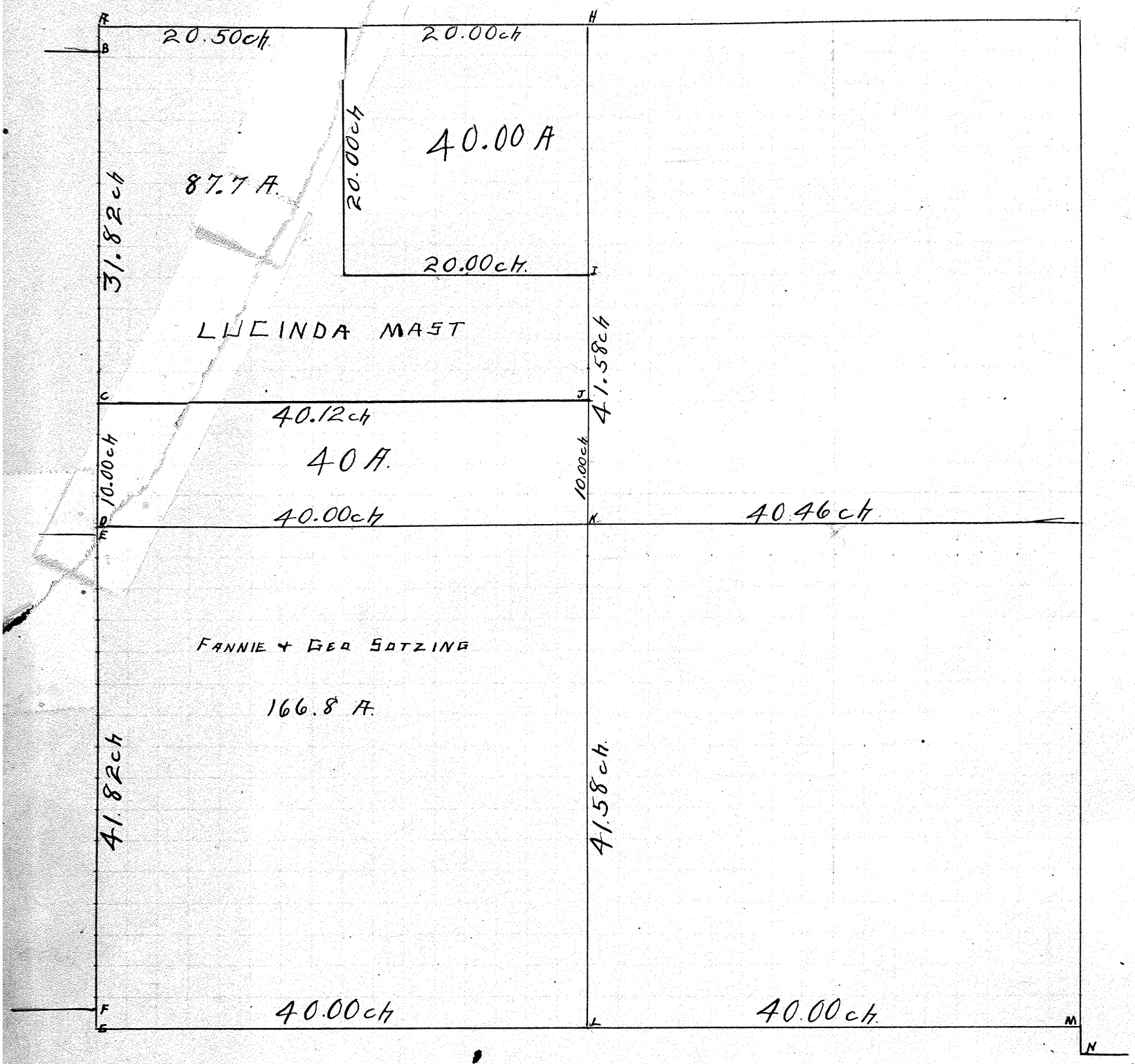

Found stone at A, B, E F, H, I, K & N

Planted stone at C, D, G, J, L & M

At K. removed stone and replaced by a long iron pipe. So a post could be planted near the corner.

Distance A to B, 2.14 ch.
" D to E, 0.36½ ch.
" F to G, 1.30 ch.
" M to N, 1.75 ch.

The object in the survey was to establish the lines and corners in the west half of the section.

I certify the above plat to be correct as surveyed by me May 14 & 15 - 1916 -

J. W. Dowler Dep. Co. Surv.

Geo Satzing } Chain
J. W. Dowler } by current
Adolf Schmeemund

Town 2 Range 9 Section 18



A Planted a stone 48 links West of a stone at the S.W. Cor of Sec. 13 T.2 R.10.
B Found stone, the S.W. Corner of Sec 13. T.2 R.10
C Planted stone on Section line.
D A stake. Witness, a sycamore 6" in di. N.5° E. 14 lks.
E Planted stone.
F & G Planted stone on South line of C.C.C & St L Right of Way
H Planted stone. Witness hickory 20" in di. S 60° W 9 lks.

The object of the survey was to locate Corners and determine the number of acres in the tract shown above and discription of same for deed from Wm. Giles to Charles Dennett.

I certify the above to be correct as surveyed by me June 10 1915.

J. W. Drake Sup. Co. Surv.

GK Knopp

N.W. Weidner } chain
A.M. Weidner } Swam

Town 6 Range 5 Section 21

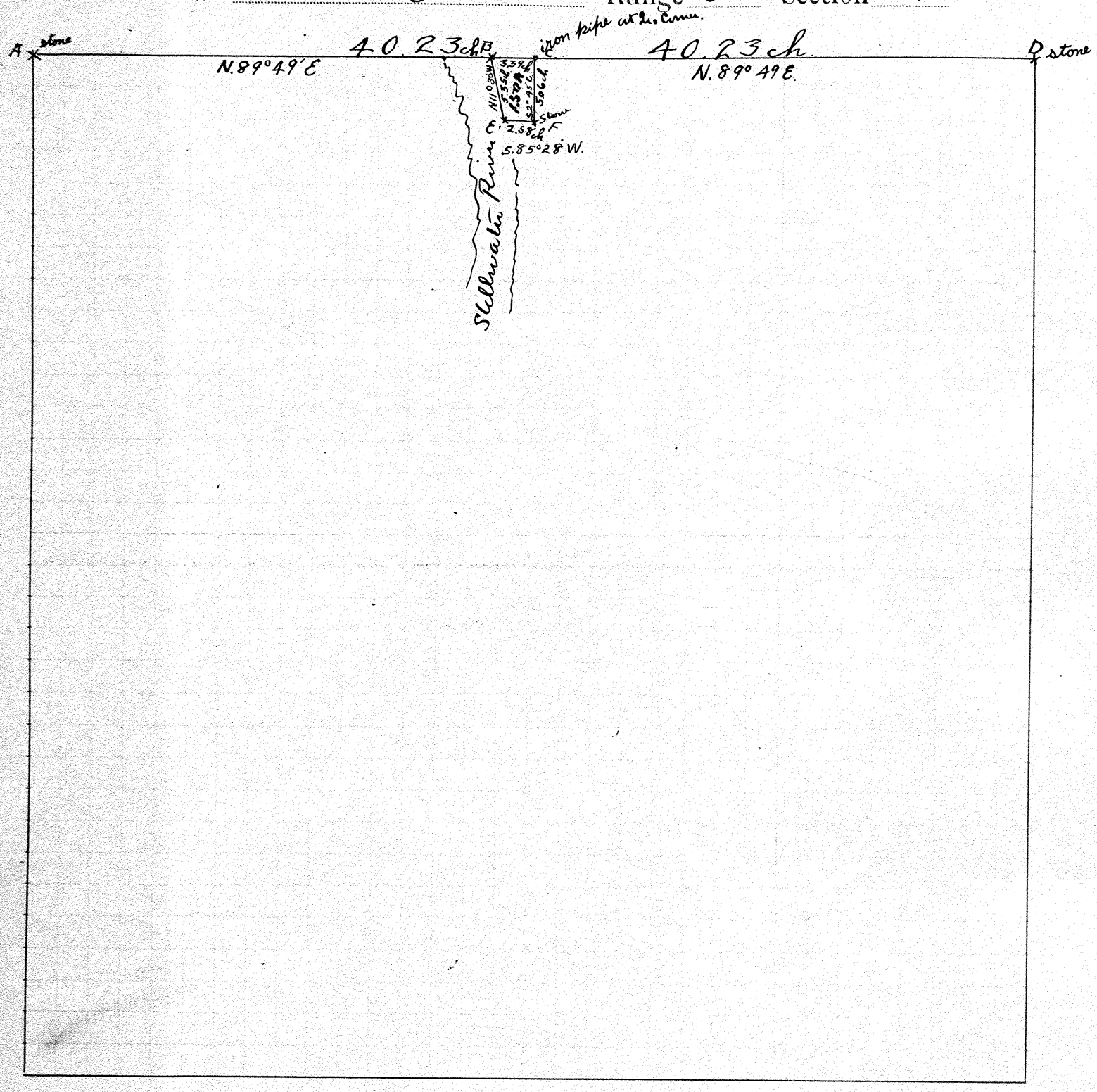

A, found stone
B, two spikes in bridge floor witnesses; third post from the east end of the bridge on North side 9.75 feet; third iron post on the South side 15.5 ft.
C, drove iron pipe on Section line for Qr. cor.
D, found stone
E, S.W. cor of the East abutment of the old bridge.
F, found stone.

The object of the survey was to determine and locate the amount of land owned by Clara D. Bolander in Section 21 Town 6 Range 6 E. In deed and on land appears both the 8.33 Acre tract owned by her is all located in Section 16. while the description by meets and bounds locates 1½ acres in Section 21. and the ballance of the land or about 6.83A. in Section 16.

I certify the above plat to be correct as surveyed by me June 17 1915.

J. W. Bowler Dep. Co. Surv.

James E. Bowler } chain
J. W. Bowler } Surv.

Town 5 Range 6 Section 32



Found stone at a. b. c. & g.
Stone at d was in field and Could not find it.
located the place fixed to be 10.01½ ch west of stone in Troy Pike
Placed iron pipe at e and stone at f in center of Troy & Milton pike.

The object of the survey was to establish the half section line e, f, b and relocate the 2c. corner at e which was lost, owners on both sides of the line b. e. f. agreeing to the survey. Placed iron pipe at e on line with the stones a. g. and the distances from d. & b. given by Walkers survey Recorded in Book 3 Page 464 and Evans survey Book 3 P. 105 and Book 3 page 127.

I certify the above plat to be a correct report of a survey made by me July 21 1915.

J. W. Dowler Dep. Co. Surv.

James E. Dowler } Chain
J. W. Dowler } Swm.

Town 6 Range 6 Section 29 & 30

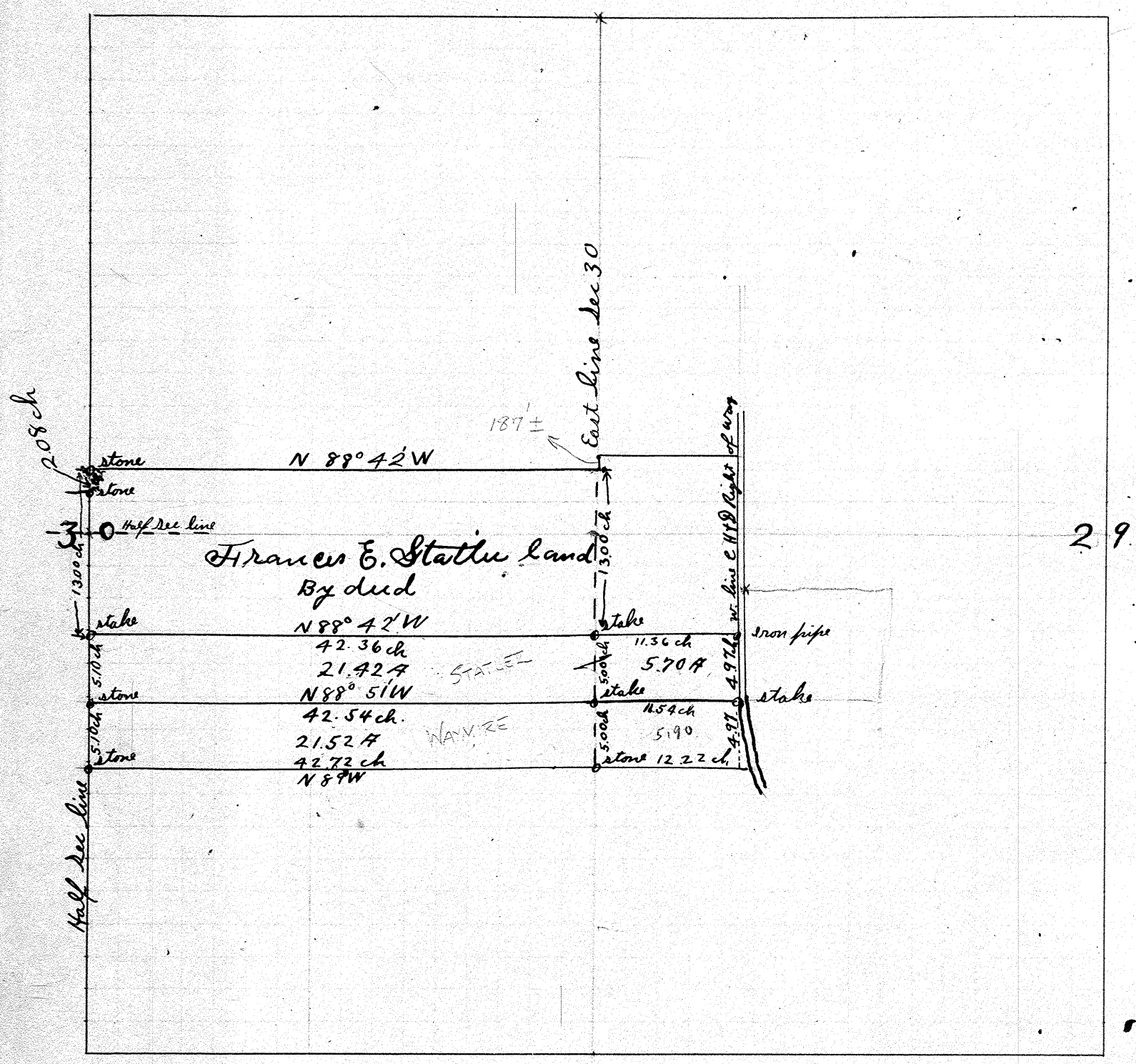

The object of the survey was to divide the Statler farm into two parts, being the part of said farm willed to heirs as undivided half interest.

I certify the above plat to be correct as surveyed by me on Aug. 24 1915 -

J. W. Dowler Deputy Co Surv

James E. Dowler
J. W. Dowler } chain men.

Town 1 Range 12 Section 1

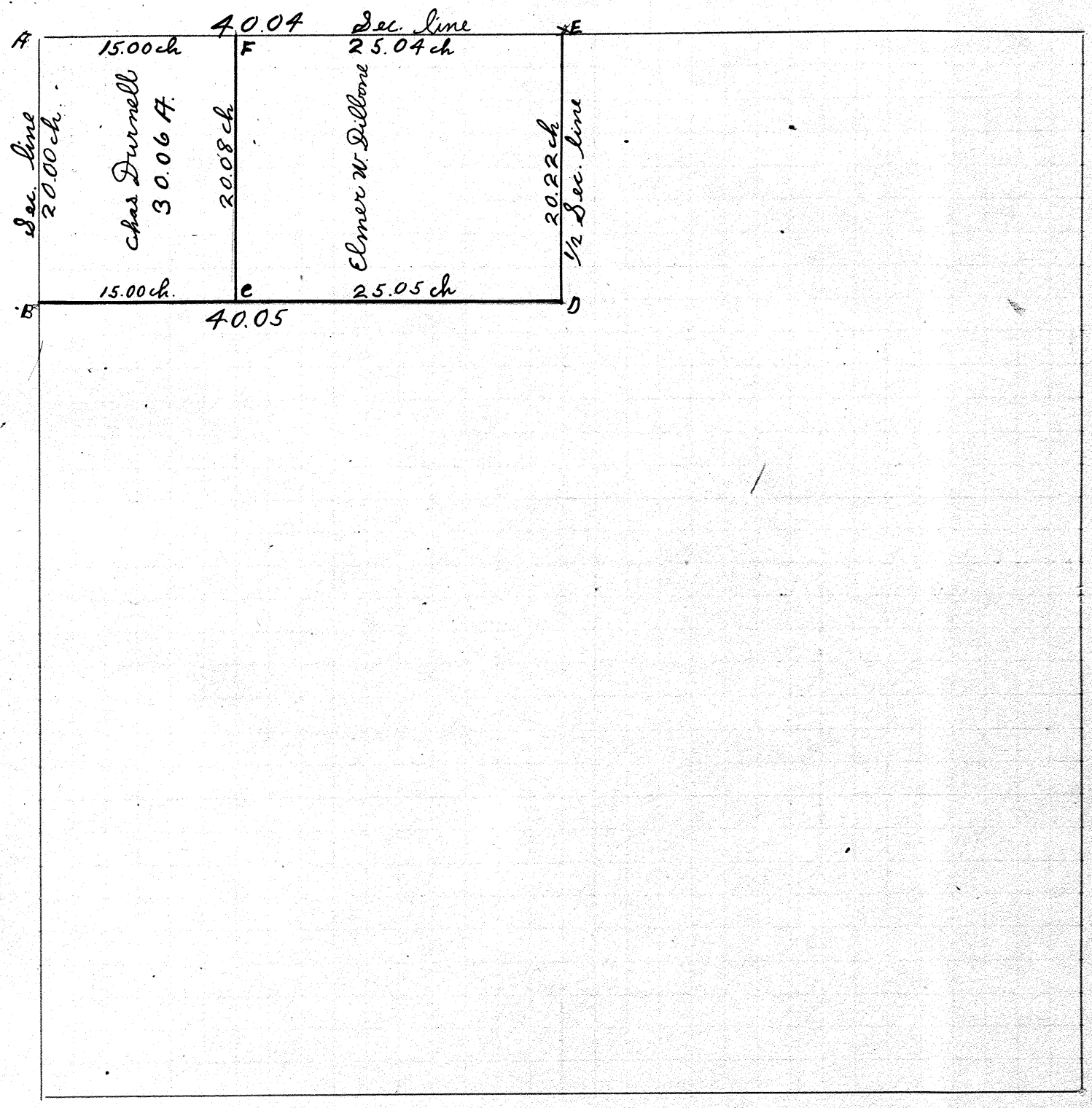

A. planted stone
B. planted stone
C. drove iron rod
D. found stone
E. is on the bridge floor 9 lks from the face of the West abutment and 6 lks from the south line of the North truss of the bridge

The object of the survey was to ~~divide~~ cut off Thirty acres and six hundreths off the west end of the north half of the N. W. Qr.

I certify that the above plat is correct as measured and surveyed by me on Sept. 10 1915.

J. W. Dowlu Dep Surv

James Dowlu } chain
J. W. Dowlu } men.

Town 7 Range 5 Section 12

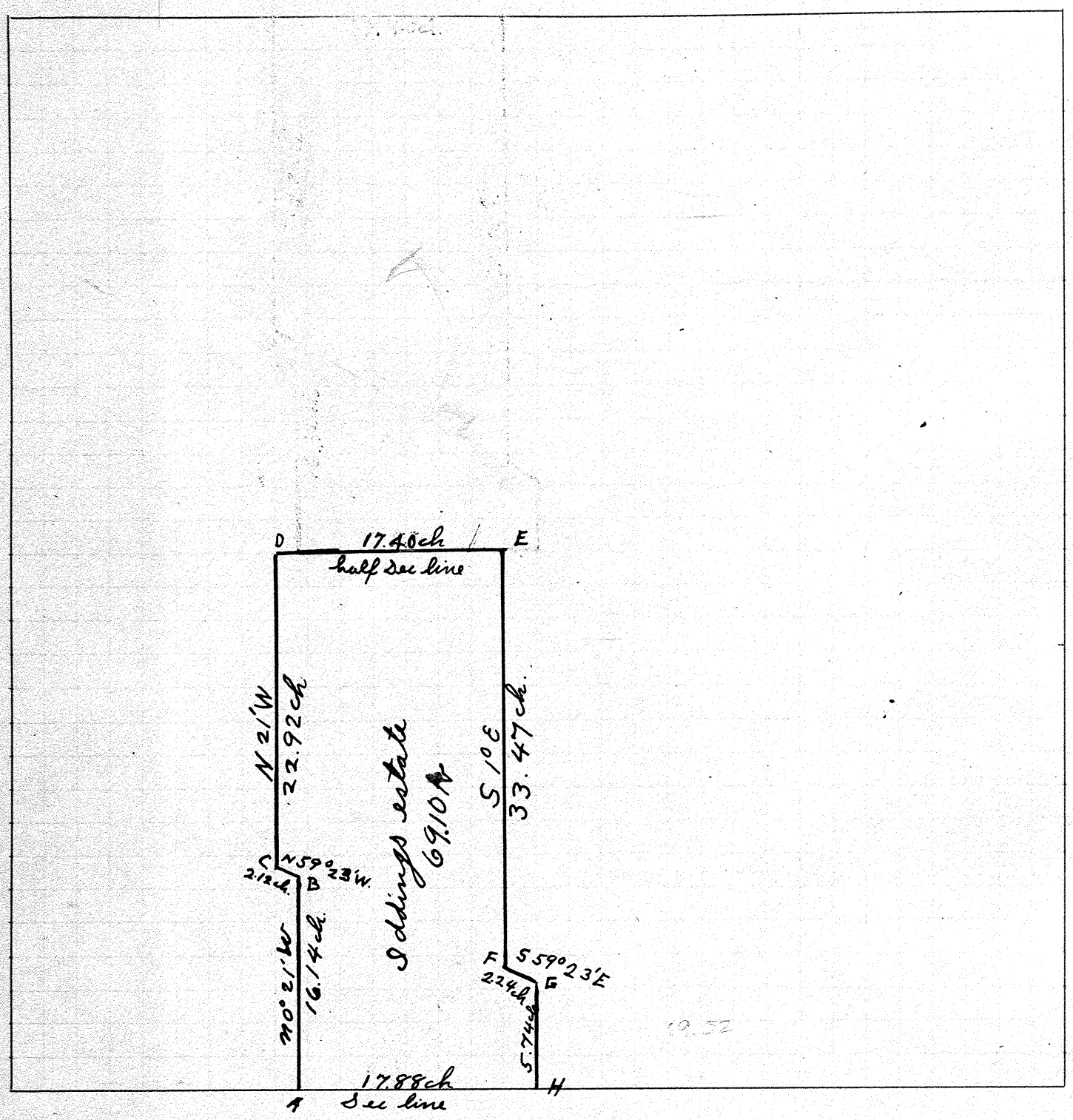

Found stone at A, B, C, D
E, F, G, H
Drove iron pipe at G

The object of the survey was to determine the acreage and get a description of the above plat.

I certify the above to be correct as surveyed by me on July 7 1915 -
J. W. Dowler Dep. Co Surv.

James E. Dowler
J. W. Dowler } Chain Men.

Town 1 Range 10 Section 18



Found stone at A, B, C
Planted stone at D & E

Object of the survey was to cut 2 acres off of 8.50 Acres belonging to Medora Foster
Oct 16 1915

W. Foster
James Dowler } chainmen

I certify the above plat to be correct.
J. W. Dowler C. S. Surv.

Town 9 Range 4 Section 13

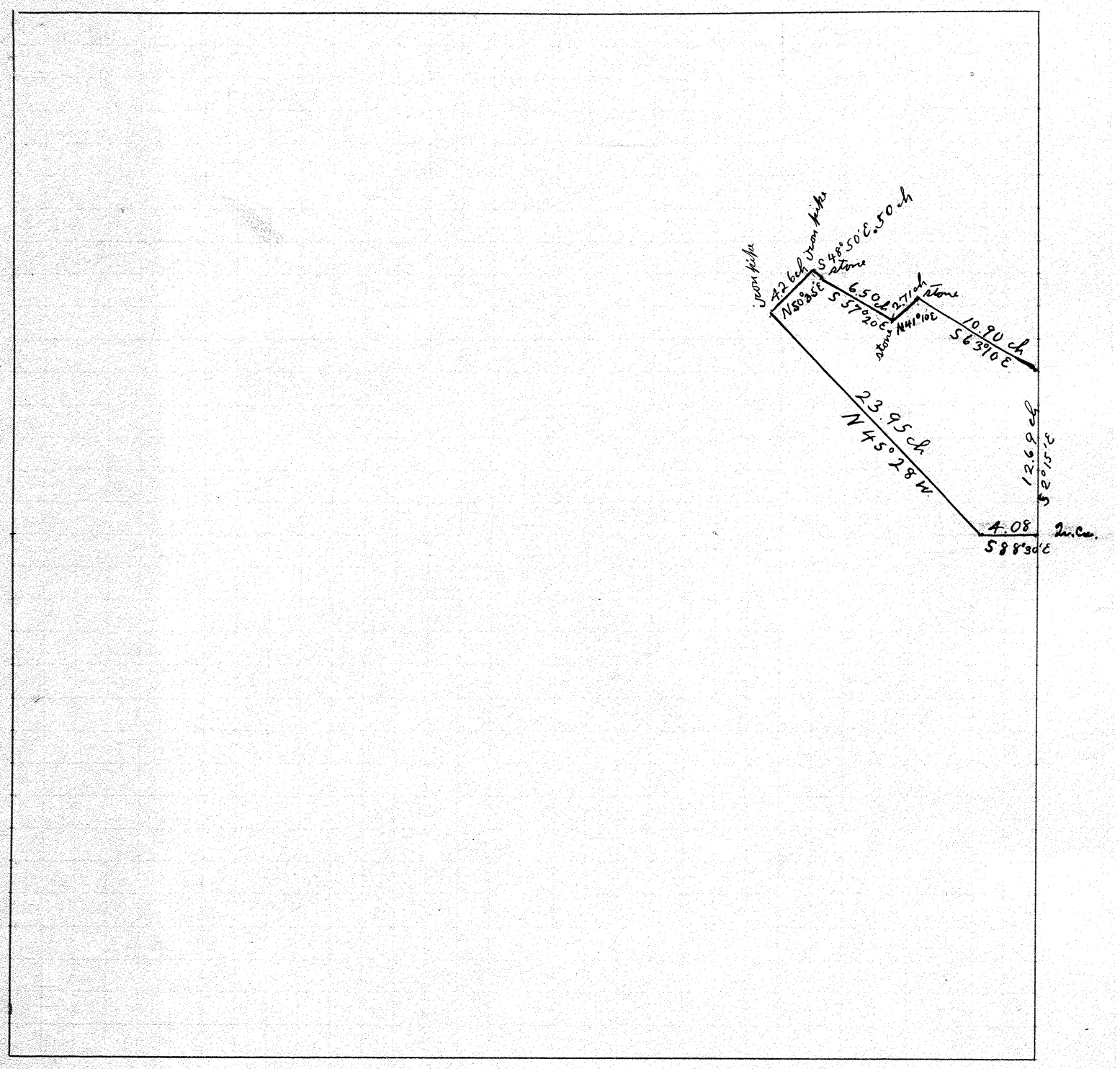

The object of the survey was to cut 20 Acres off of the Draving farm.

Oct 19, 1915

J. Draving
J. E. Dowler } chainmen

I certify the above plat to be correct.
J. W. Dowler Dep. Surveyor.

Town 1 Range 11 Section 27

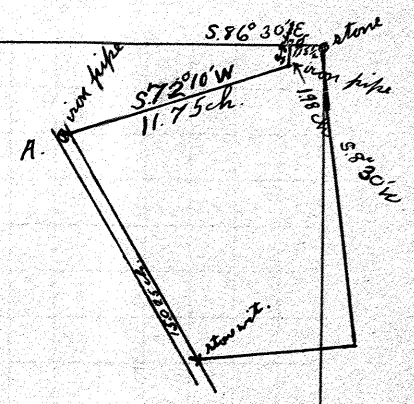

The object of the survey was to straighten the line between the lands owned by Jacob Kenne et.al. and that owned by J. A. De Weese both being present and agreeing to the same.

Nov. 1, 1915

Chas Landry }
James Dowler } chainmen

I certify the above plat to be correct.
J. W. Dowler Dep. Co. Surv.

Town 1 Range 10 Section 24

VOL 4

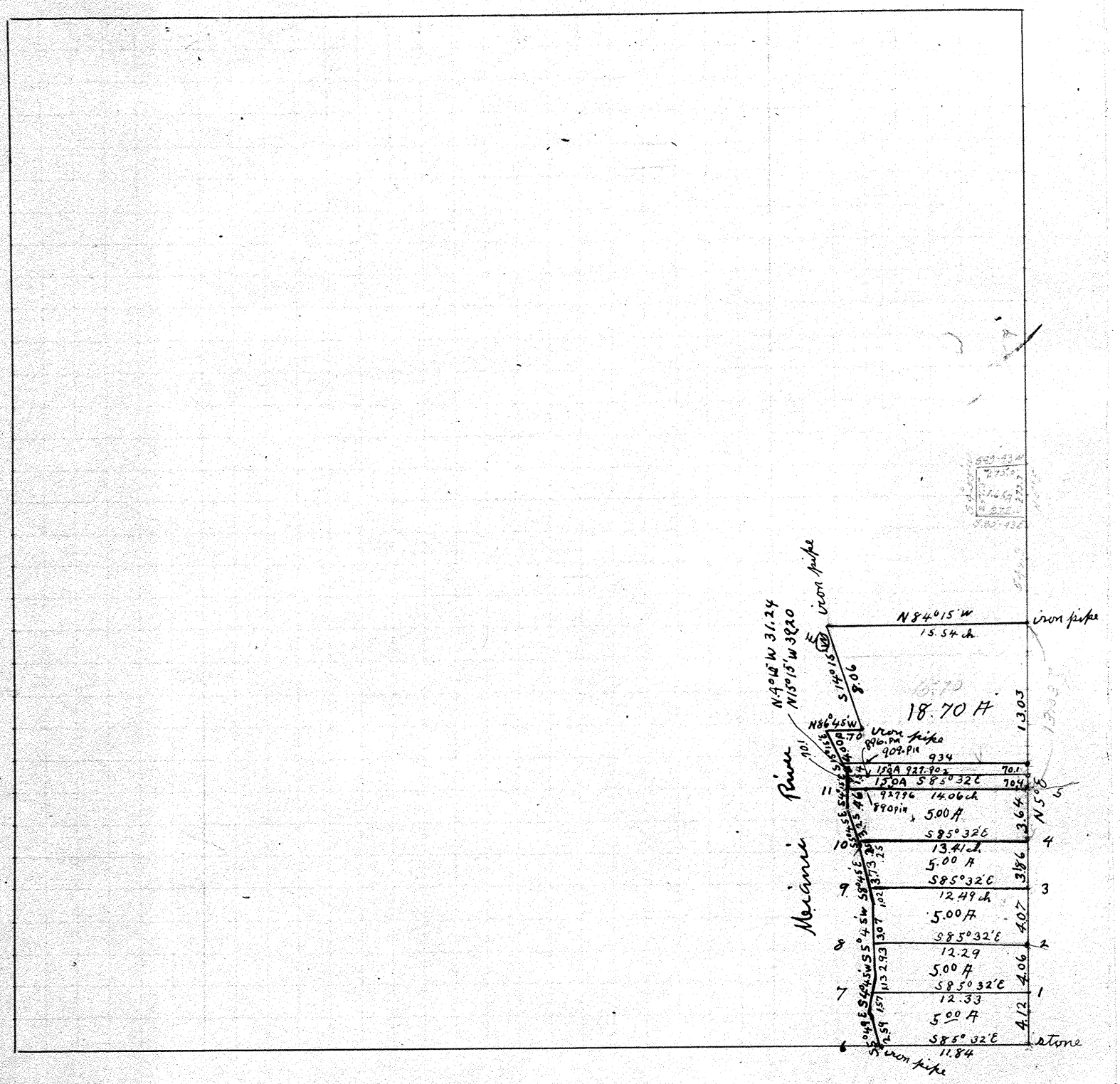

at 1, 2, 3, 4 & 5 iron pipe set 20' from the ~~center~~ East line of the Sec.

at ~~6~~, 7, 8, 9, 10, & 11 iron pipe were set on the river bank 25 lks from the corners and on the lines running East & West

at 6 an iron pipe was set at the corner

The object of the survey was to cut five, five acre tracts from the land owned by Mae W Lite.

I certify the above plat to be correct as surveyed Dec 13 & 14, 1915

J. W. Dowler Dep. Co. Surv.

chainmen { J. W. Dowler
J. E. Dowler

The 2 Tracts Containing 1.50 a. Each Surveyed april 28 - 1922 by L. P. Knoop ~~Dep~~ Co Surveyor

Tract 7 Contains 1.54 A. Surveyed [illegible]
by [illegible] Dep Co Surv. [illegible]
[illegible]

Town 7 Range 4 Section 36

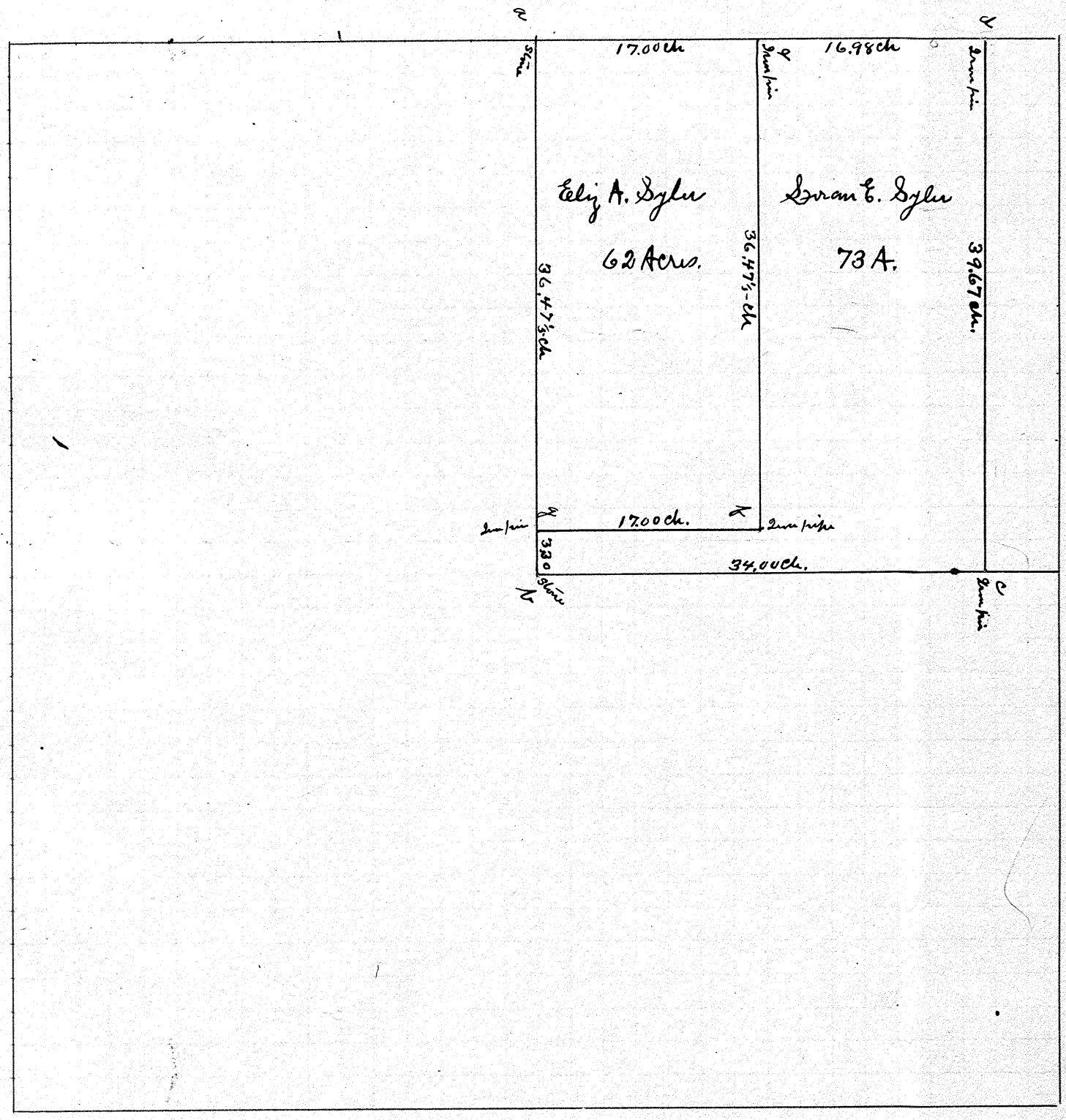

At a & b found stone
At. c & d " iron pin
At e. f & g placed iron pins and iron pipes as shown on plat.

The object of the survey was to cut off 62 Acres for Eliz A. Syler in the North west corner of the North East 2r. and also to determine the number of acres owned by Doran E. Syler.

I certify the above survey and statement of acres to be correct as surveyed by me on Feb 23 1916 J. W. Dowler Dep. Co. Surv.

Harry Shelley } chain
Berlin Warnel } men

Town 2 Range 10 Section 11

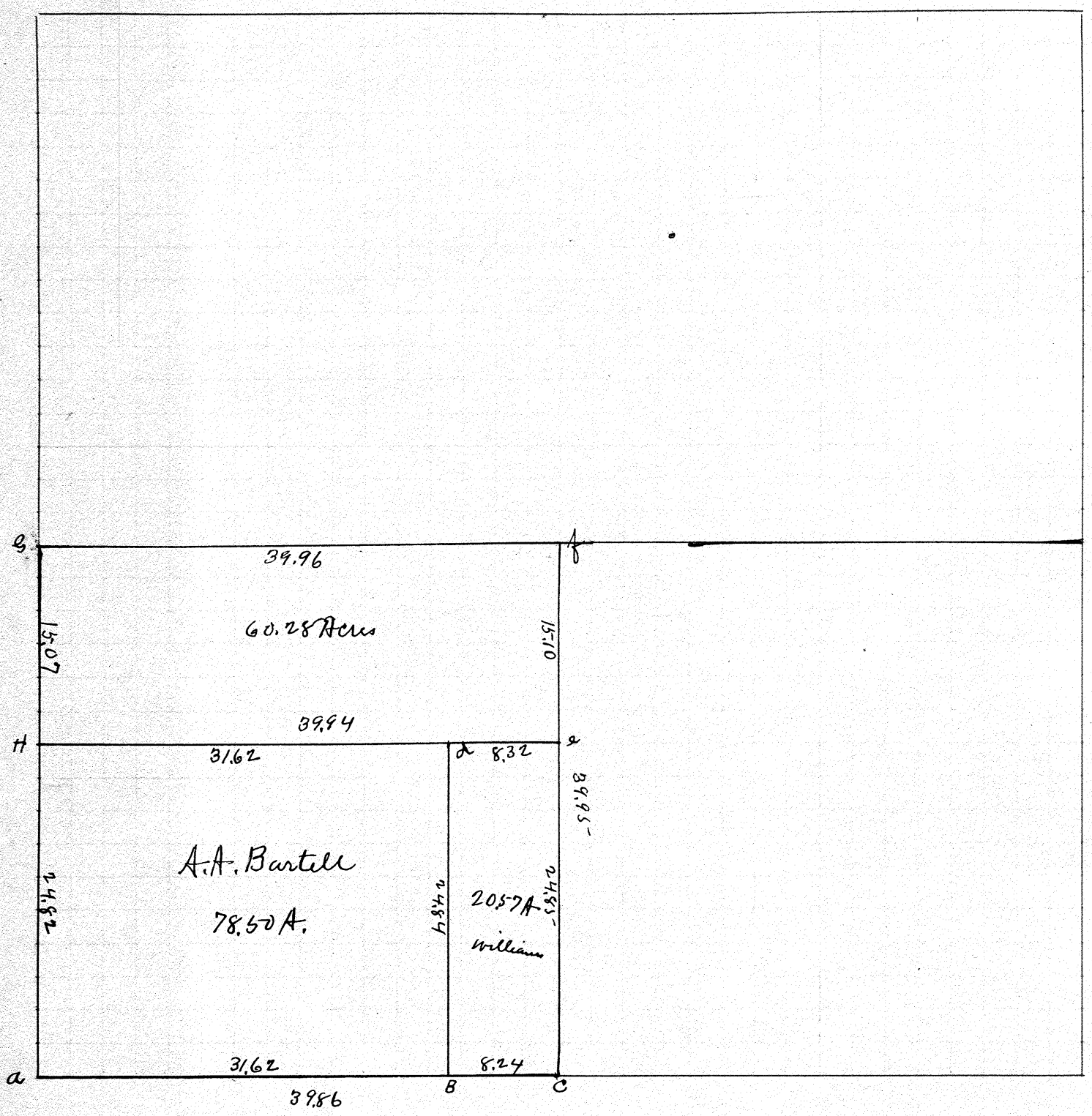

At a.b.c.d.e.f & g. found stones
At H found stone recognized as corner but not on line with a.g lined it with see line a.g.

The object of the survey was to obtain a discription of the tract marked A.A. Bartell.

I certify the above plat to be correct as surveyed by me March 15-1916
J.W. Dowler Dep. Co. Surv.

Bernard Dowler
J.W. Dowler } Chain men

Town 1 Range 11 Section 15

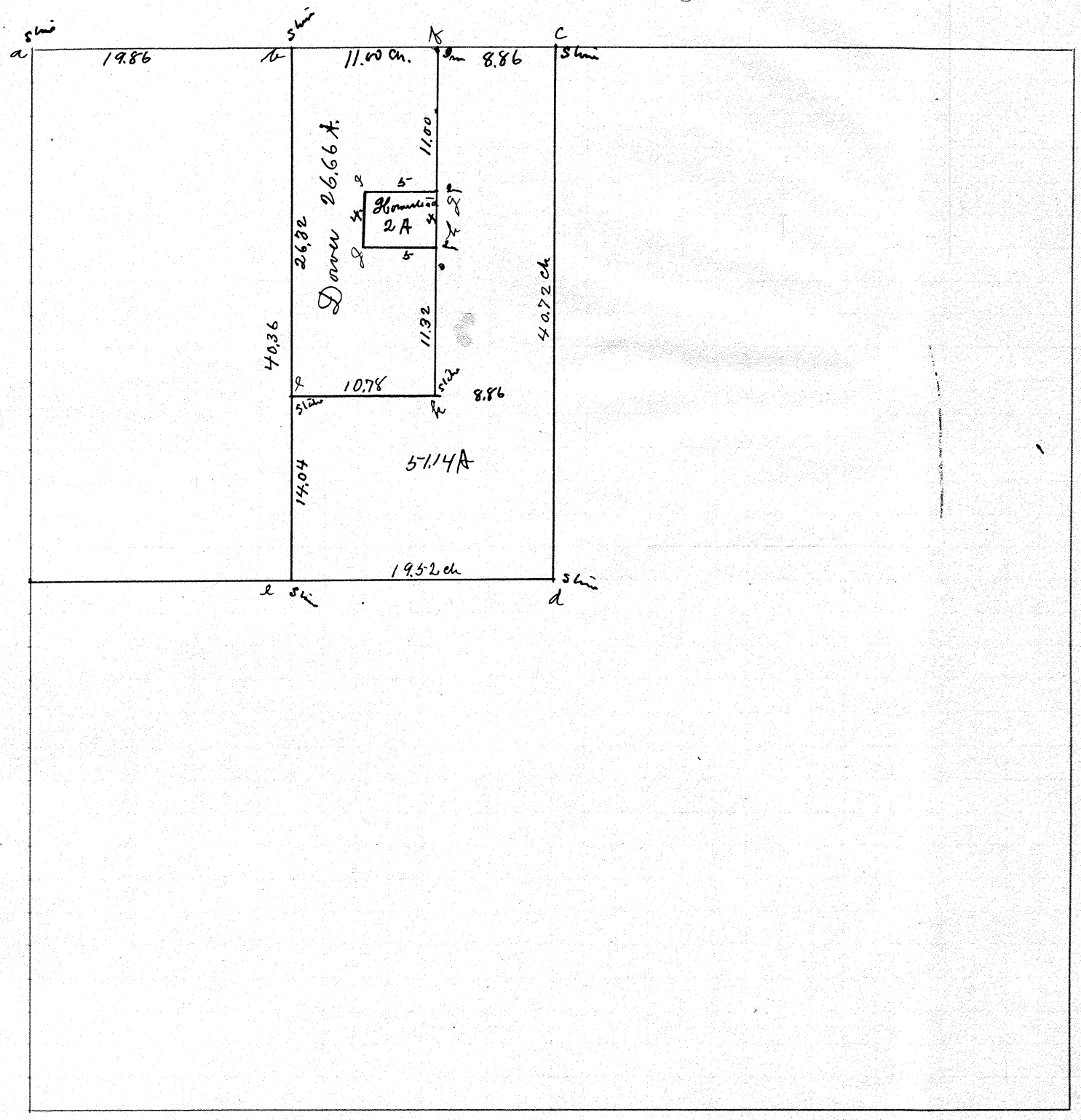

Found stone at a. b. c. d. & e.
Placed iron pins at f. g. h. i. j.
Stakes at k & l.

The object of the survey was to set off the Homestead and Dower in the Thomas B. Stewart farm.

I certify the above plat to be a correct return of a survey made by me under the direction of the Appraisers in the Case of Sarah E. McCurdy v.s. Matilda E. Stewart et al, on April 20 1896

J. W. Dowler Dep. Co. Surv.

E. R. Stewart } Chain
J. W. Dowler } Smen.

Town 6 Range 5 Section 14

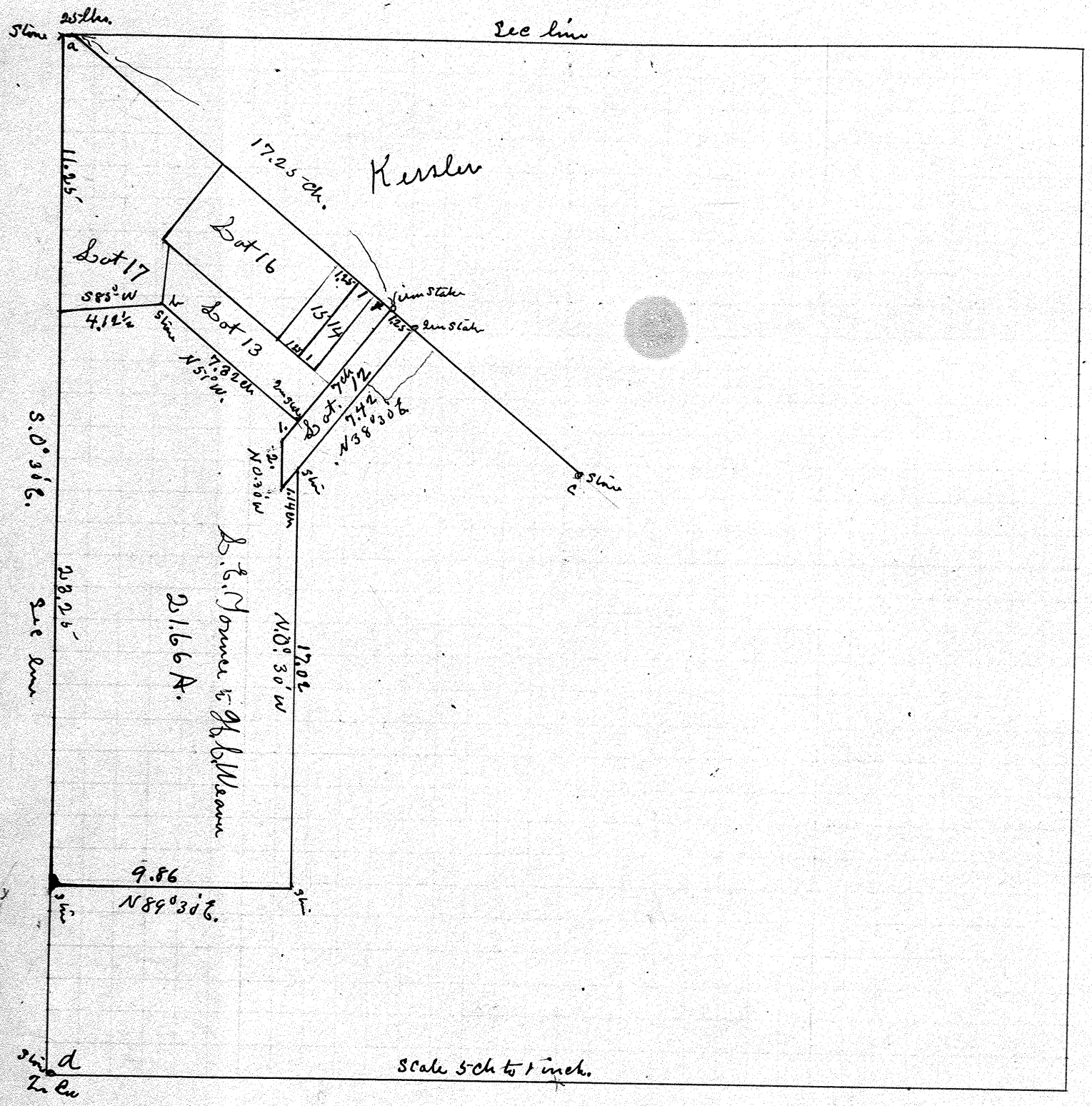

Found stone at a. b & c. & d
Located other points.

The object of the survey was to obtain a correct description and determine the acres in the tract above shown as containing 21.66 A.

I certify the above plat to be a correct return of a survey made by me May 9 1916

J. W. Dowler Dep. C. Surv.

S.E. Younce } chain
H.E. Weaver } by
Consent

Town 4 Range 6 Section 30

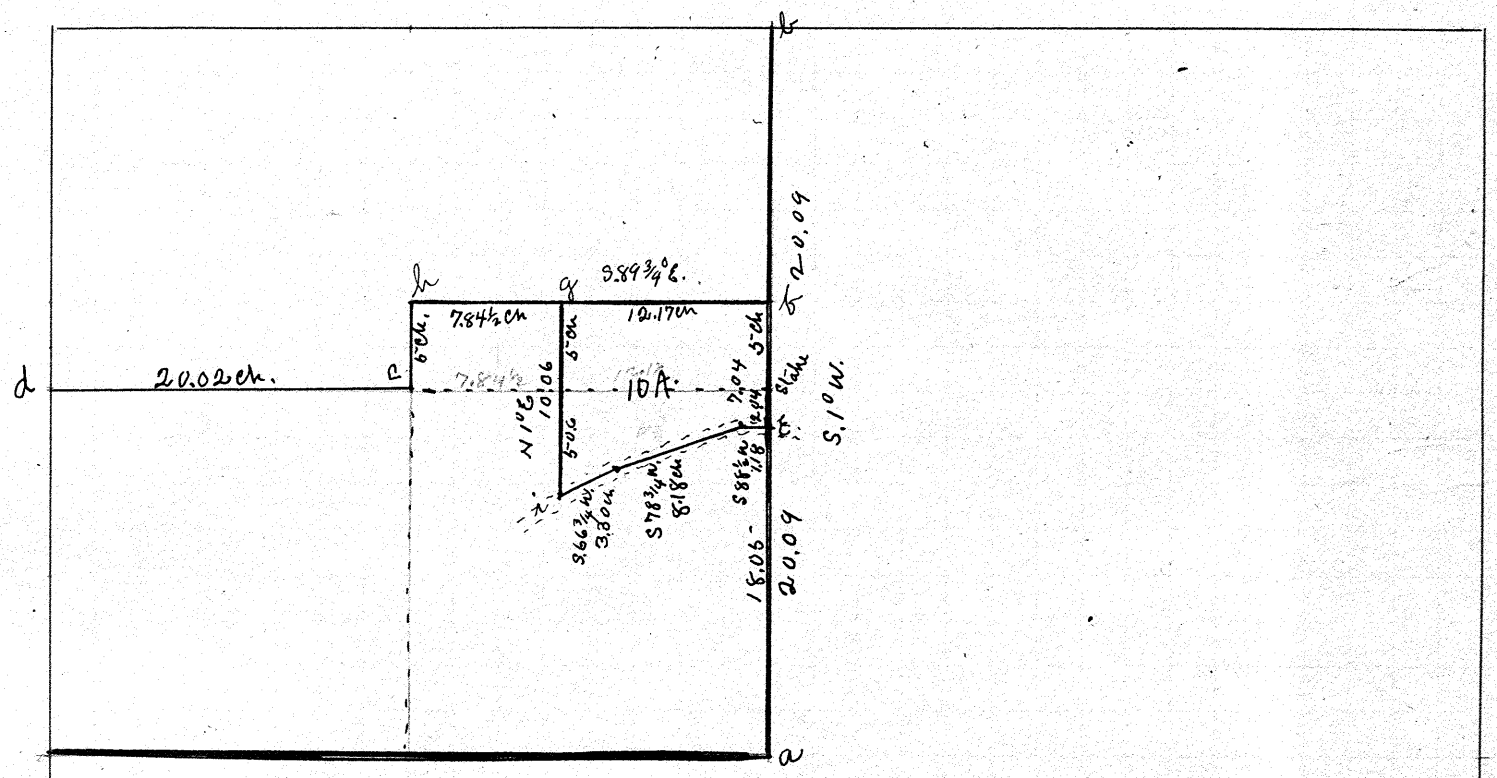

At a.b.c.d & E found stone.
At f.g.h planted stone.
At i planted iron bar. in pike

The object of the survey was to establish the line f.g.h. and to cut of the 10 A. tract.
All interested parties were present or represented, and agreeing
A mistake in measure on the plat recorded on page 46 of this volume was found, the side on south side of the 10A tract given on page 46 as 9.18ch was found to measure only 8.18. and the tract did not contain 10 Acres.

I certify the above plat to be a correct return of a survey made by me on May 15 1916

B. F. Wray
Russell Shearer } Chain sworn

J. W. Dowler Dep Co. Surv.

Town 5 Range 6 Section 5

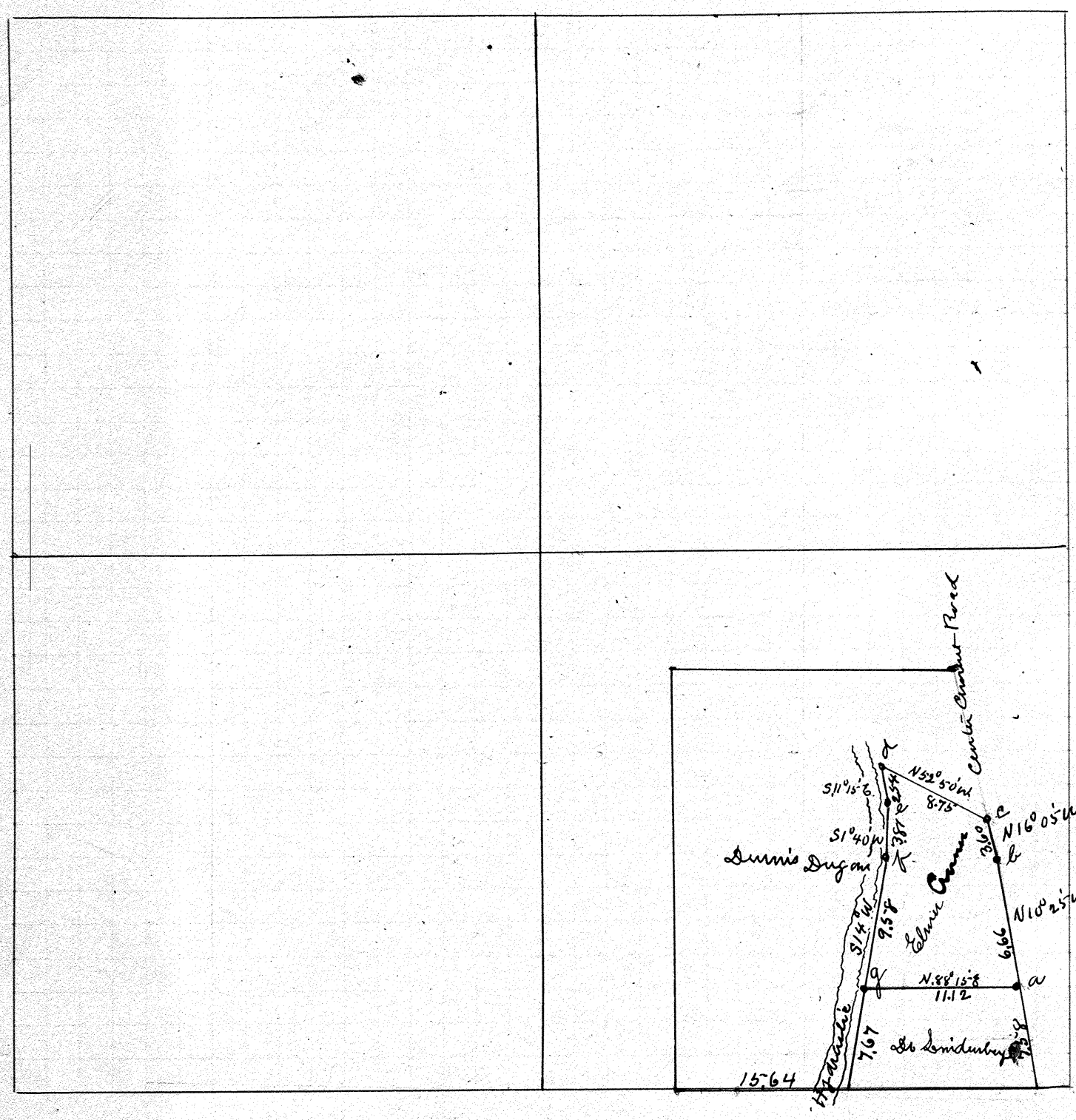

At a & c iron pipe at west edge of cement road and on line.

At. d. e. f & g placed iron pipe

The object of the survey was to determine the line between Dennis Dugan & Elmer Cramer, viz, from c. d. e. f & g. It was made from a survey on page 442 Bk 3. Co. Surveys Record.

I Certify the above to be a correct return of a survey made by me on May 17 1916

J. W. Dowler Dep Co Surv.

Elmer Cramer } chain by
Dennis Dugan } consent.

Town 5 R 1 Section 4,5 & 9

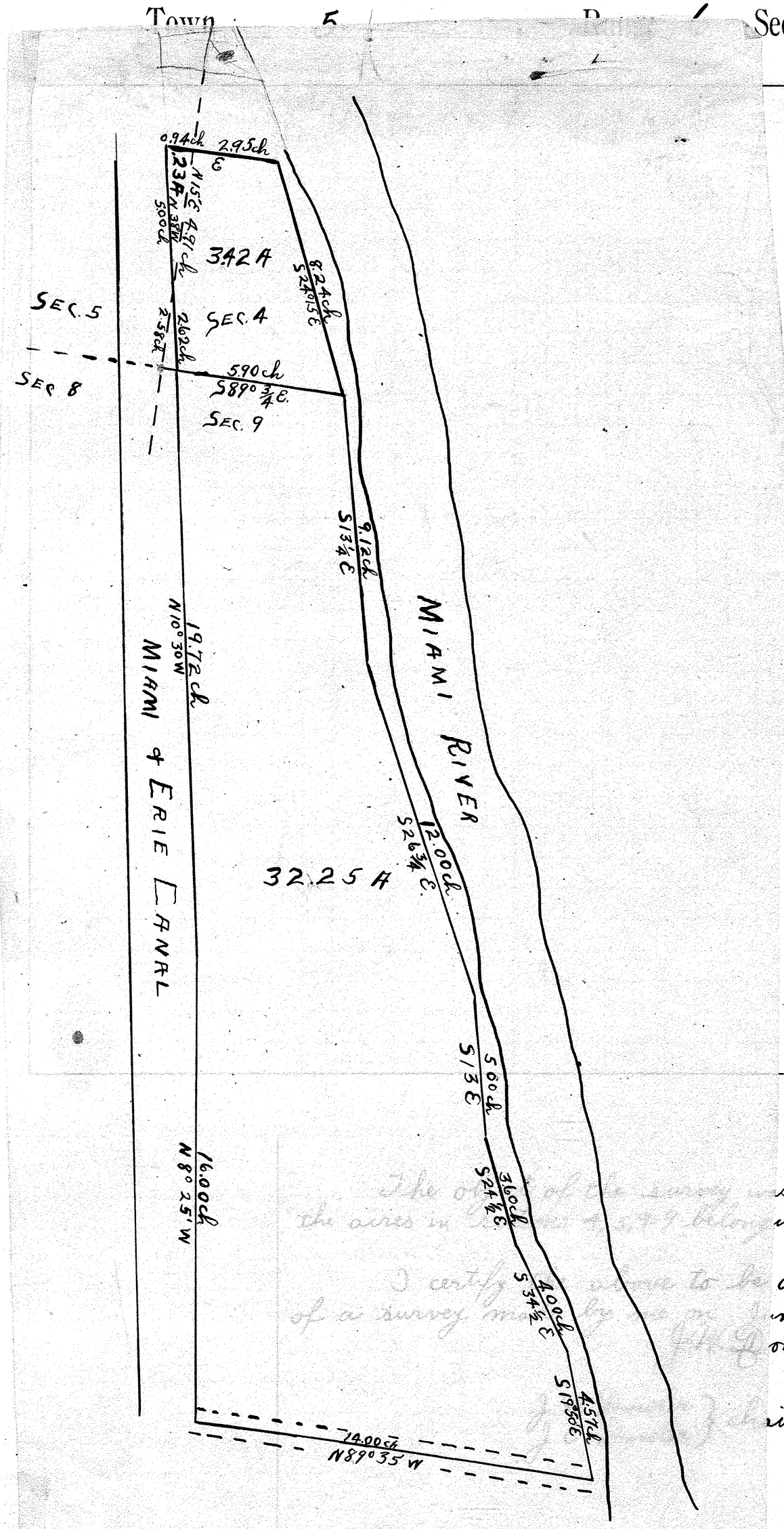

s to determine
ing to Susan Lucas.

a correct return
ne 12, 13, 1916
owlu Dep G Surv.

inmen

Town 2 Range 12 Section 33

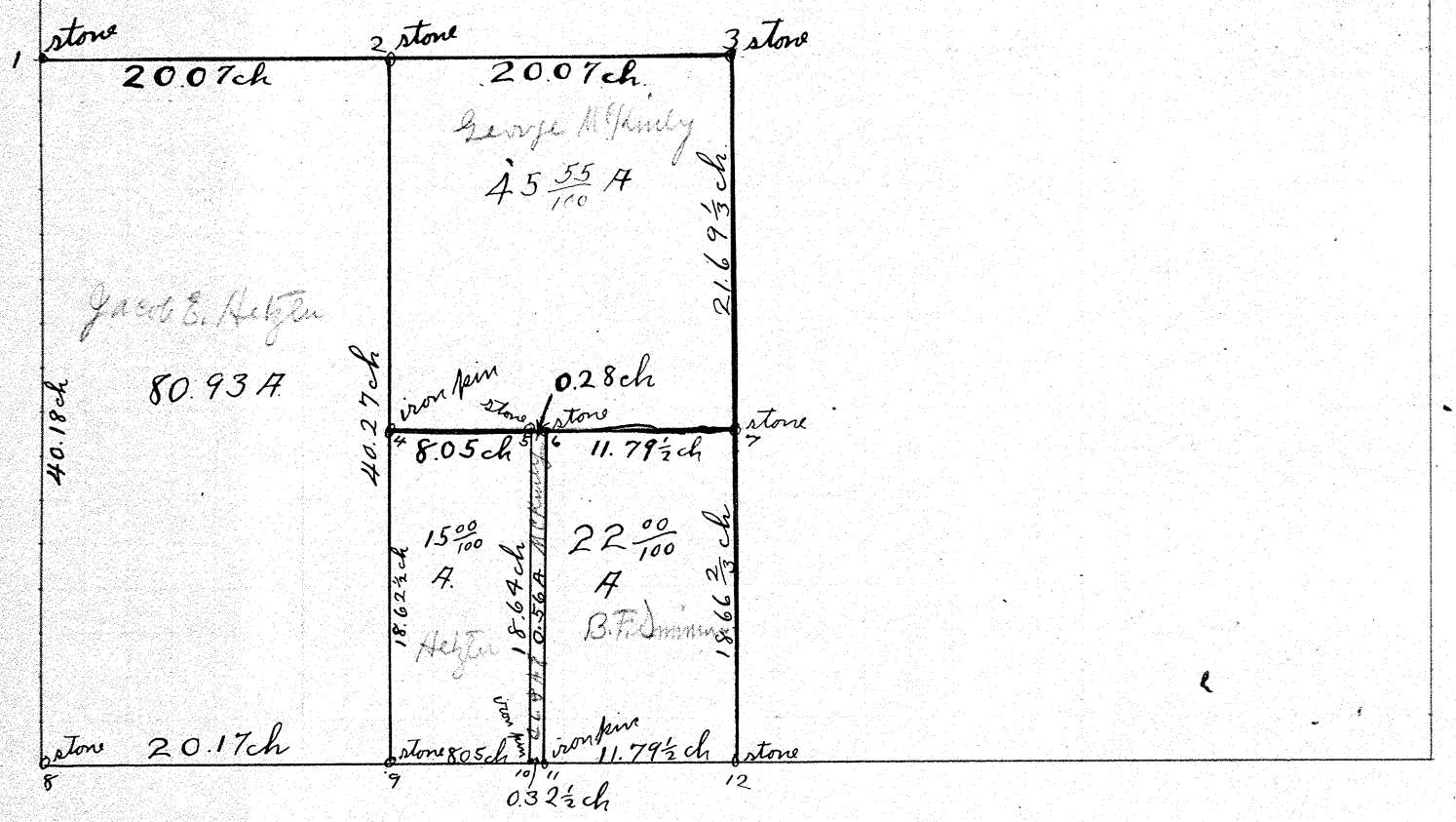

at 1 found stone
" 2 " "
" 3 " "
" 4 drove iron rod
" 5 planted stone
" 6 " "
" 7 " "
" 8 found stone
" 9 planted "
" 10 drove iron
" 11 " "
" 12 found stone

The object of the survey was to establish the lines and find the acreage in the tracts of land in above Sec. Section.

I certify the above plat to be a correct report of a survey made by me June, 25, 1916

J. W. Dowler Dep. Co. Surv.

J. E. Dowler } chainmen
J. W. Dowler }

Town 9 Range 4 Section 12

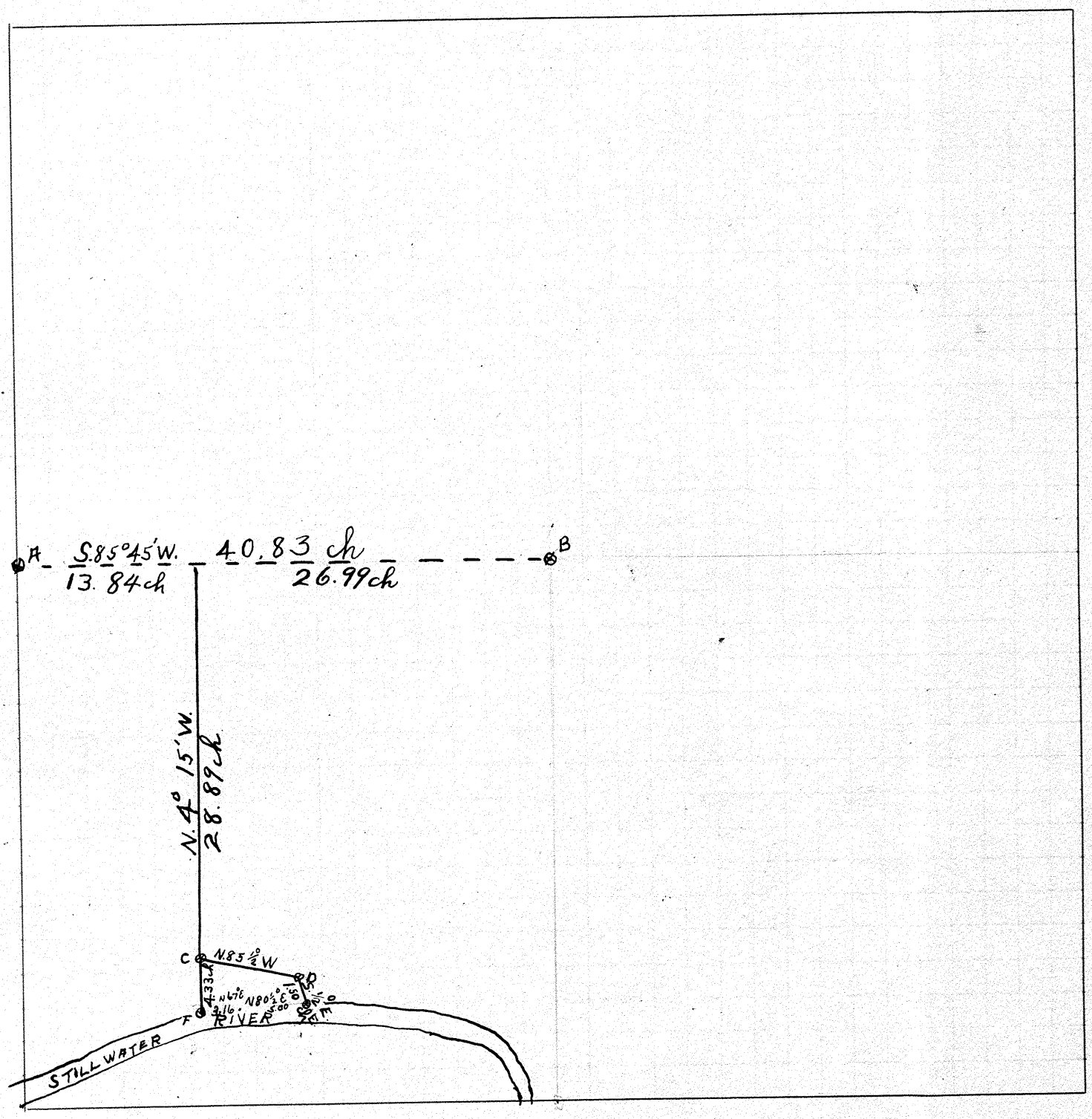

A FOUND STONE
B " "
C PLANTED STONE
D FOUND STONE & PLACED ANOTHER ON TOP OF IT.
E STAKE
F "

The object of the survey was to establish the ~~old~~ lines of the land now owned by Eliza M. Ross in Sec. 12 T. 9 R. 4 E.

The data for the survey was obtained from a plat made by Gibbs and recorded in book S page 256 in the ~~office~~ of the Clerk of Court.

I certify to above to be a correct report of a survey made June 14, 1916

J. W. Dowler Dep Surv.

J. E. Dowler } chainmen
Drawing } sworn

Town 1 Range 11 Section ~~17~~ 11

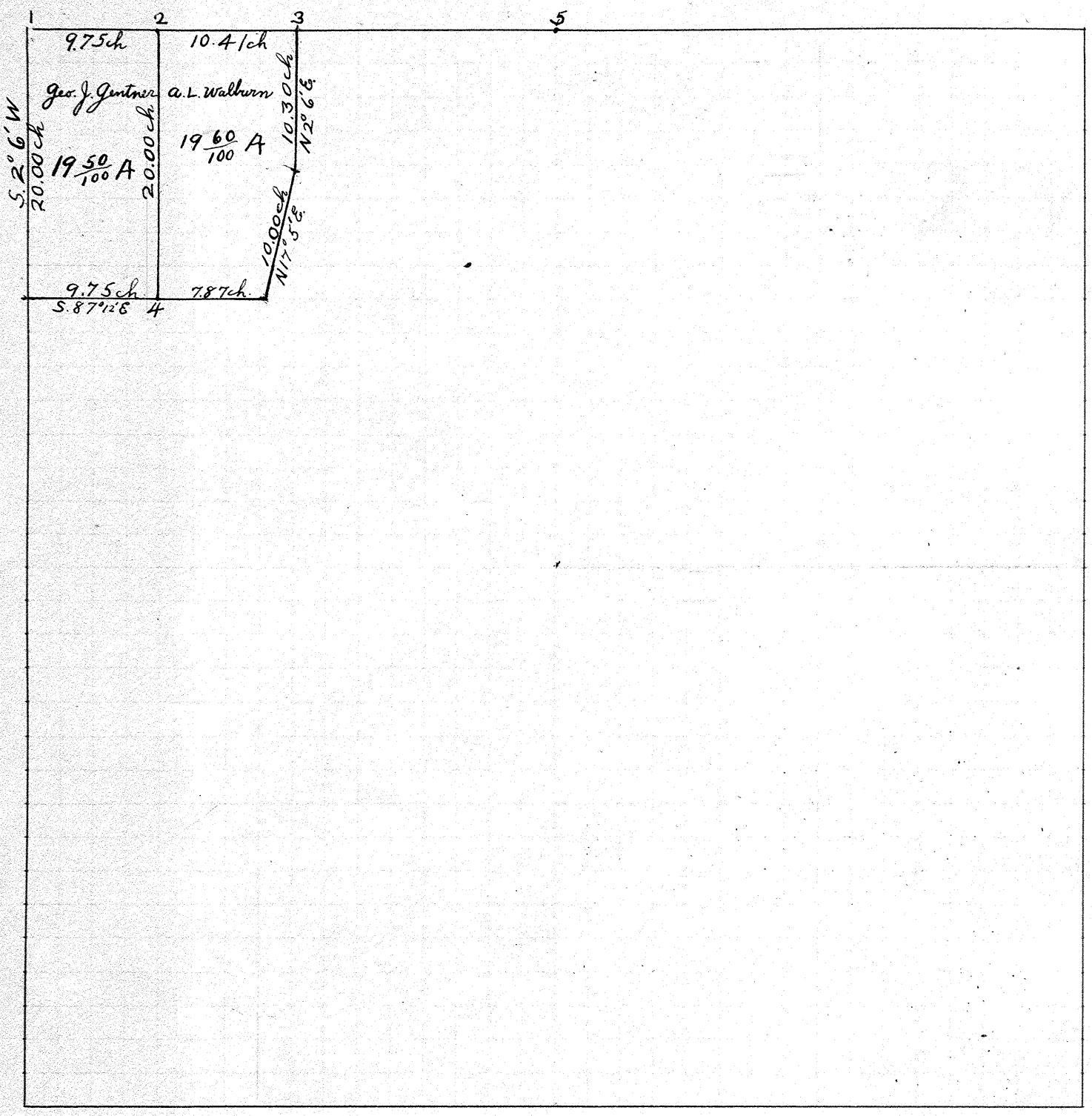

Found stone at 195

Planted stone at 2,344

The object of the survey was to cut 19 50/100 Acres off 39.1 Acre tract of land

I certify the above to be a correct report of a survey made by me June 30, 1916

J.W. Dowler Dep. Co. Surv.

J.W. Dowler } chainmen
J.E. Dowler }

Town ~~5~~ 1 Range ~~7~~ 5 Section 21

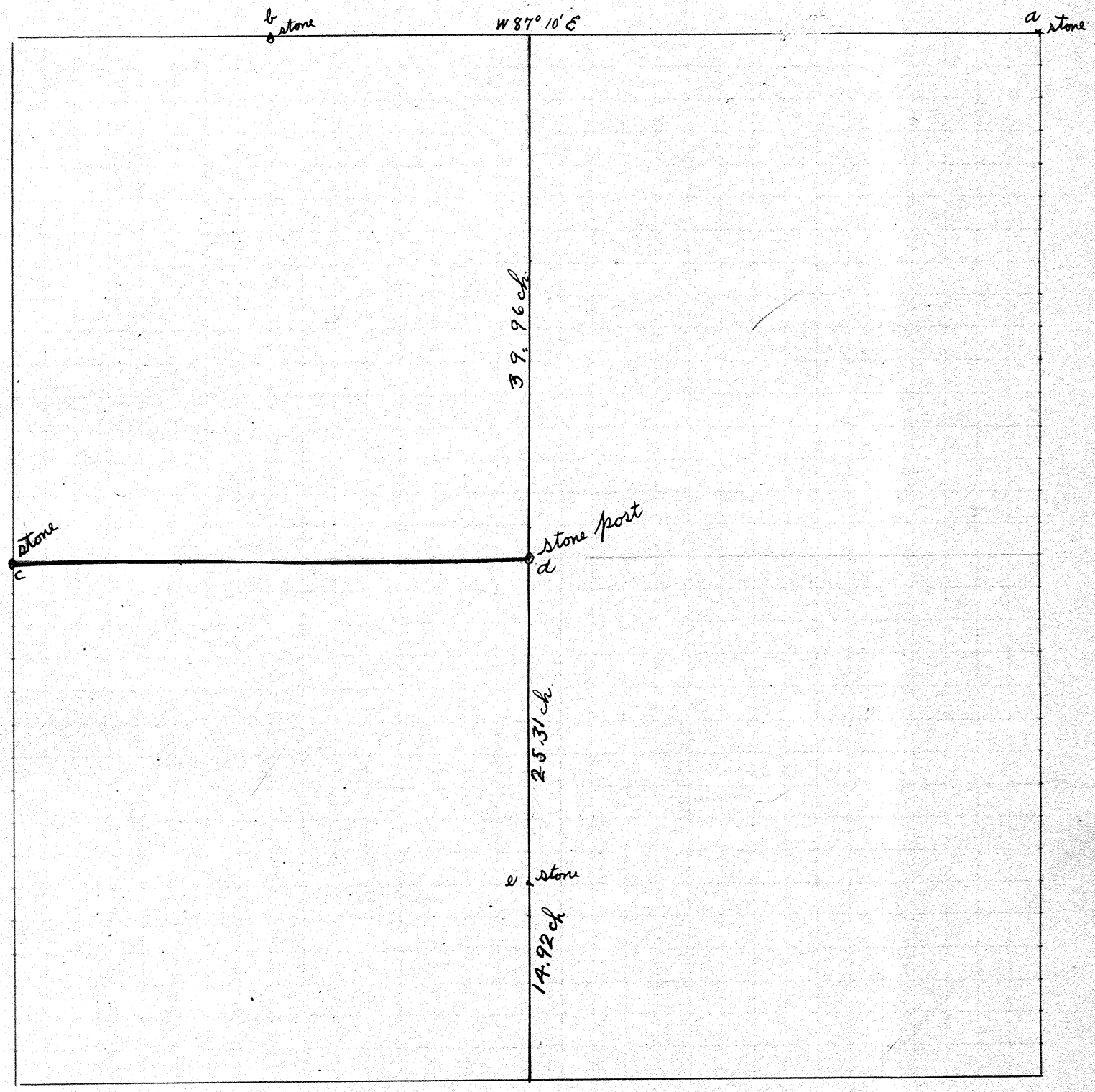

AT. a, b, c & e FOUND STONE

" d STONE POST

The object of the survey was to establish the N. line of the S. W. Qr. of Sec 21. Town 5 R 7.
Fred Wackler, Jehes Party & I.B. Cecil were present and agreed on stone post at point (d.)

I certify the above plat to be a correct report of of a survey made by me Aug 4, 1916

J. W. Dowler Sch C.S.Surv.

J. W. Dowler
J. E. Dowler } chainmen

Town 8 Range 5 Section 19



AT a, b, c, f & g found stones

at e planted stone

at d planted stone on line 3.71 ch from e.

The object of the survey was to establish the lines g, e, f and d, e.

I certify the above to be a correct plat of a survey made by me Aug. 10, 1916

J. W. Dowler Cty Co Surv.

J. W. Dowler
J. E. Dowler } chainmen

Town 1 Range 10 Section 18



at c, f & e	found stone
at a	drove iron rod
at b	planted stone

The object of the survey was to cut 4.50 A off of the South side of the land owned by C. W. Kline.

I certify the above to be a correct plat of a survey made by me Aug 12, 1916

J. W. Dowler Co. Surv.

J. W. Dowler
J. E. Dowler } chainmen

Town 2 Range 9 Section 21

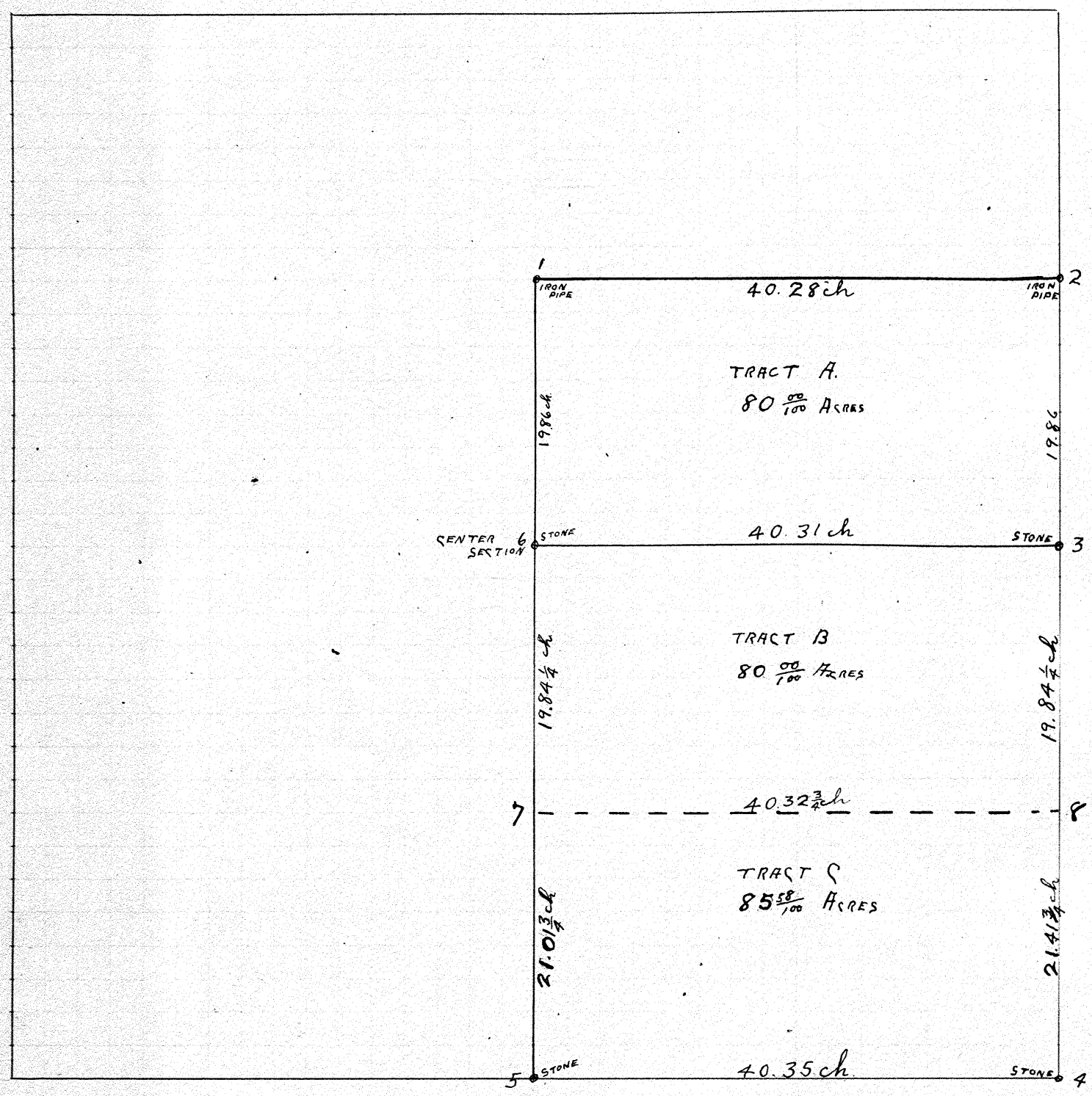

AT 1 & 2 FOUND IRON PIPE
AT 3, 4, & 5 & 6 FOUND STONE
At 7 & 8 placed iron pipe.

The object of the survey was to determine the acres and obtain descriptions of the Abram Studebaker land in this Section.

I certify the above plat to be correct as surveyed and measured by me Aug 21 1916
J. W. Dowler Dep Co Surv.

J. E. Dowler } chain
Andrew Metzger } Sroms.

Town 2 Range 9 Section 18

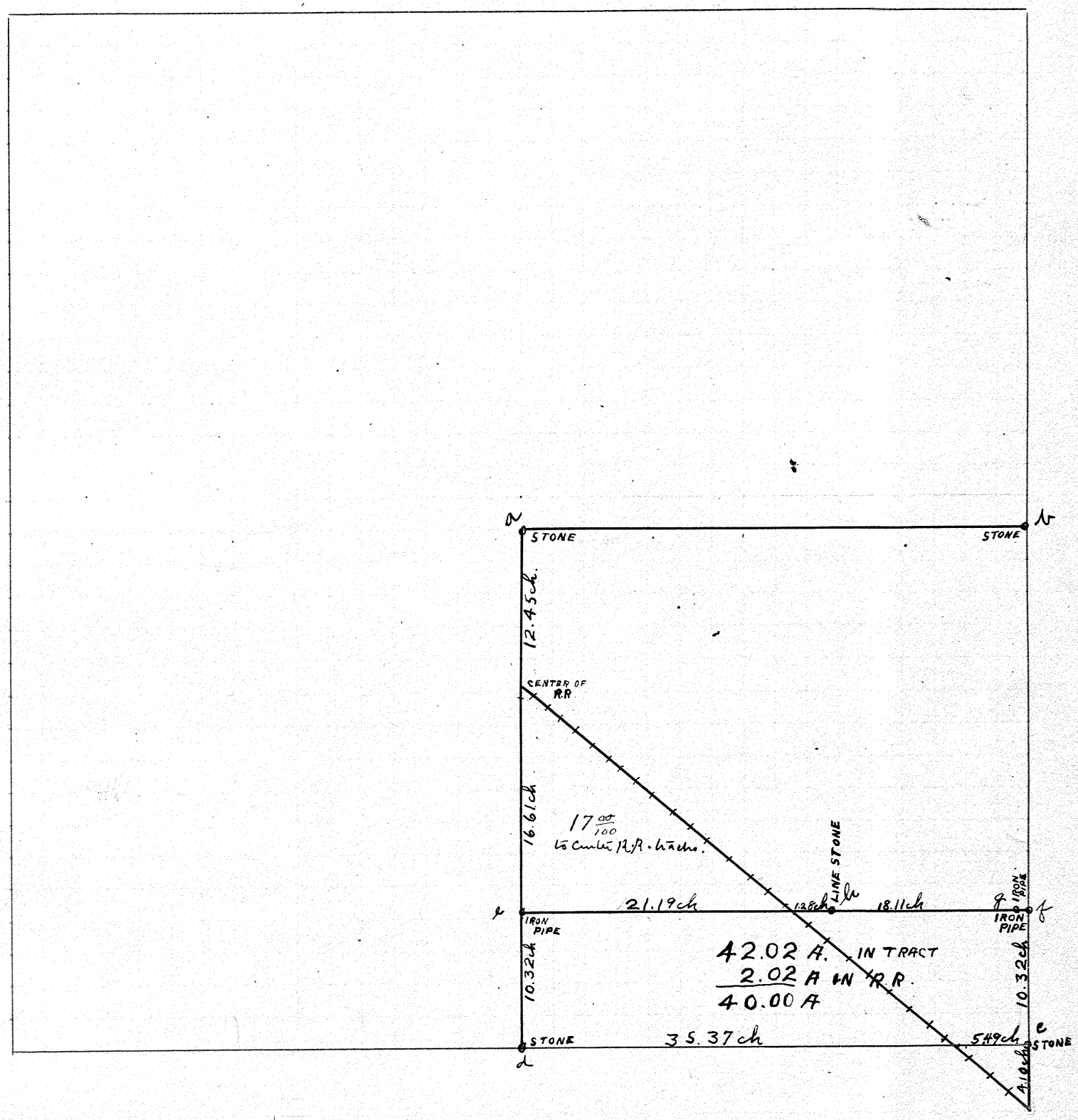

At a.b.c found stone for corners

At d. replanted stone taken out when post was planted

At e iron pipe for tract sold but did not run for line to put it on true line

At f iron pipe on corner

At g witness to corner on line and 61 lbs west

At h stone on line and on right of way of R.R. and 18.11 chains west of pipe on sec line.

The object of the survey was to cut off 40A on the south side of the South East Quarter clear of the land occupied by R.R. between fences.

I certify the above plat to be a correct return of a survey made by me Aug 22 1916

J.W. Dowler Dep. Co. Surv.

Raymond Kerr } Chain
J.W. Dowler } men.

Town 8 Range 5 E Section 25

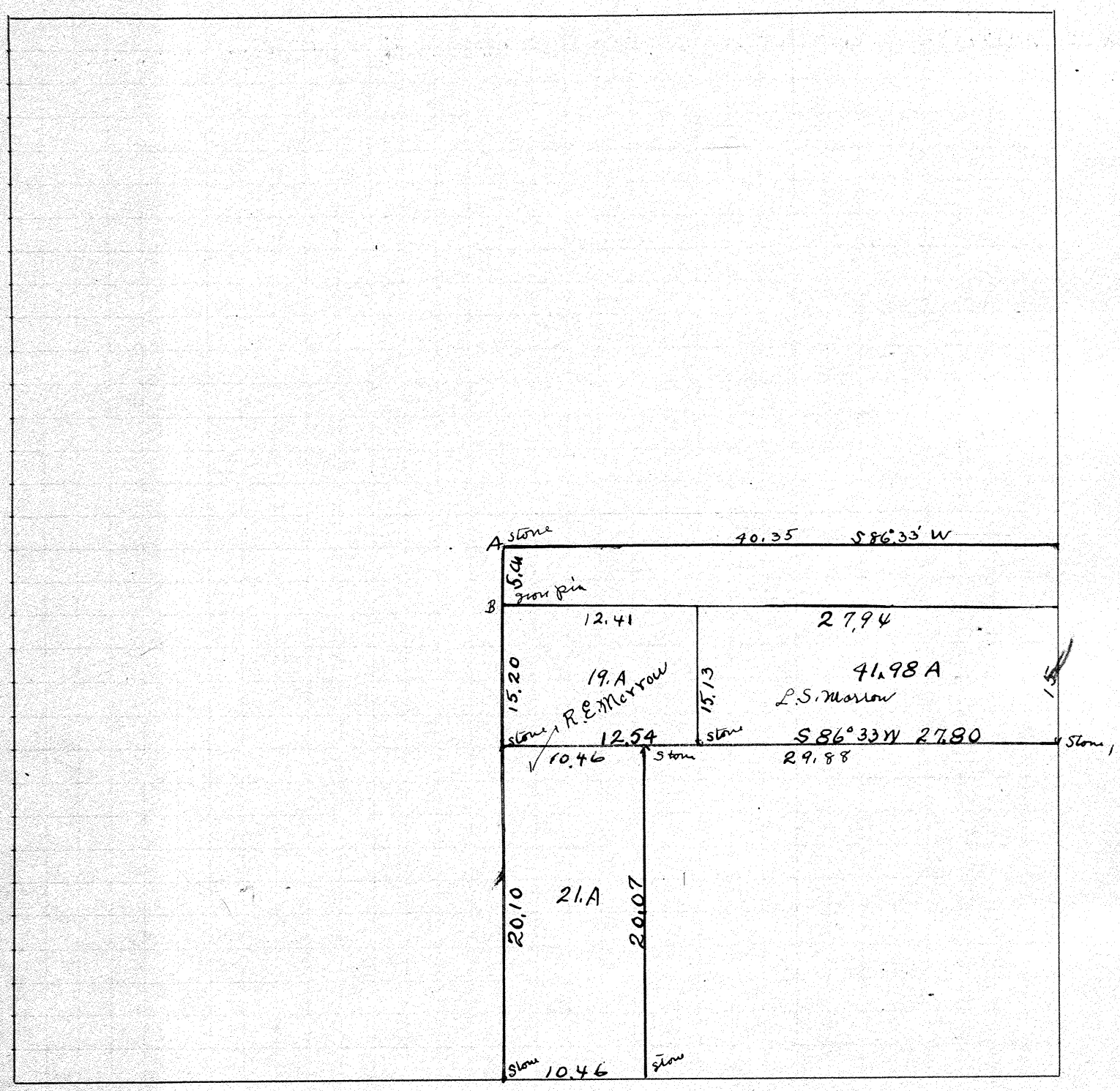

The object of plat is to Establish acres of L.S. & R E Morrow distantces taken from surveys made march 18 1912 by John W Dowler and taken from Recorded surveys on Record in Book #2 page 213 Book #3 page 326.

I certify the above plat to be Correct

L. P. Knoop
Dec 5 - 1916 County Surveyor

Town 9 Range 4 Section 27 S.E. 2r

Plat shows S.E. 2r. Sec 27.

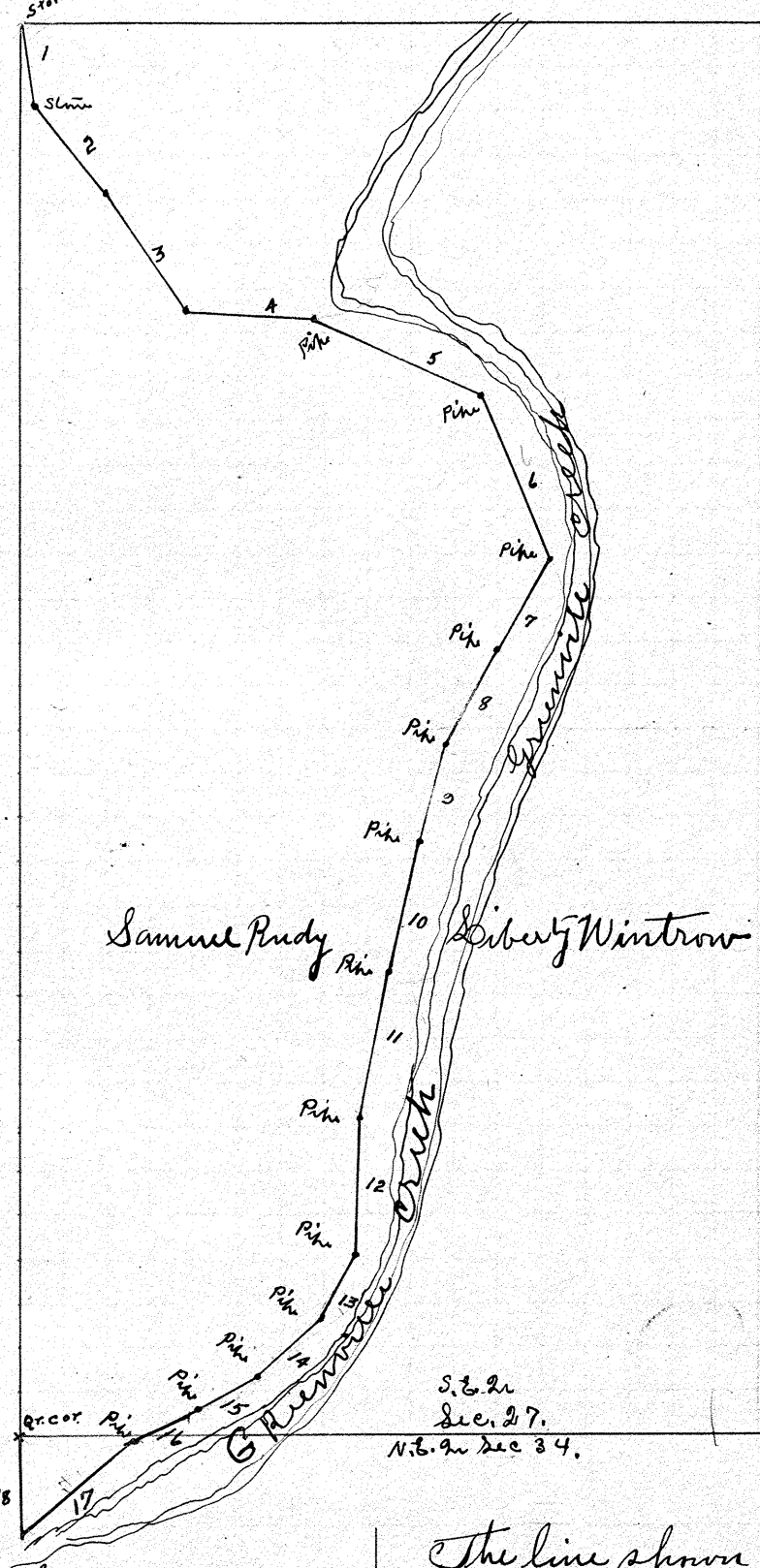

We the undersigned Troy ohio Jan. 29 1917.
agree to make the line surveyed by J.W.Dowler, and the corners
marked by iron pipe placed by him, and recorded in Book 4 Page 159
County Surveyors Record in Miami Co. ohio. a permanant line between
the lands owned by us ;said line being on the west side of
Greenville Creek and in the North East Quarter of section 34
Town. 9 Range 4 East. and in the South east Quarter of Section 27
Town. 9 Range 4 East. as shown by the plat and record on said
County Surveyors Record Book.

Samuel Rudy
Liberty Wintrow

#1	S 8½° E	2.30	chs. to stone
2	S. 29° E	3.20	" " Iron Pipe.
3	S. 35¾ E.	4.18	" " "
4	S. 87½ E.	3.79	" " "
5	S. 66½ E.	5.41	" " "
6	S. 22¾ E	5.21	" " "
7	S. 31 W	3.00	" " "
8	S. 28½ W	3.00	" " "
9	S. 15¾ W	3.00	" " "
10	S. 14½ W	4.00	" " "
11	S. 11 W	4.00	" " "
12	S. 1¾ W	4.00	" " "
13	S. 30 W	2.00	" " "
14	S. 49¾ W	2.00	" " "
15	S. 63 W	2.00	" " "
16	S. 67¼ W	2.00	" " "
17	S. 51¼ W	4.37	" to qr

Line in Sec. 34.
18 – Thence N. 2.82 chs. to qr. cor. between Sections 27 and 34

The line shown on the plat was run to establish the line between Samuel Rudy and Liberty Wintrow along the West side of Greenville Creek in S.E. 2r Sec 27 and N.E. 2r Sec 34. There being a conflict in the discription in their deeds on this line. Samuel Rudy and Liberty Wintrow being present agreed to make this line as surveyed, and the corners all marked with iron pipe, the permanent line between them and instructed me to make a record of this survey noting their agreement to the same, as a permanant line, on the County Surveyors Record book in Miami Co. O.

I certify the above plat and report to be correct as made by me Dec. 1916

J. W. Dowler Sup. Co. Surveyor

T. C. Fleehart } Chain and witnesses to agreement.
J. W. Dowler } Sworn
Abraham McGassity }

Town 1 Range 11 Section 14

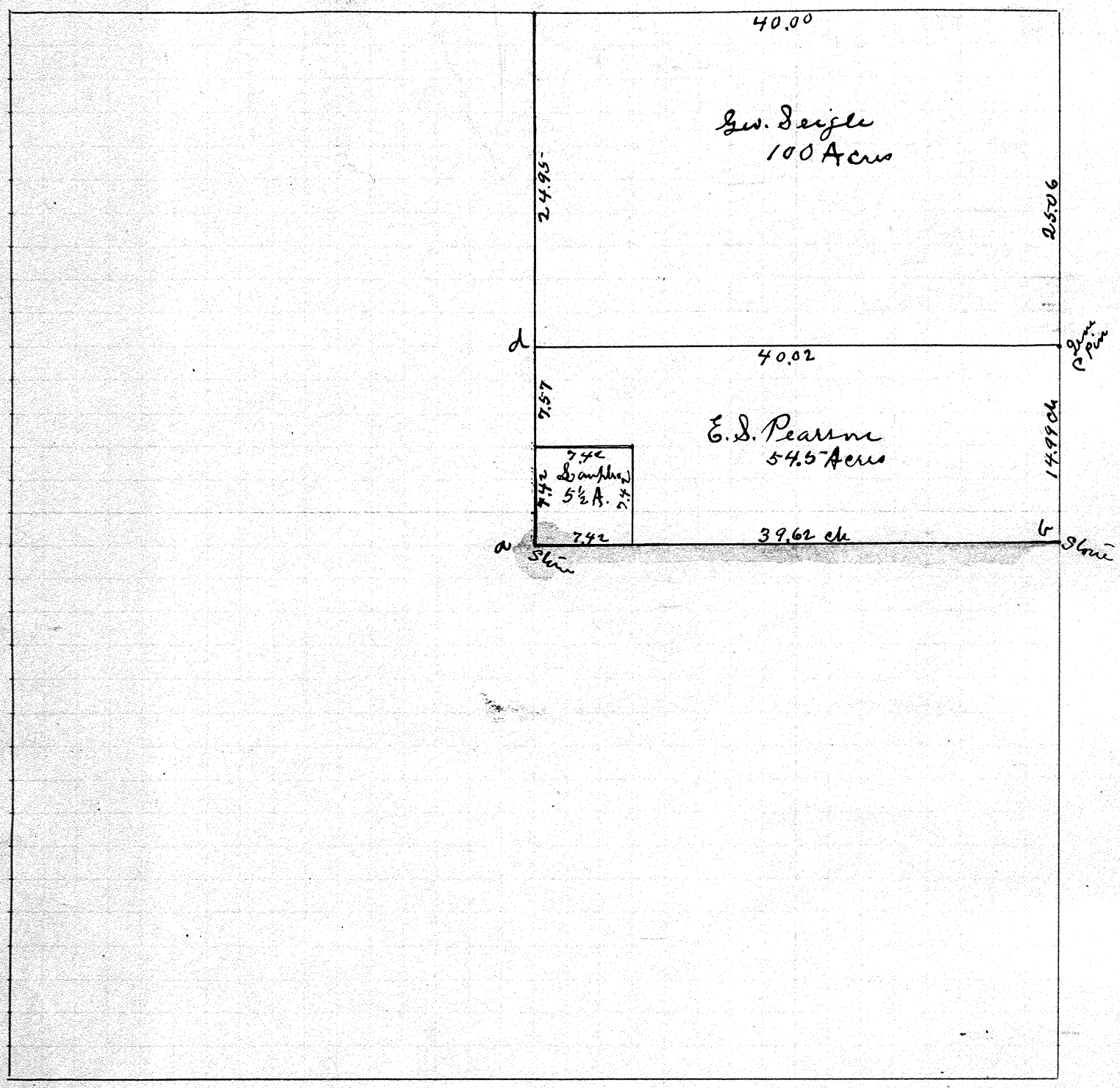

At a & b found stone the quarter corners

At c placed iron pipe

At d. placed witness an iron pipe 20 ft east of corner and on line.

The object of the survey was to cut off and establish the corners for the 54½ acre tract, and get a correct discription of same for deed.

I certify the above to be correct as measured by me Jan. 19 1917.

J. W. Dowler Sch Co. Surv.

J. W. Dowler
E. S. Pearson
Geo. Seigle
} chain by concent.

Town 8 Range 5 Section 8

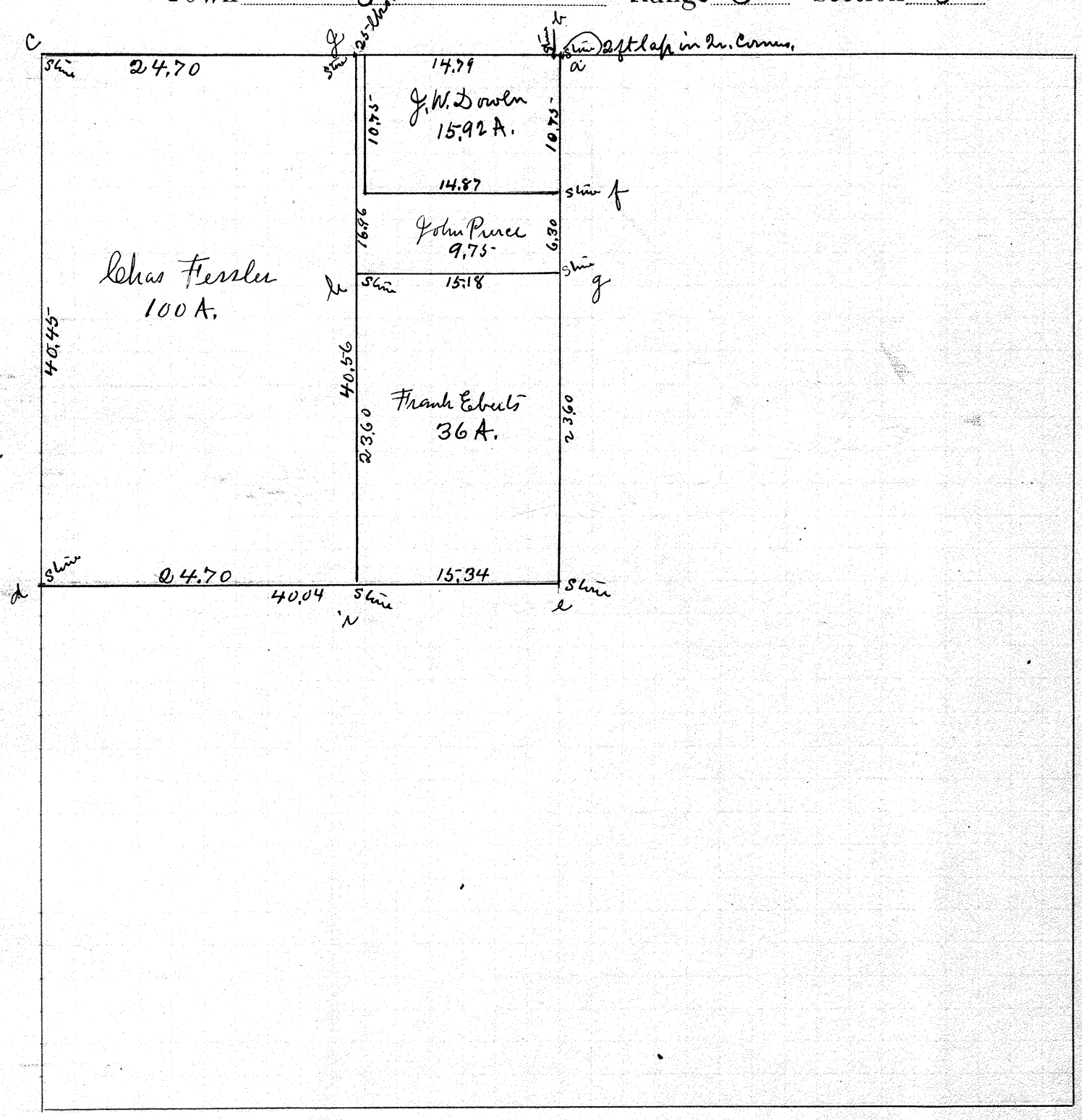

At a. b. c. d. e & f found stone.

At g. h. i. and j planted stone

a. is the 2n corner for Sec 8
b. is the 2n cor for Sec. 5 and is 2 ft west of above at a.

The object of the plat is to show the amount owned by each land owner in the North West Quarter

The Boundaries of the 2n. Section and the 100 A tract of Charles Fessler were surveyed in Jan 1907 the other tracts at a more recent date

I certify the above plat to be correct as surveyed and measured by me.

J. W. Dowler Surveyor

Elmer Buchanan } chain
John Brannen } by current.

Town 2 Range 10 Section 10

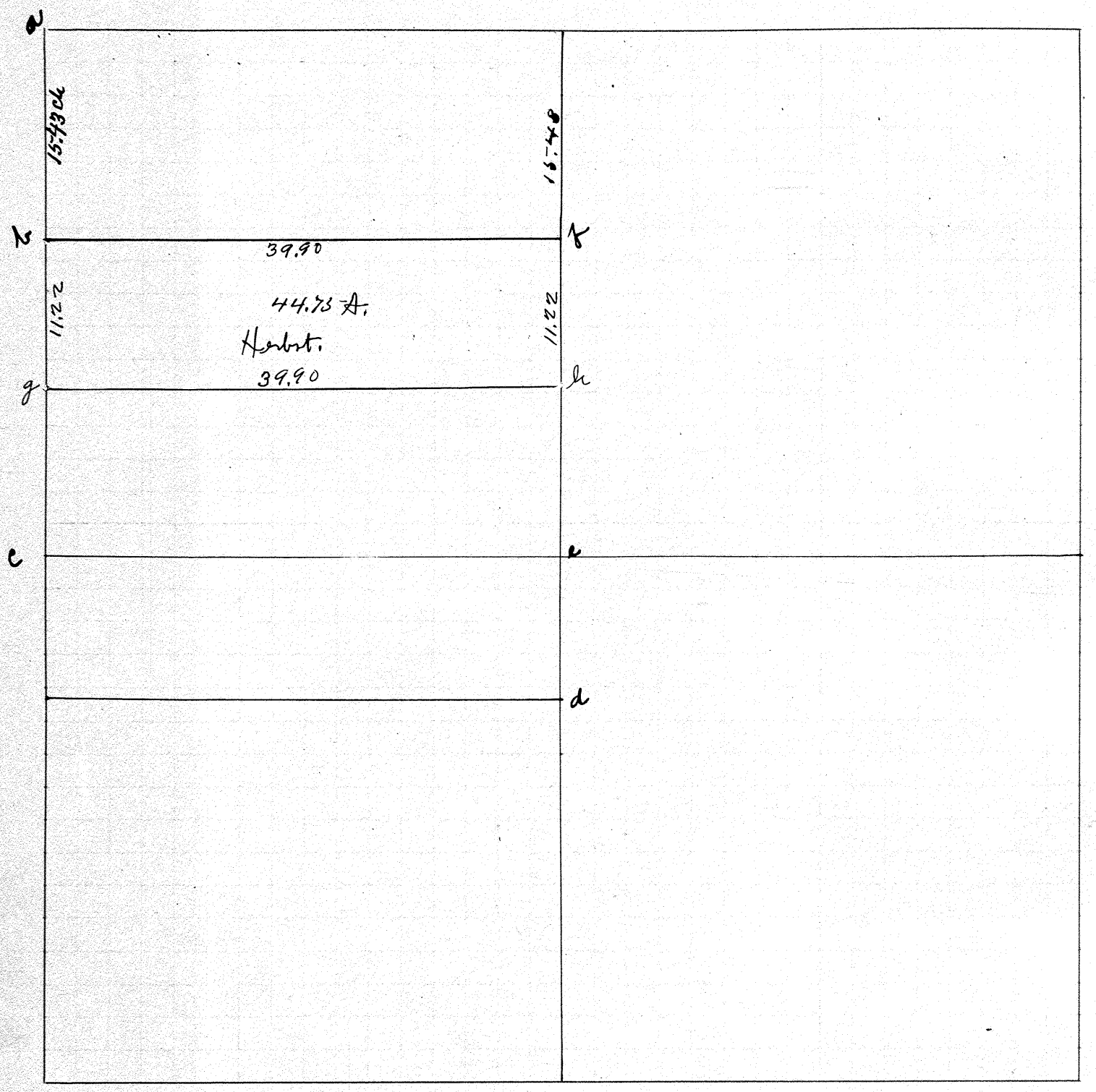

At a.b.c.d.e & f found stone
At. g & h planted stone.

The object of the survey was to cut off 44.75 A. as shown on above plat. also to test the measurements as given of the same property and corners on page 8 of this volume. the stones were found and measures were correct

I. certify the above to be a correct plat as measured by me on Feb 1917

J. W. Dowler Dep. Co. Surv.

See 134 Pg 8

Town 9 Range 4 Section 22

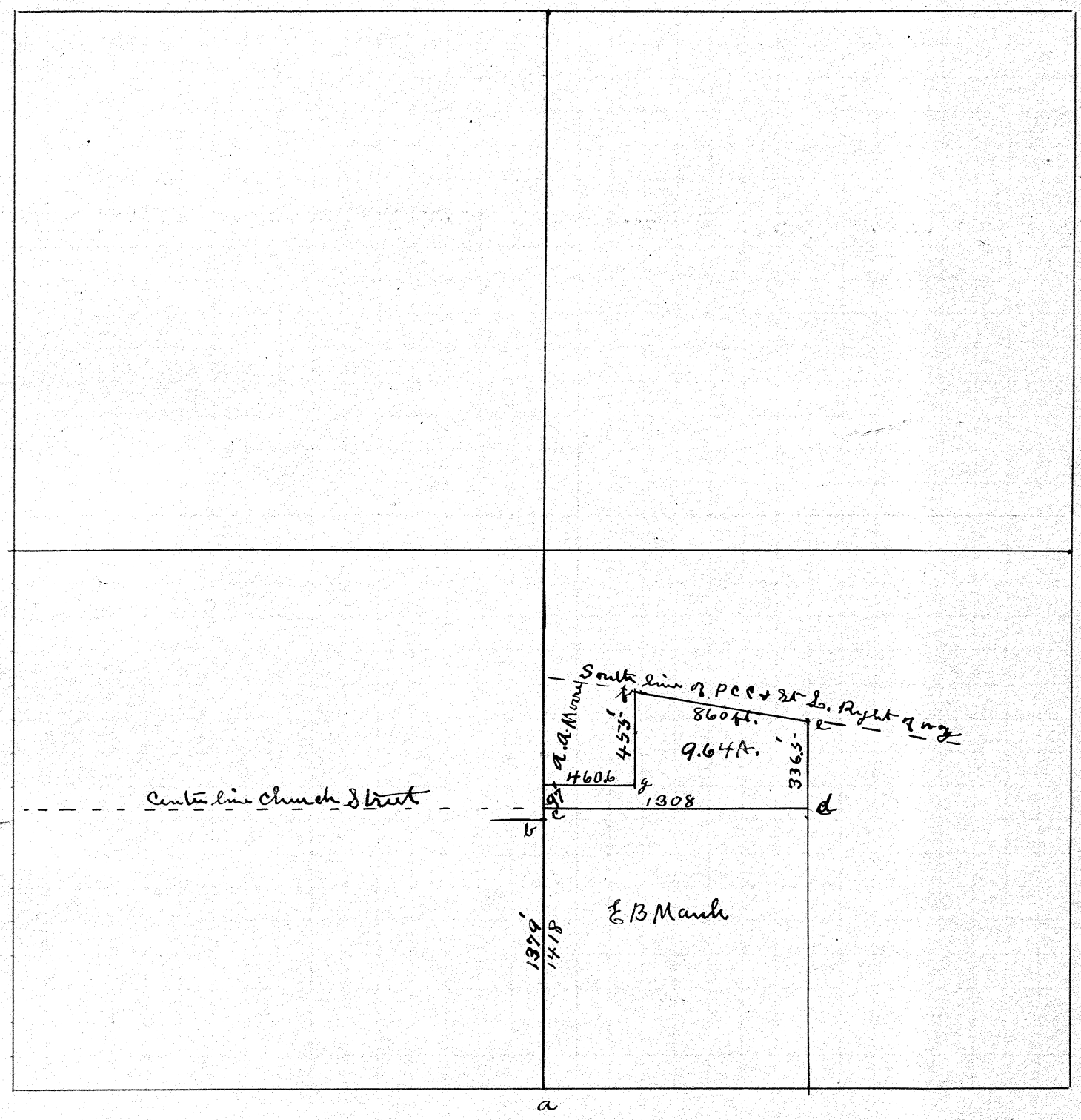

Found stone at a. b. e & g
Placed iron pins at c & d

The object of the survey was to obtain a discription and determine the acres in the 9.64 A. tract shown above. it being the north end of outlot 27 Bradford Ohio. Conveyed by E. B Mank to Andrew A. Moore

I certify the above to be correct as surveyed by me Feb 16 1917. for E. B. Mank & A. A. Moore

J. W. Dowler Sub Co Surv.

E. B. Mank } by
J. W. Dowler } Consent.

Town 2 Range 10 Section 14

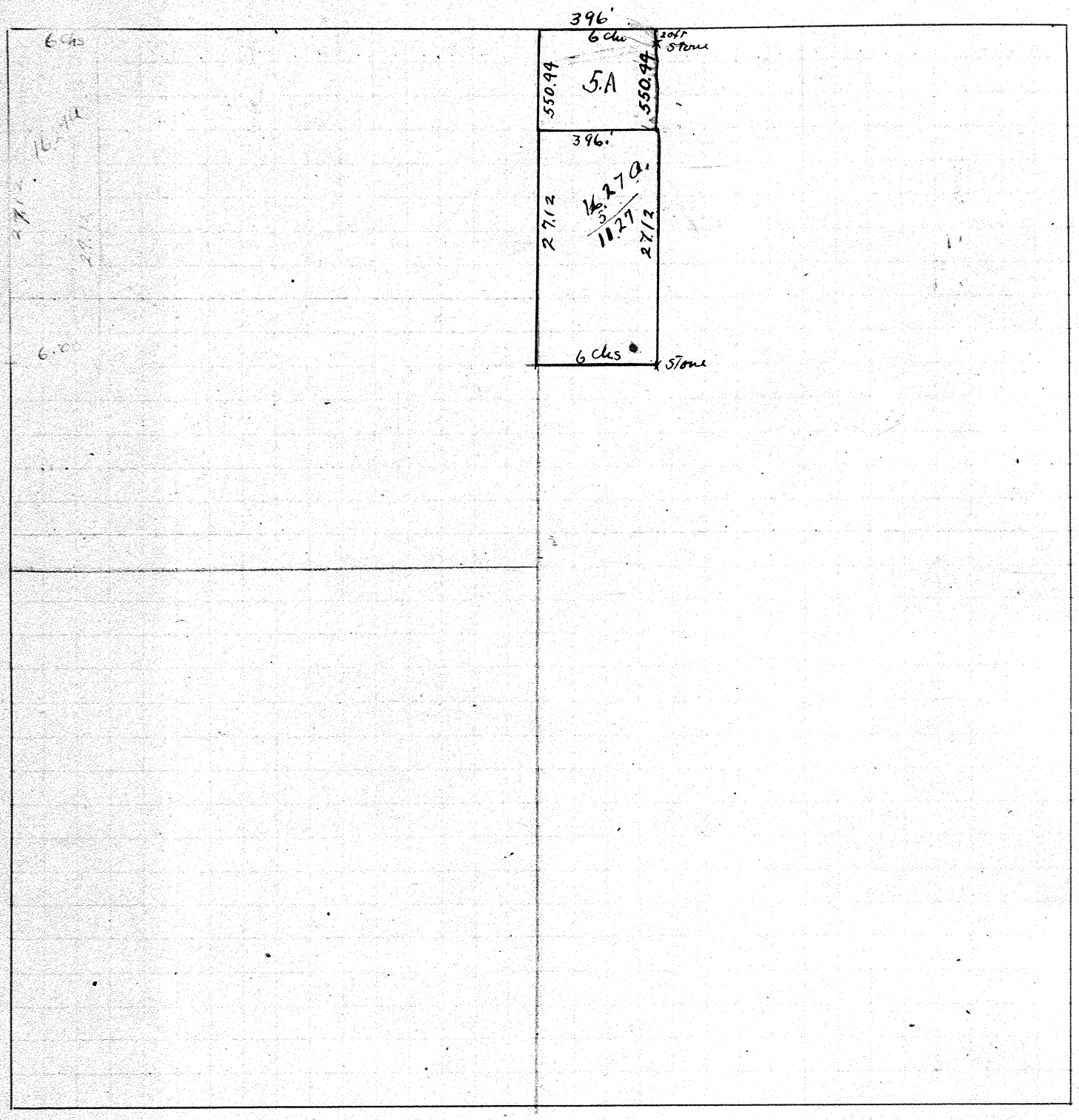

Survey made on March 24 1917 to Establish acreage of 16.27 acres.
Elig Twp Mun Co Sur
OK L. P. Knopp Co Surveyor

The survey in Red made July 6 - 1923 to Cut off 5 acres by L. P. Knopp Dep Co Surveyor.

Town 4 Range 6 Section 33

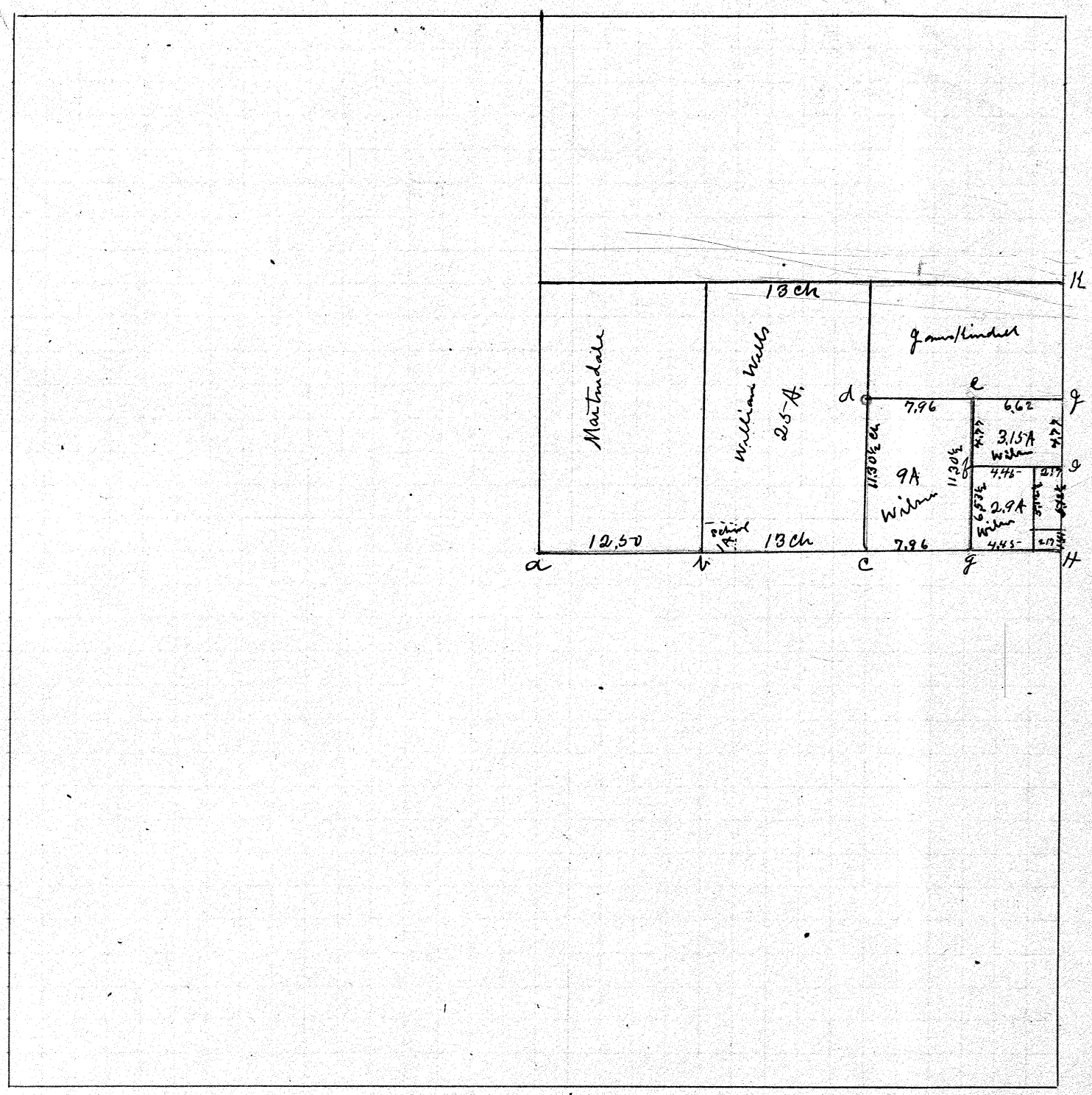

At a & b found stone
At K. stone found witness on
bent pin 33 links east of corner
At H. drilled hole in cement road
4 lks west of center of cement.
At c. d. e. f. g & d placed stone
At J. placed iron pin 40 lks west
of corner.

The object of the survey was to establish corners to Harvey W. Wilson's land.

I certify the above plat to be correct as surveyed by me March 16 1917

J. W. Dowen sch Co Surv.

James Kindell
J. W. Dowen } chain by cement

Town 1 Range 12 Section 31

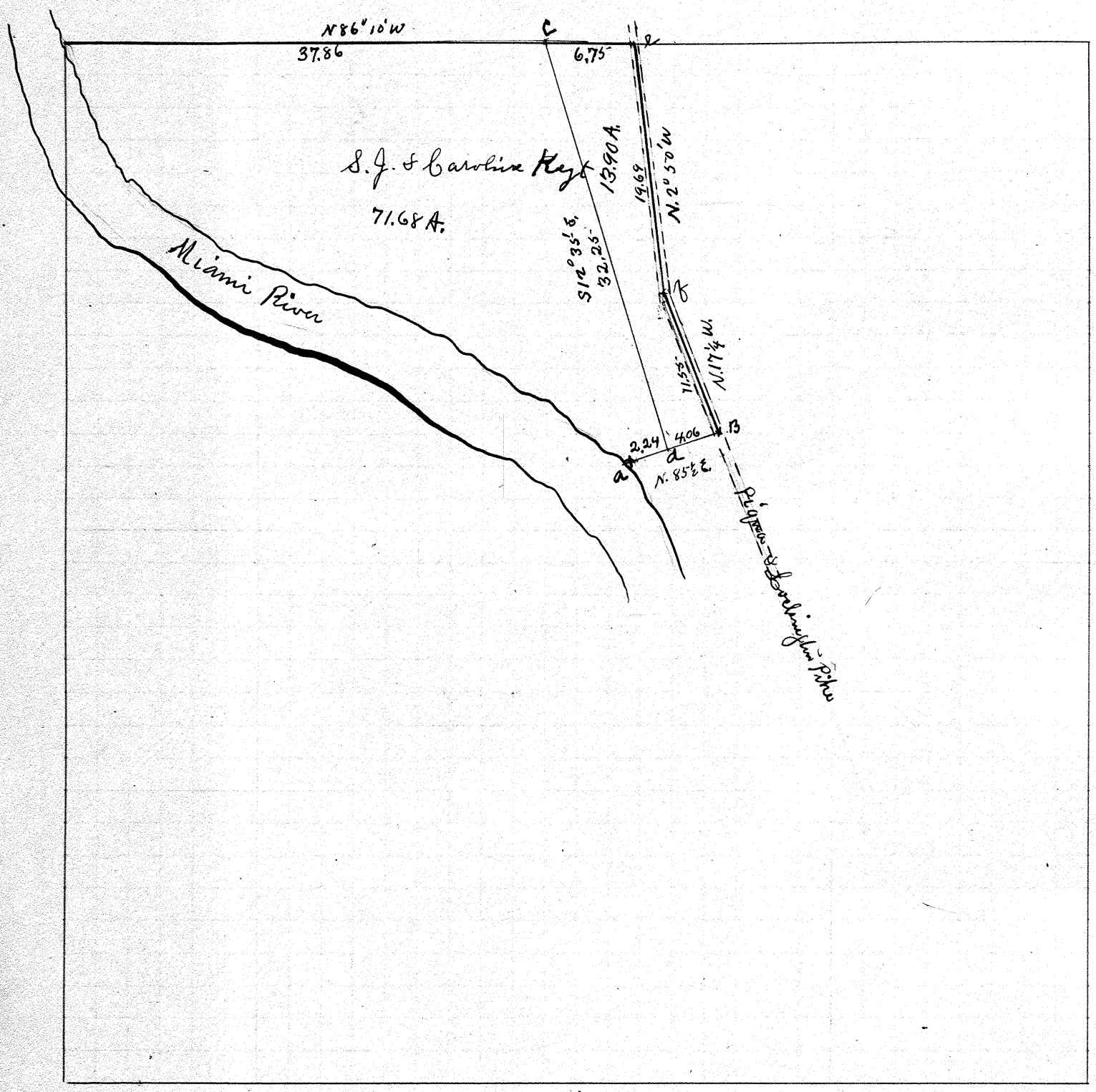

Found stone at a, b & c
Planted stone at d
At. e center pike on sec line.
a f planted stone

The object of the survey was to get description and corners for the 13.90 A. on above plat.

I certify the above plat to be correct as surveyed by me March 21 1917

J. W. Dowler Asst Co. Surv.

Richard Covault
James W. Keyt } chain by consent.

Town 6 Range 5 Section 12

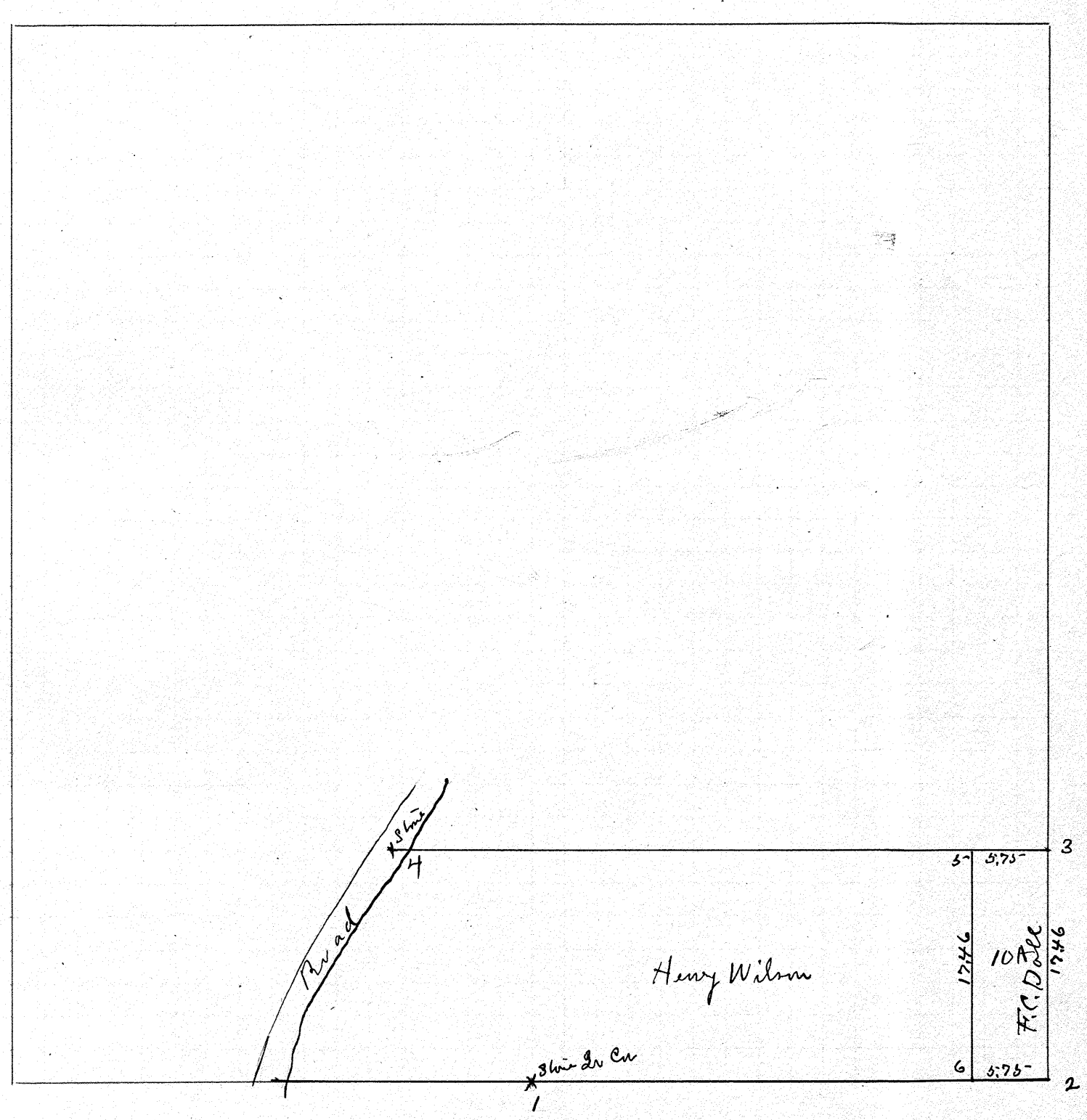

At 1.2.3.4 found stone
At 5 & 6 Planted stone

The object of the survey was to cut off the 10 A tract as per deed.

I certify the above plat to be correct as measured by me April 12 1914

J. W. Dowler Co. Surv.

F. C. Doll
Henry Wilson
J. W. Dowler
chain by consent

Town 7 Range 4 Section 15-

South East 2w Sec 15-7-4

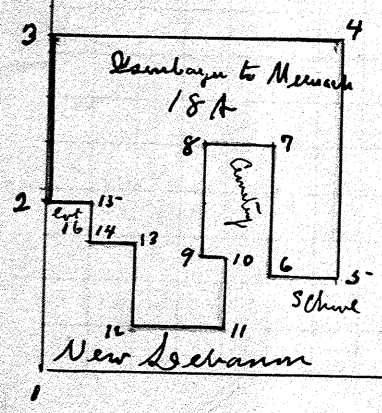

Note
sketch to left
should be shown
here. Dowlin.

Found stone at 1.3 & 4.
Planted stone at 2.5.6.7.8.9
10.11.12.13.14.15-

The object of survey was to locate Isenbarger Estate and determine Acres

1 to 2	625 ft.	
2 to 15-	165¼ ft.	to Center alley
15 to 14	148½ ft.	with center alley
14 to 13	165¼ ft	" " "
13 to 12	325½ ft	with east line of lots.
12 to 11	316½ ft	with rear lots.
11 to 10	248 ft.	" County line
10 to 9	86 ft.	" " "
9 to 8	427 ft	" " "
8 to 7	254 ft	" " "
7 to 6	481½ ft	" " "
6 to 5-	241 ft	to N.E. Co School
5- to 4	906 ft.	
4 to 3	1056 ft.	
3 to 2	581 ft.	

I certify the above to be a correct return of survey Made April 6 & 9 1917
J W Dowlin Dep Eng

Chas Isenbarger Jr. } Chain
S. J. Dilmer } Sroman

Town 5 Range 6 Section 34

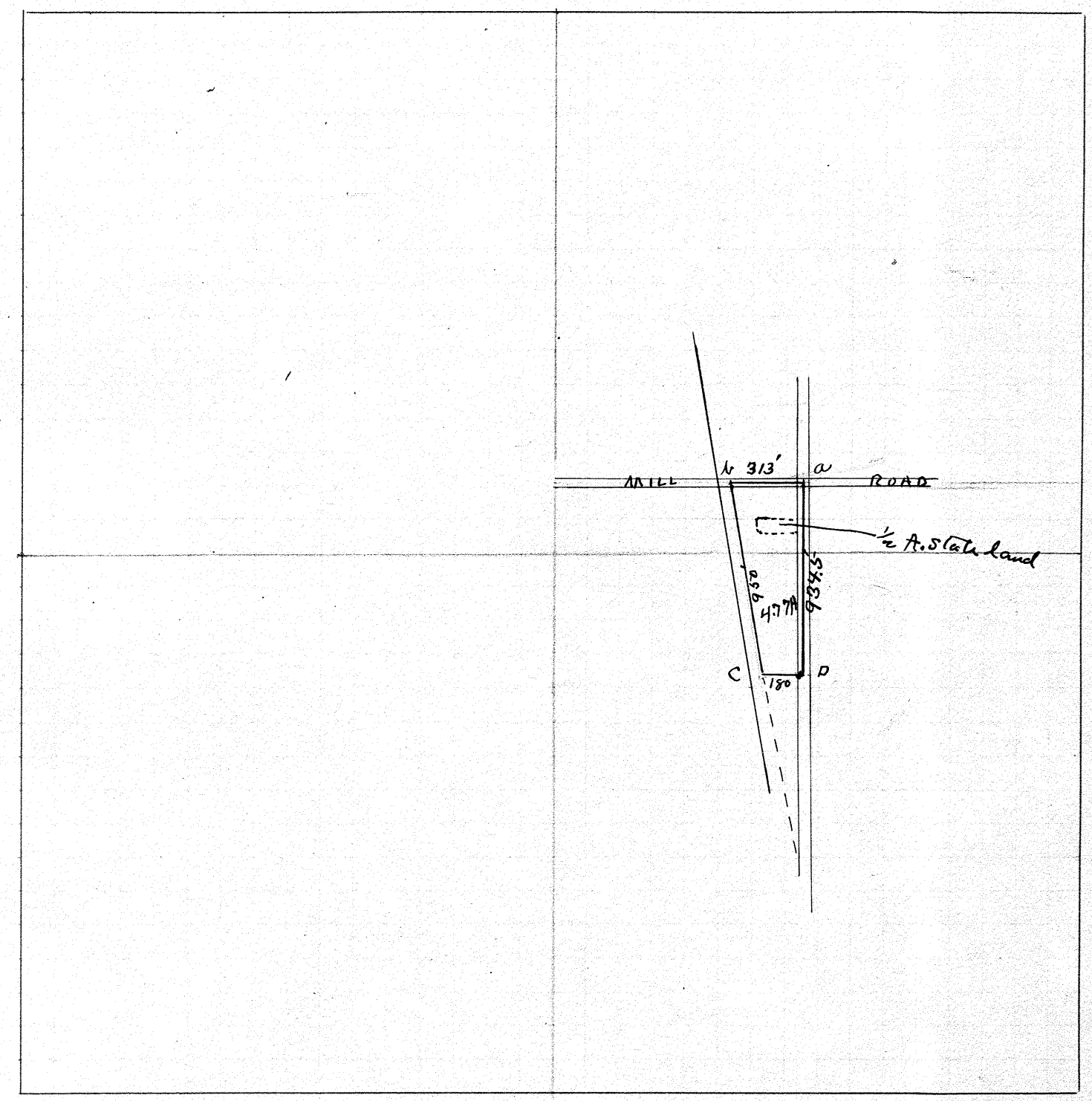

a Center of bridge over Canal on bridge Road

b. Center of Road and 25' East of Center of D&M. R.R.

C State 25 ft east of Center of Rail Road

A.D. S 1° W. 934½' Center Canal
D.C N 84° 20' W 180 ft.
C.b. N 7° 20' W 950 ft
25 ft east of Center line track
b.a. Center Road S 85° E 313'

5.27 Acres in tract
.50 " state tract
4.77 A used.

The object was to survey the land sold by J.W. Norris and ascertain the contents.

I certify the above to be correct as measured by me April 23 1917

J.W. Dowlin Surveyor

J.W. Norris
J.W. Dowlin } Chain

Town 6 Range 5- Section 8

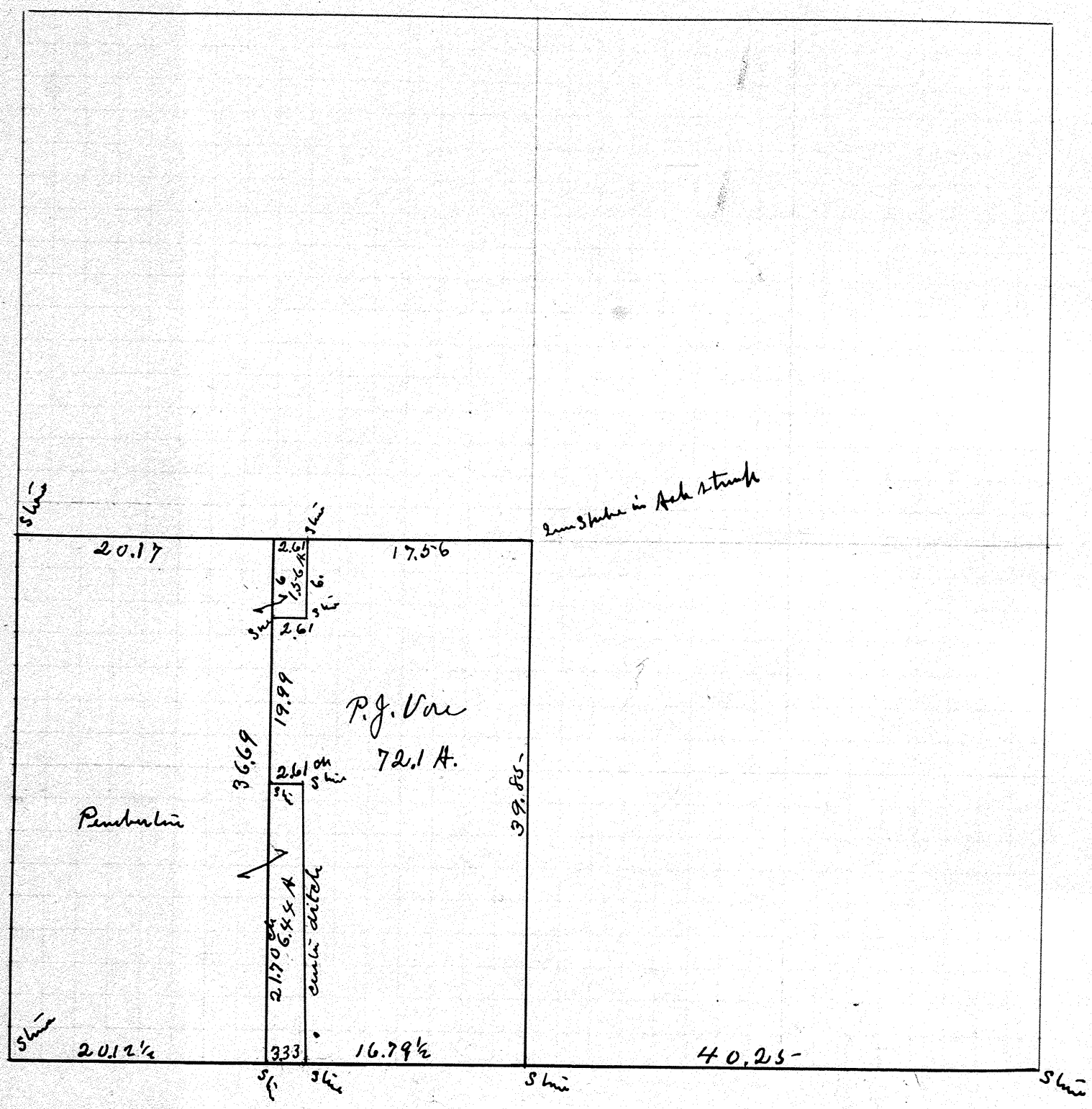

The object of the survey was to establish the lines between Vae & Pembertons. P. J. Vae and Alvis Pembertons present and consenting to the lines as shown on plat.

I certify the above to be correct as measured by me April 25-1907.

J. W. Dowler Sch Co Surv.

Wilson Walters } Chain
J. W. Dowler } Swm

Town 8 Range 5 - Section 33 -

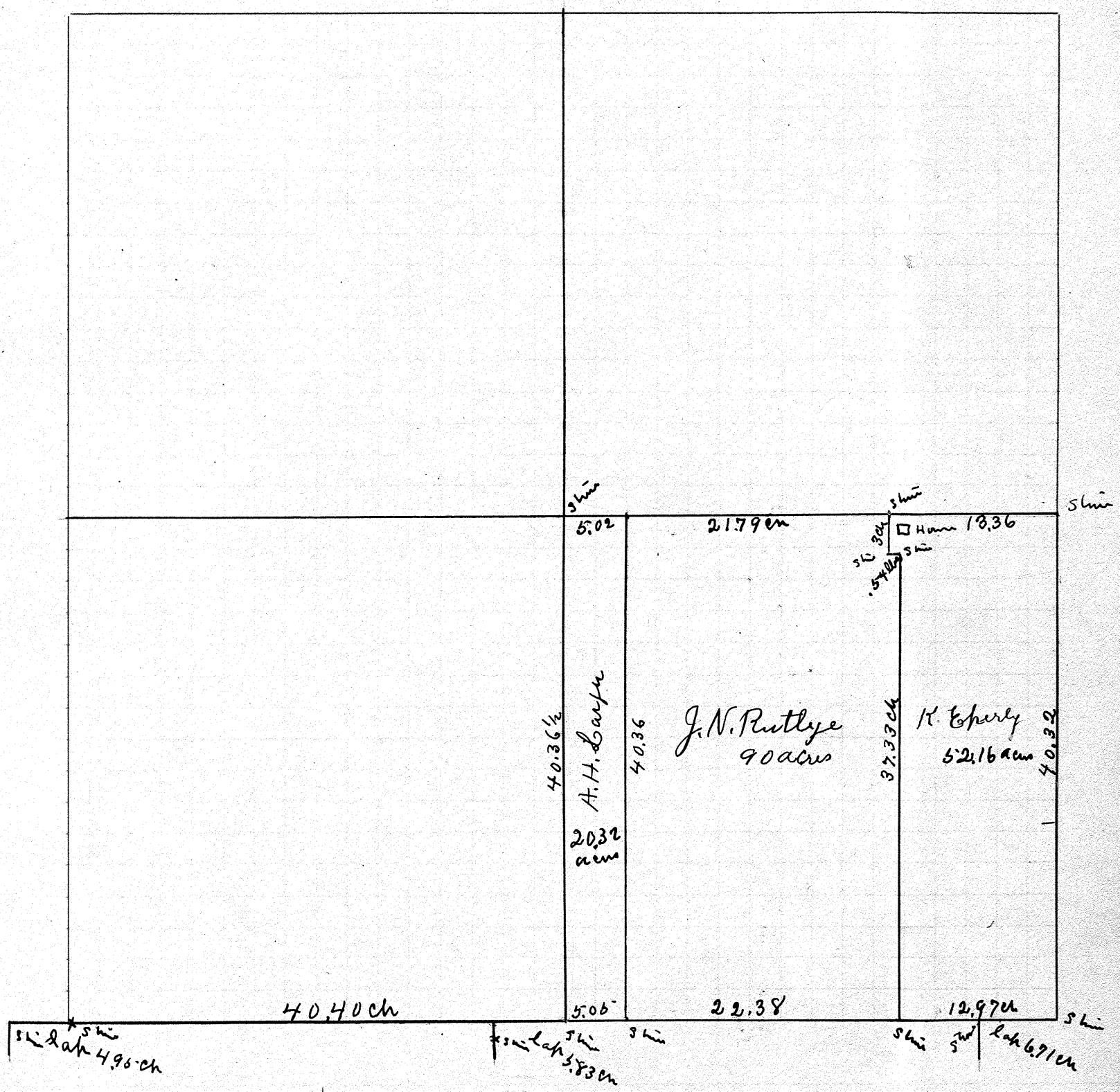

The object of the survey was to establish ~~the~~ lines and divide the Rutlye estate. The heirs and A. H Large present.

I certify the above plat to be a correct showing of the survey and measurement made by me on April 27 1917

J. W. Dowler Deb Co. Surv.

Carlton Smith } chain
J. W. Dowler } men.

Town 2 Range 11/10 Section 25-30

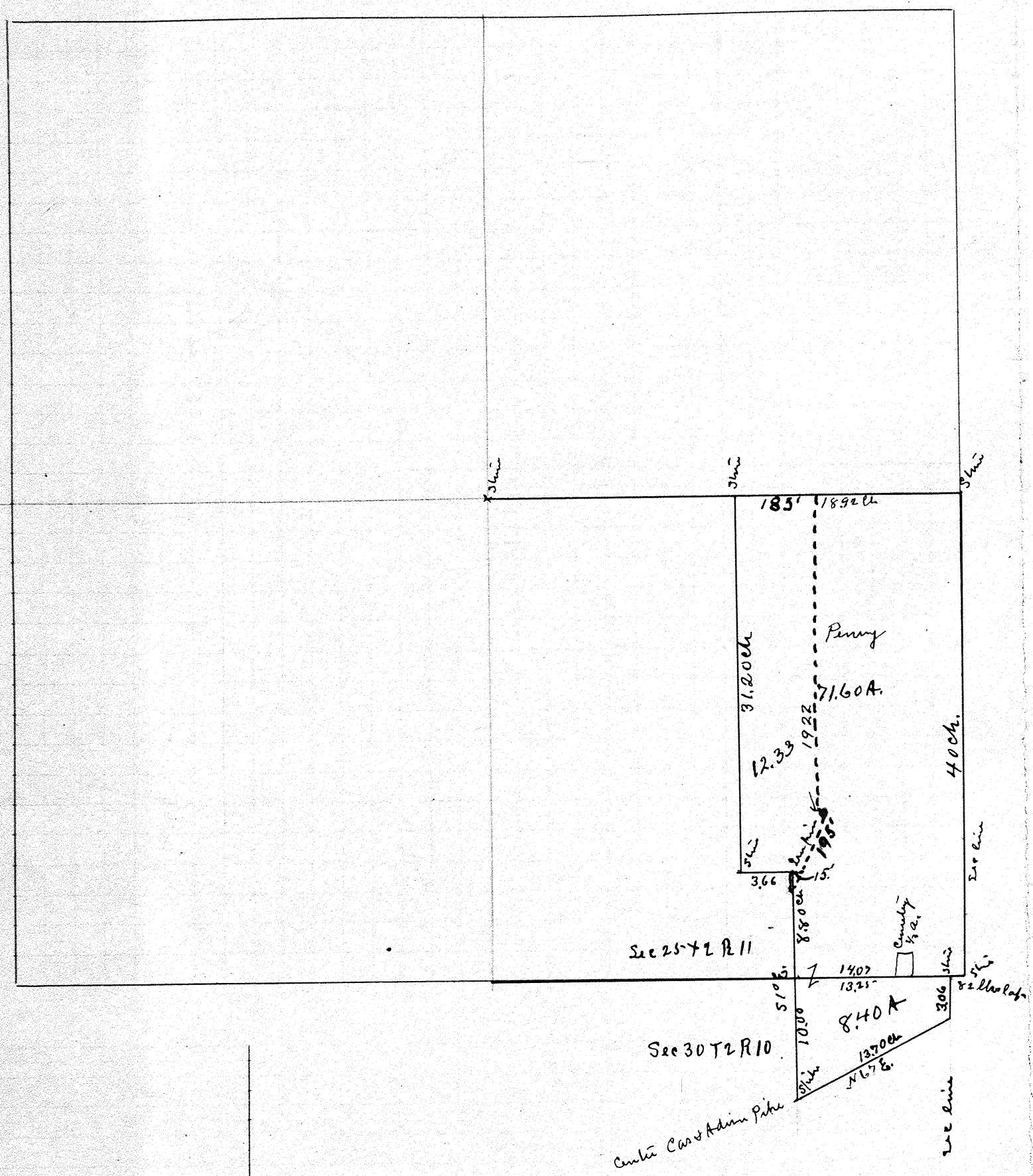

The object of the survey was to cut off 80 Acres and for description for deed.

I certify the above to be correct as measured by me April 1817

J. W. Dowler Surv.

Carlin Smith } Chain
J. W. Dowler } by Consent

May 15-18

The object of survey in Red was to obtain acerage and description.

L. P. Knoop Dep Co Surveyor

Town 2 Range 10 Section 8

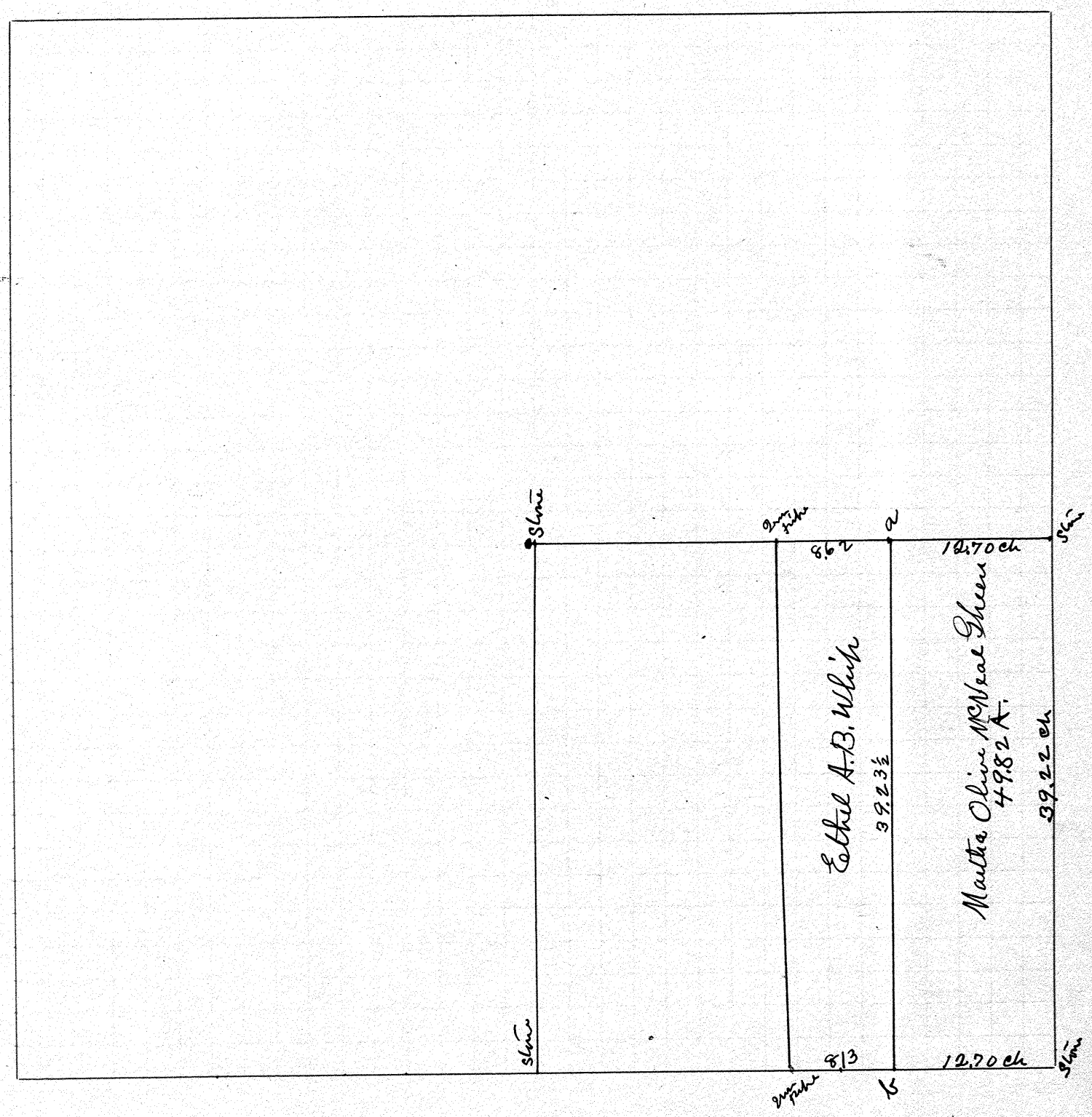

a. iron pipe was found
b. " " " "

The object of the survey was to find the iron pipes at "a" & "b" described in James McNeals will and place a line of stakes between them for a line to build fence by.

I certify the above plat to be correct and that the iron pipe at a & b are the ones I placed under direction of James McNeal while he was living.

Both of the land owners were present on the line while it was being surveyed on June 20 1917

J. W. Bowles Asst. Co. Surv.

Town 4 Range 6 Section 32

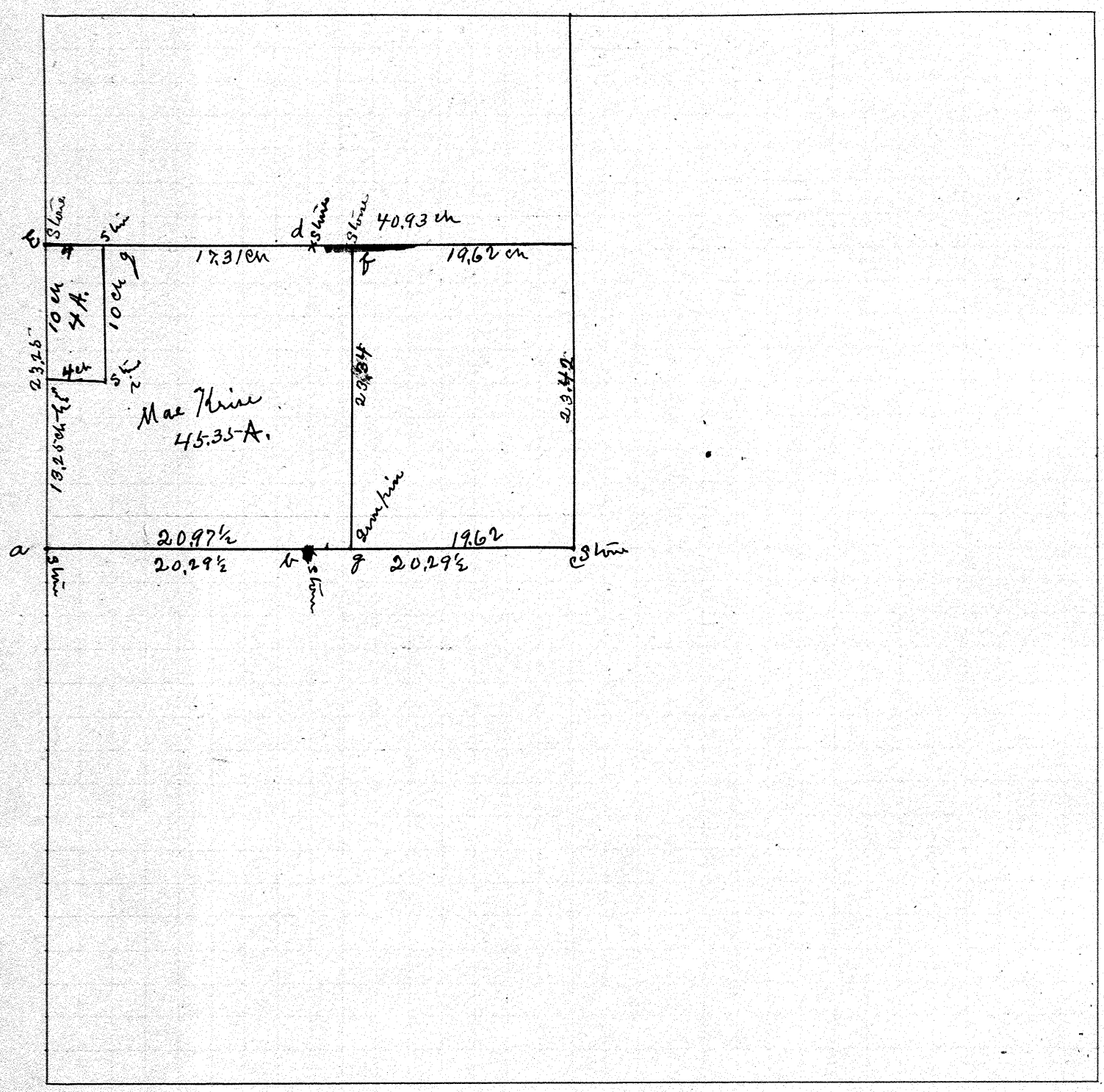

At a. b. c. d. & E. found stone
At f planted stone
At g " iron pipe
At H. j and i planted stone.

The object of the survey was to determine the number of acres belonging to Mac Kline and locate the line f. g.
See deed vol. 49 Page 10 and B49 P144 for description E. tract. the first tract sold, the south line of Qr. sec not supplying length enough to fill requirements of all deeds I left the shortage on the Mac Kline tract as the original deed was later.

I certify the above plat and survey to be correct as made by me June 26 1917 for the County surveyor at his request. J. W. Bowen Sub C. Surv.

Town 1 Range 11 Section 29

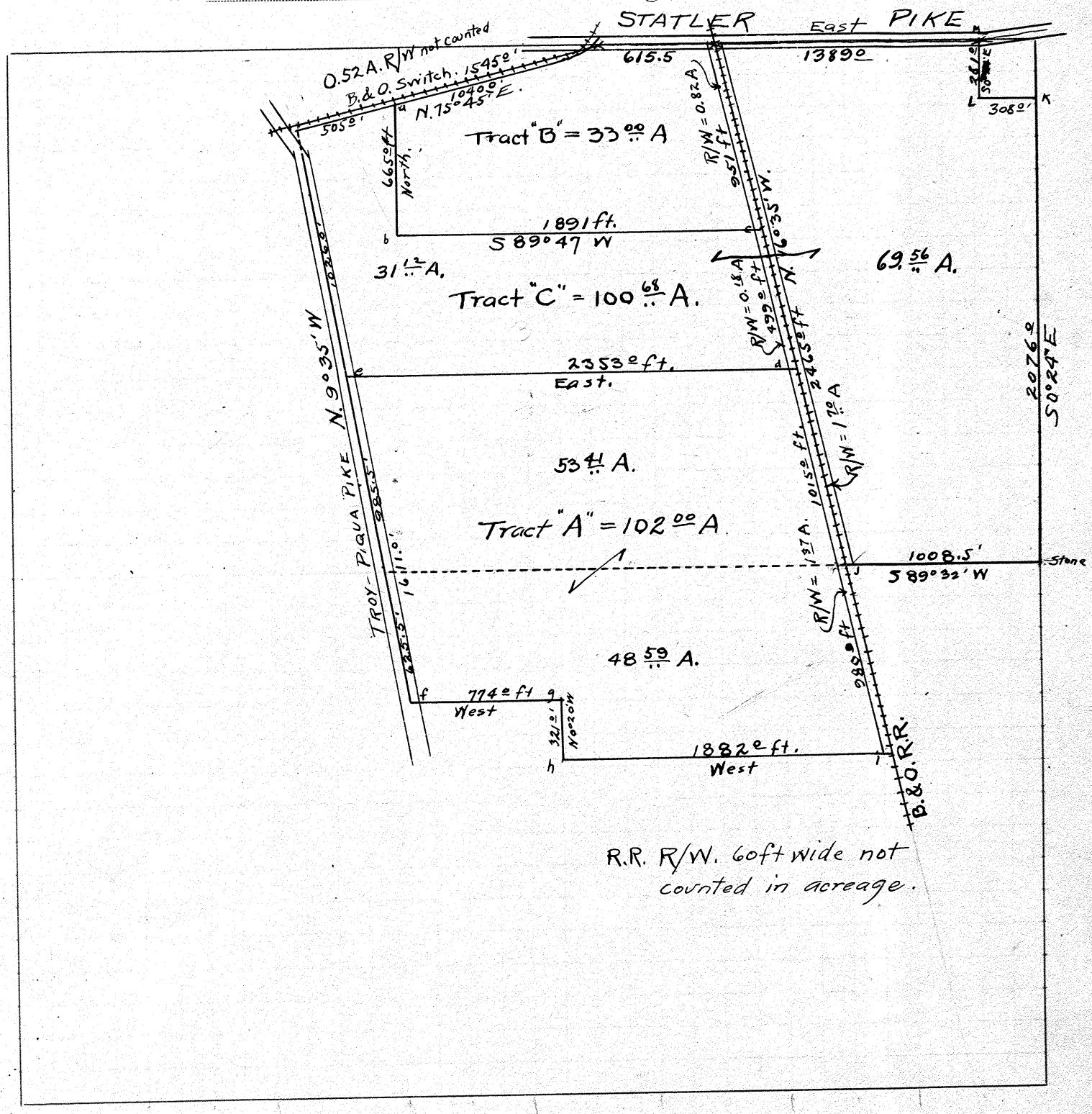

At, a, b. c, d, e set stakes.
At. f, g, h, i, j, k, l, m, found well established fence corners.

The object of the survey was to lay off Tract "A" & Tract "B" according to the will of the late W. B. Mitchell and to determine the acreage of the remainder or Tract "C"

I certify the above to be a correct record and plat of survey as made by me on Aug 17th & 25th 1917

Wm. R. Kinder Dep Co. Sur.
Miami Co.

Aug 17, 1917

Wm. R. Kinder } Chainmen
Corley Kramer }

Linn B. Mitchell }
Harry Kinseley } Witnesses to Survey
T. E. Mitchell }

Aug. 25, 1917

Wm. R. Kinder } Chainmen
Linn B. Mitchell }

T. E. Mitchell Witness to Survey

Town 6 Range 5 Section 17

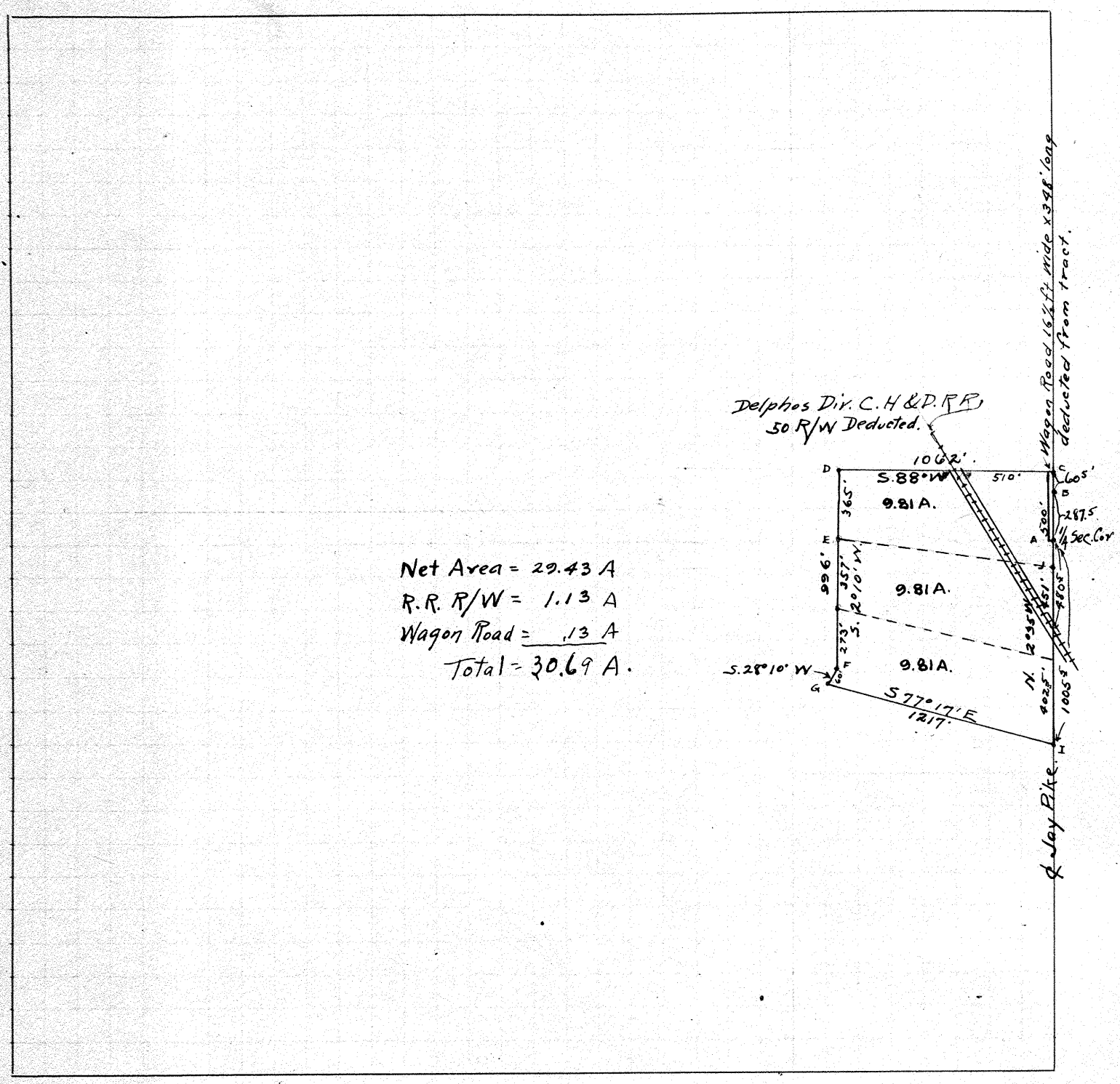

Net Area = 29.43 A
R.R. R/W = 1.13 A
Wagon Road = .13 A
Total = 30.69 A.

At A. Found 1/4 Sec. Cor
At B. Found Stone for Line East
At C Found Stone (Planted Iron Pin for More definite cor)
At D Found Iron Pipe
At E Planted Iron Pipe.
At F. Found Iron Pipe.
At G Found Iron Pipe.
At H Found Iron Pipe For Line to South.
At I Found Stone.
At J. Planted Iron pin on West bank of ditch on line J.-E.

The object of the survey was to retrace old survey and divide into three equal tracts after deducting area of Right of Way and Wagon Road.

I certify the above plat to be a correct statement of conditions as found by survey made Sep. 8. 1917.

The approved subdivision being made Oct. 4. 1917

Wm. R. Kinder Dep Co. Sur

Wm. R. Kinder Dep Co. Surveyor
Harold Bagford " " " } Chainmen

Town 1 Range 12 Section 7, 8, 13, 14

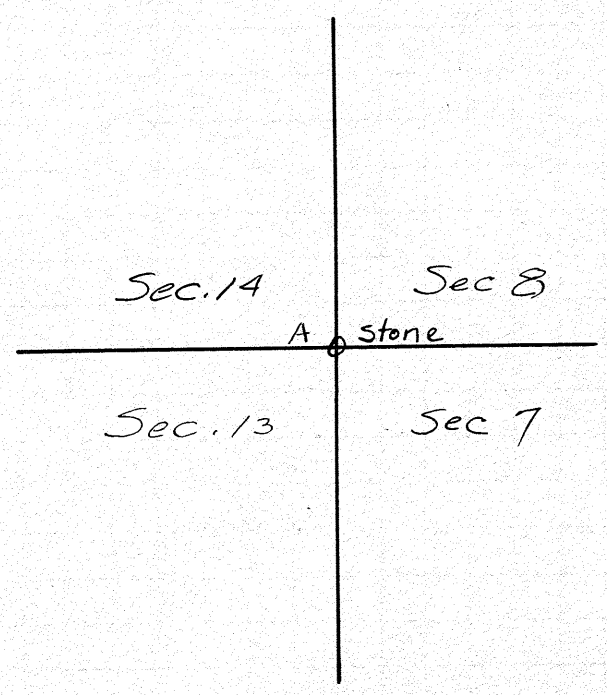

At A. removed large stone and set a black grainte bowlder approx 8"X8"X18" in the same position as was occupied by the original corner the top about level with the present road surface.

The object of the survey was to lower or replace the corner stone as it was so large and so high that it had become dangerous to travel.

I certify that I removed the corner stone and set a more suitable stone in the same position as the original.

Oct. 5th 1917

Wm R. Kinder
Dep Co. Surveyor

Town 2 Range 10 Section 12

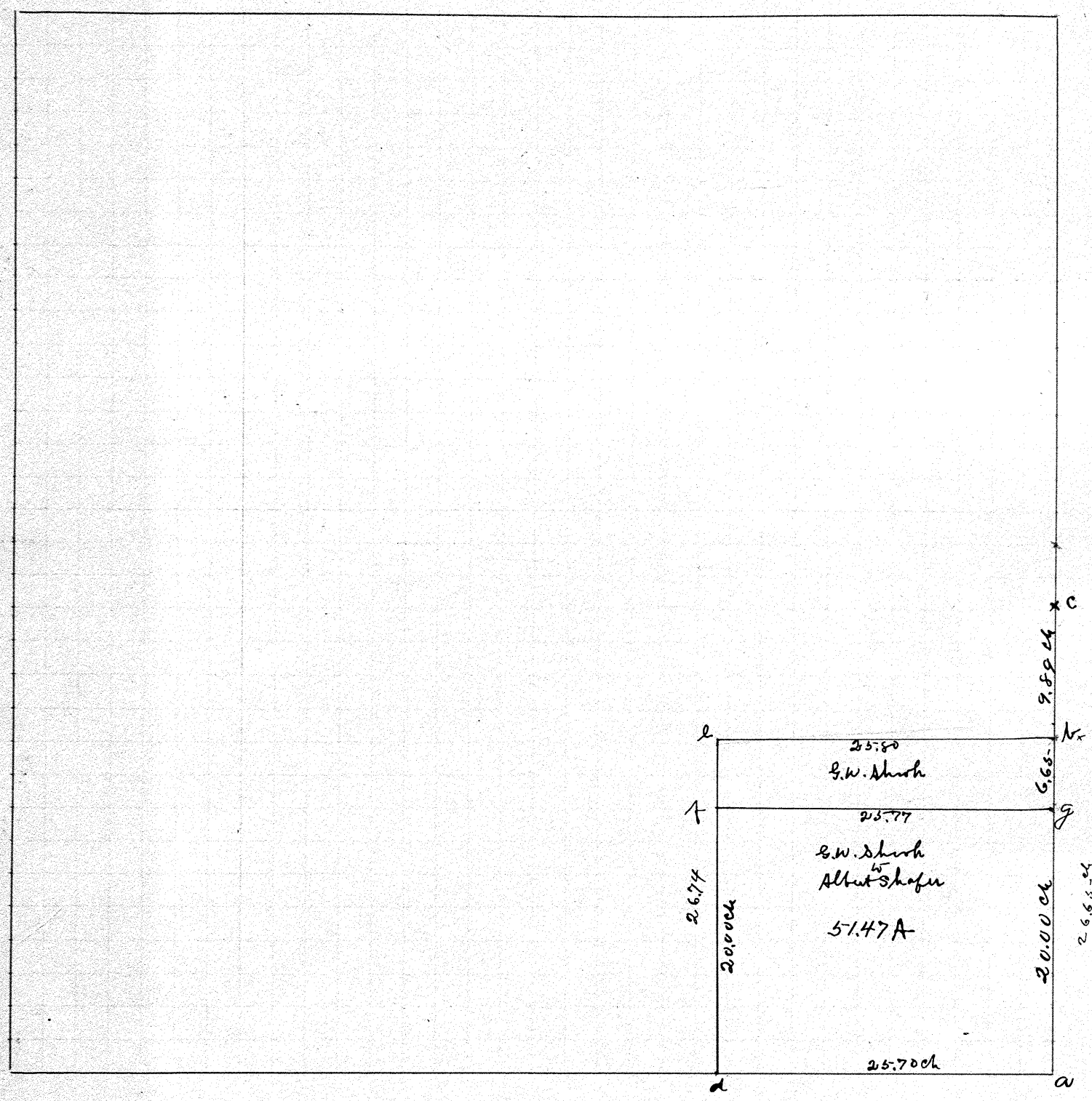

At a-b & c-d & e found stone
At f & g planted stone

The object of the survey was to cut off the 57.47 Acre tract from the south side of S.W. Shirks land.

I certify the above survey & plat to be correct as made by me Nov. 23 1917

J. W. Dowler Dep. Co. Surv.

Wilber Webb } Chain
Rilla Rush } Swmer

Town 2 Range 10 Section 6

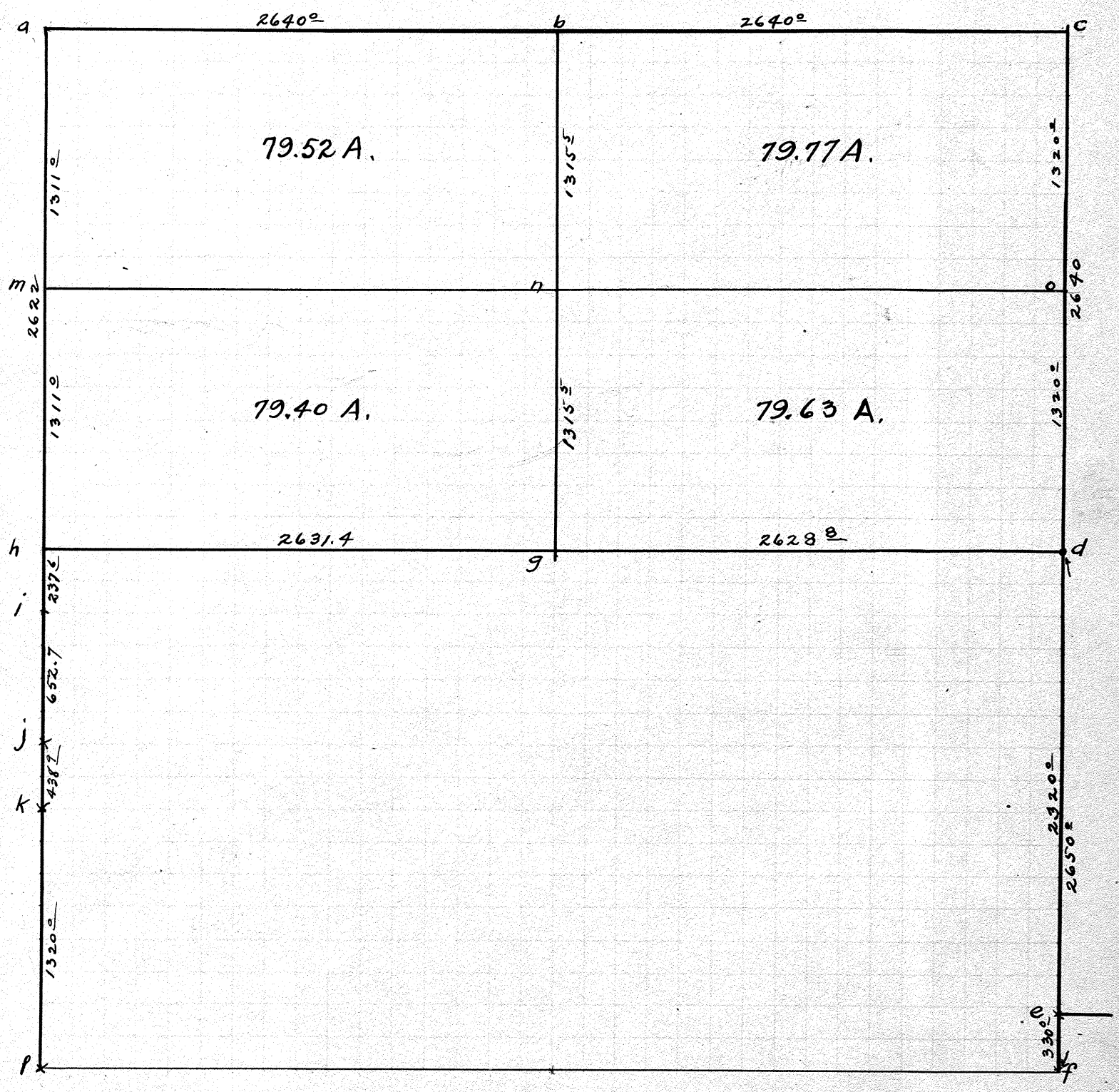

At a, b, c, d, e, g, i, j. k, l found stones

At o. - Set Stake

At n - Planted Stone. Walnut tree blazed 30.5' N on line.

At m - Planted Stone on line 24' East

At h - Set stone on line 15 East.

At h - located corner by measurement from old Survey and prolonged line h - l for location. Checked this location by prolonging line g - d. The two locations corresponding

At e - Is large Stone marking corner of Champaign & Clark & Miami Counties.

At f. - Stone was not found but located point used from notes given by Co. Sur. Clark Co. Offset = 330° ft

At c - Found two Stones. N. Stone is corner. The other Stone is 6 ft. South. Stone at b was relocated by former survey and line a-b produced hits Stone c

The object of the survey was to establish the lines on the north half of the section and divide into four parts and determine the acreage.

I certify the above survey and plat to be correct as made by me Oct. 9th and Nov. 27th 1917

Wm. R. Kinder Dep Co. Surveyor

E. H. Bagford Dep Co Sur } Chainmen
A. B. Hollis } Sworn

Town 1 Range 10 Section 4

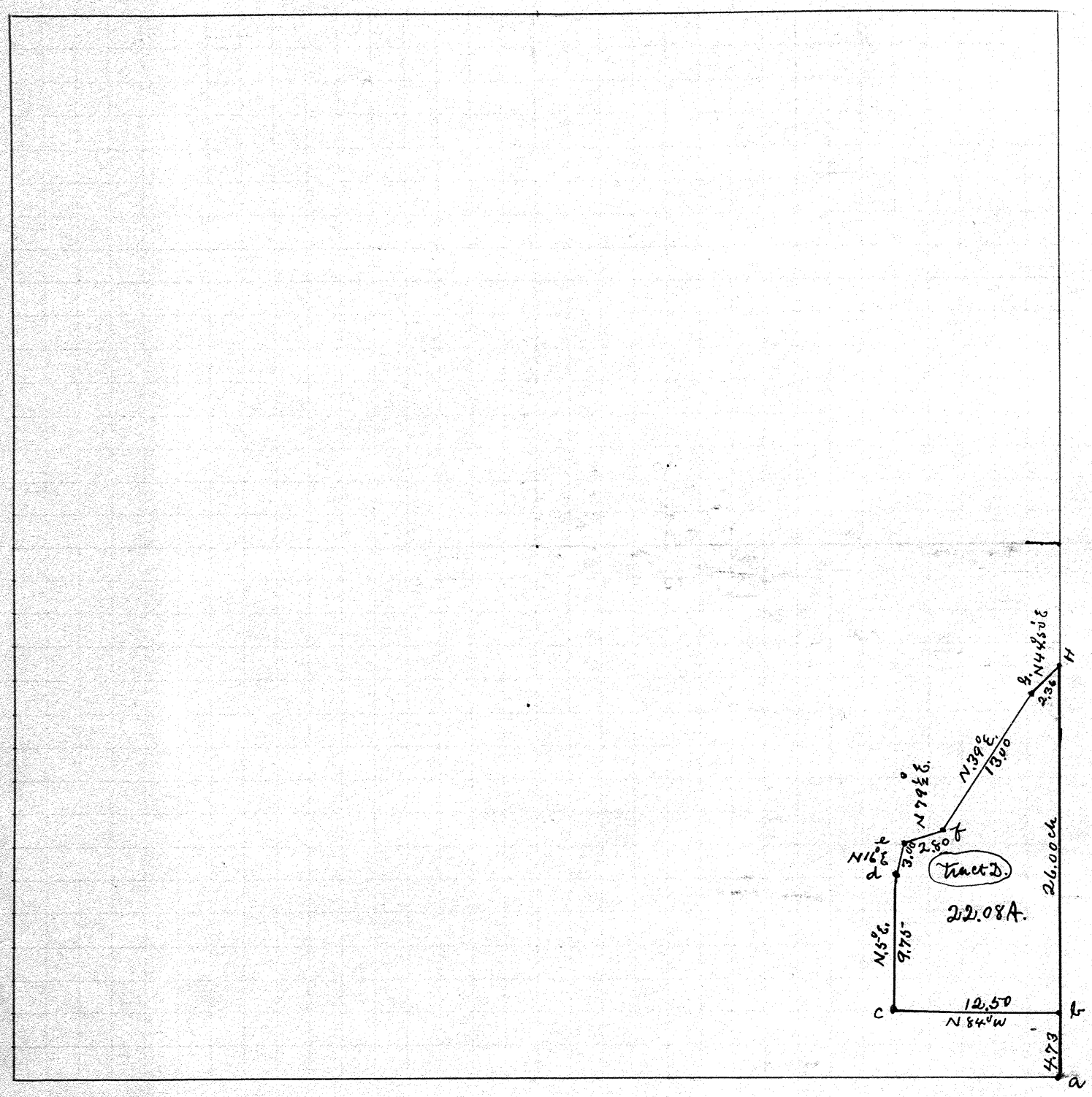

Found stone at a.b.c.
Planted stone at d.e.f.g & H.

The object of the Survey was to locate the corners and determine the number of acres in the Sheets farm in Section 4 T. 2 R 10 M.R.S per order of Common Pleas Court in Case No. 20336.

I certify the above to be a correct plat and report of above lands as surveyed by me on Nov. 28 1917

J. W. Drown Dep. Co. Surv.

Clarance Marker } Chain
R. D. Gearhart } Men

Town 2 Range 10 Section 37

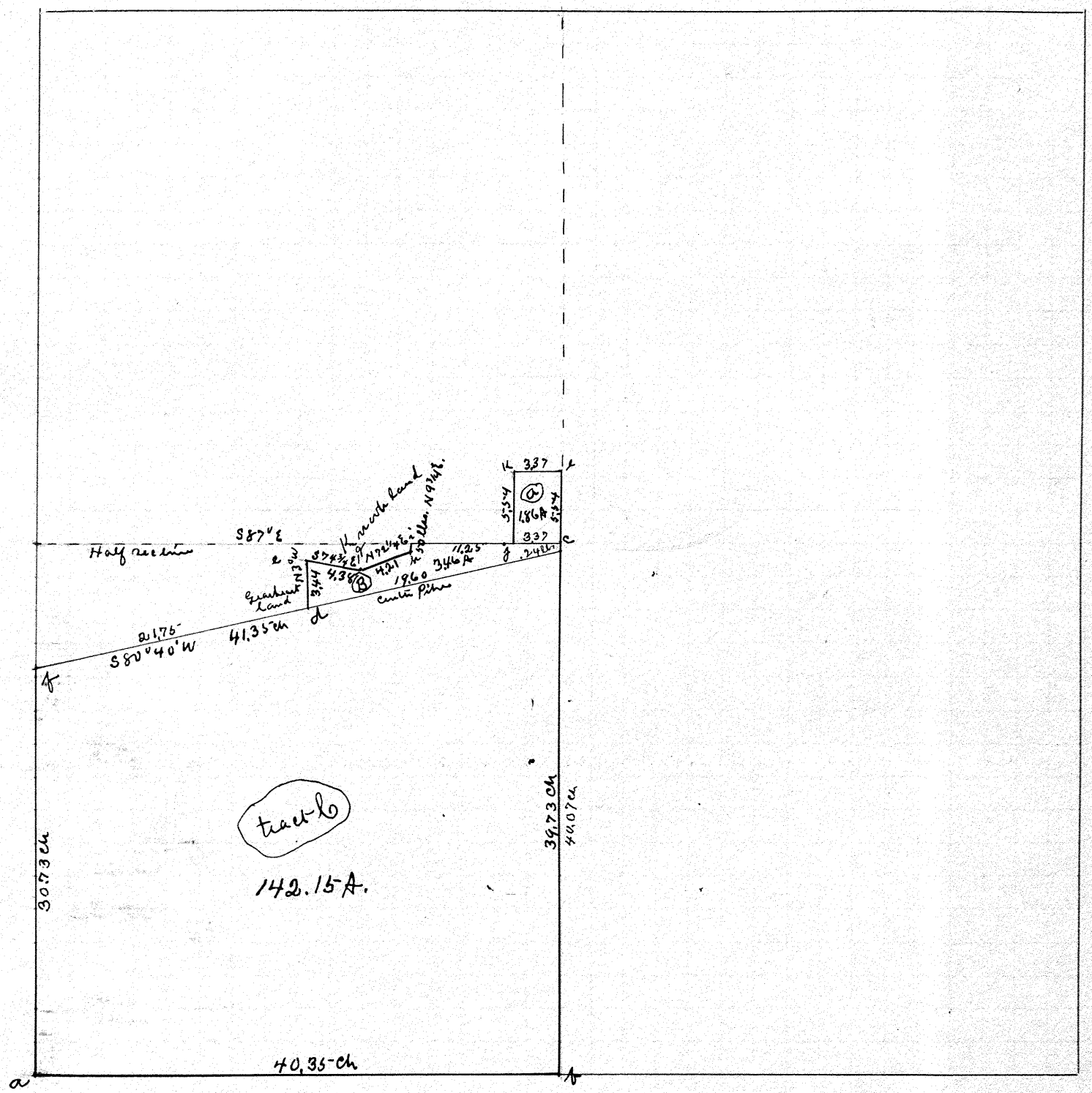

At a.b.c.d.e found stones
At f g h i j k l planted.

The object of the survey was to locate the corners and determine the acres in Sheets farm in Section 34-2-10 and shown as tracts a. B. & b. per order of Common Pleas Court in Case No 20336.

I certify the above plat to be correct showing of above lands as surveyed by me Nov. 30 & Dec 1 1917

J. W. Doyle Dep. Co. Surv.

Clarance Marker } chain
R. D. Gearhart } sworn.

Town 2 Range 10 Section 33

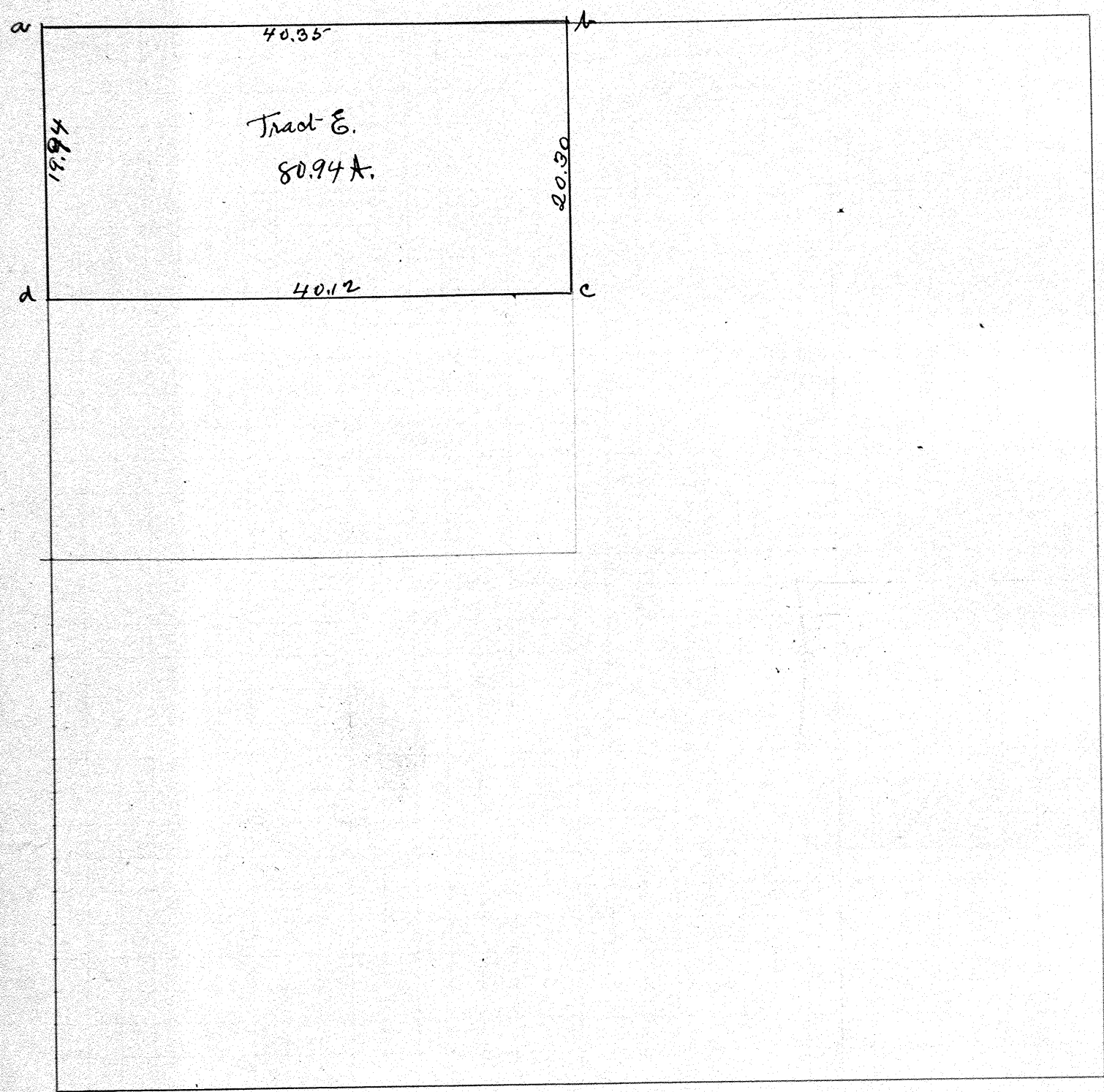

At a. b. c. & d foundstone

The object of the survey was to find the corners and amt of Acres of the Sheets farm in Sec. 33, and obtain a correct description. It being all the Qr. except 80 A previously sold off of the South side. See B3. P146. per order of Common Pleas Court Case No. 20336.

I certify the above to be correct as surveyed and measured by me Nov. 27 1917

J. W. Dowler Sup. Co. Surv.

Clarance Marker } chain
R. S. Learhart } Surv
J. W. Dowler }

Town 2 Range 9 Section 5

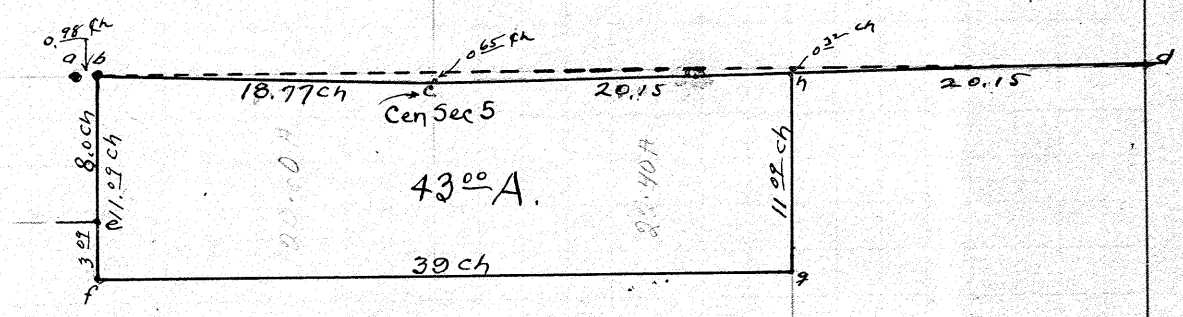

Found stones at a. b. c. d, + e

At f, g, + h planted iron pins.

Found previous survey to be correct in all particulars excepting at c which is a stone at a long recognized and undisputed property corner. This stone was very deep and not found on previous survey. Made addition of 4 lks to end measurements to allow for difference

The object of the survey was to cut off 43 Acres from the north part of the Foggy farm and west of the East 1/2 of the S.E Quarter Correcting survey made as recorded on pg #128 this book.

I certify this to be a correct plat of the 43 Acres as surveyed by me Nov. 15th 1917

Wm. R. Kinder Dep. Co. Sur.

W. R. Kinder
Chas. Trostle } Chain.

All interested parties present.

Town 4 Range 6 Section 15

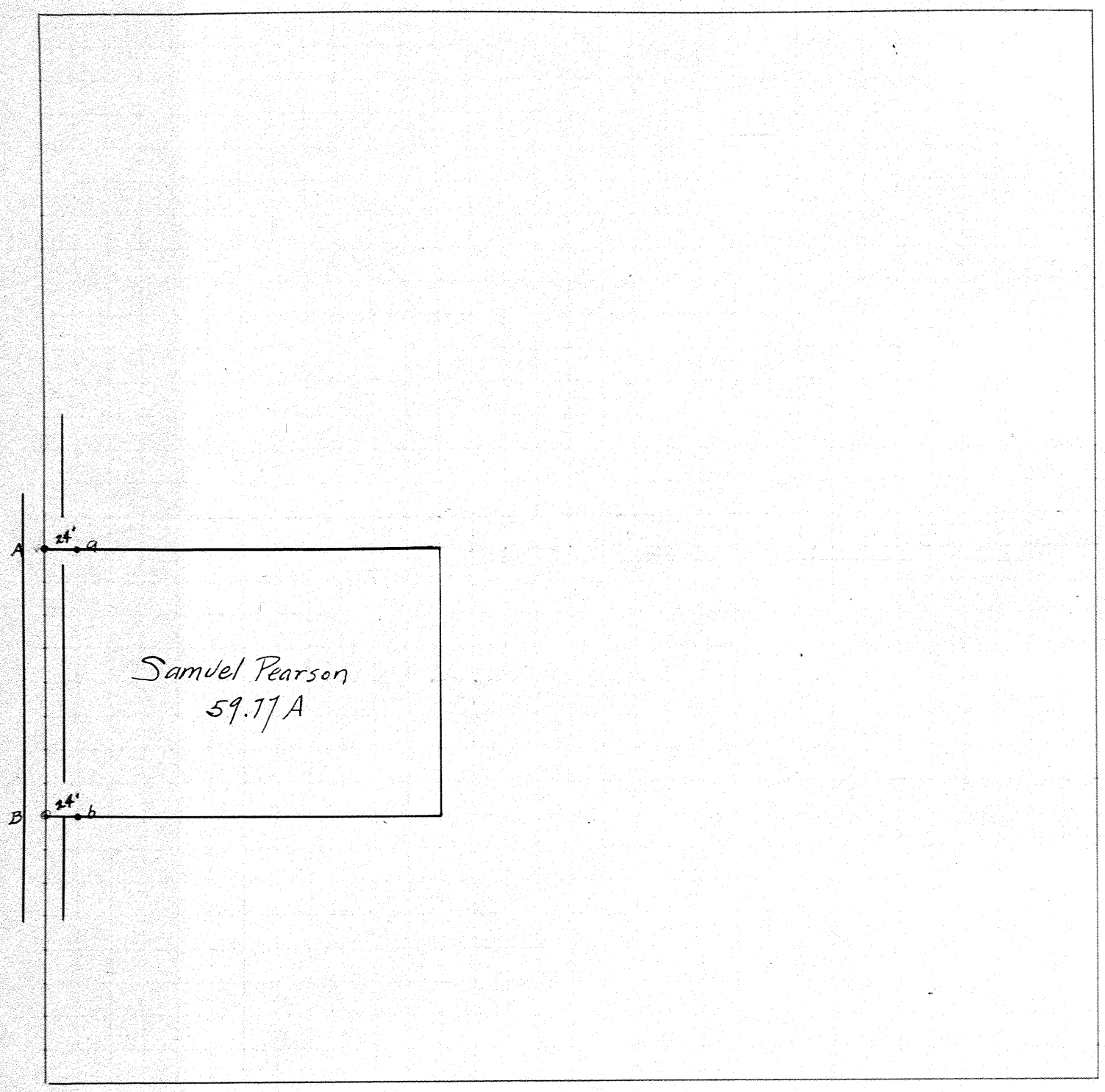

At A & B. Found Stones
At a & b Set Stones
24ft. East and on
line as reference

The object of the survey was to set Reference Stone to corners A & B which were about to be disturbed in the reconstruction of the Dayton-Troy concrete road.

I certify the distances shown to be correct and taken from the stones before they were disturbed.

References set July 12th 1917

Wm P. Kinder
Dep Co Surv.

Town 2 Range 11&12 Section 1&6

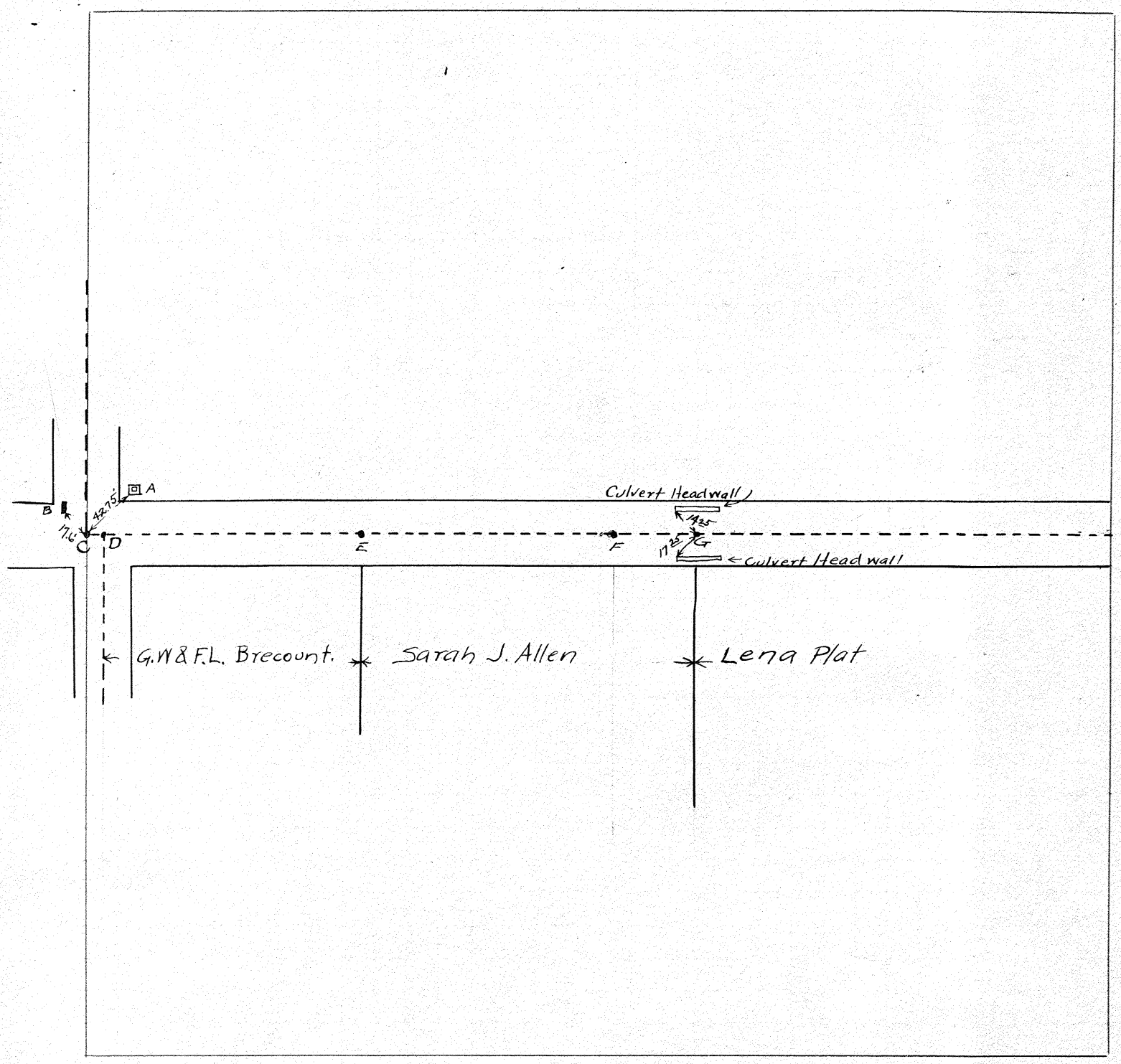

Found Stone at "C" for line North.
References To A "Water Trough" 42.75 ft To B. "Head Wall" 17.60 ft. (Nearest Corner in both cases.)
Cor. at "D" was disturbed before survey was made.
At "G" found stone. References to inside Corners of Head Walls $14\frac{25}{100}$' & $17\frac{25}{100}$' as shown

The object of the survey was to set Reference Stones to Corners which would be disturbed in construction of Piqua-Urbana Road.

I certify the above distances and references as shown to be correct as made from Corners before being disturbed.

Set about July 15, 1916.

Wm. R. Kinder
Dep. Co. Sur.

Town 2 Range 11 & 12 Section 12, 18 & 7, 13

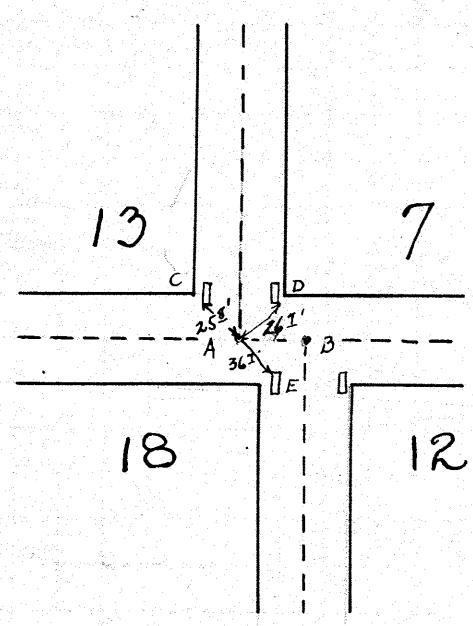

Found Stone at A.
References 25.8 ft, 26.7 ft
36.7 ft. as shown
C. D & E are culvert
head walls of concrete
Distances to outside
corners as shown in
all cases.
Stone at B. not found
Dist A to B. Given in
Vol #3 pg 306 as 62½ lks.

The object of the survey was to take references to Cor "A" before it was disturbed in grading for the Piqua-Urbana Road.

I Certify that the distances shown are correct as made by me from undisturbed corner on June 29th 1916

Wm. R. Kinder
Dep Co Surveyor

Town 8 Range 5 Section 22

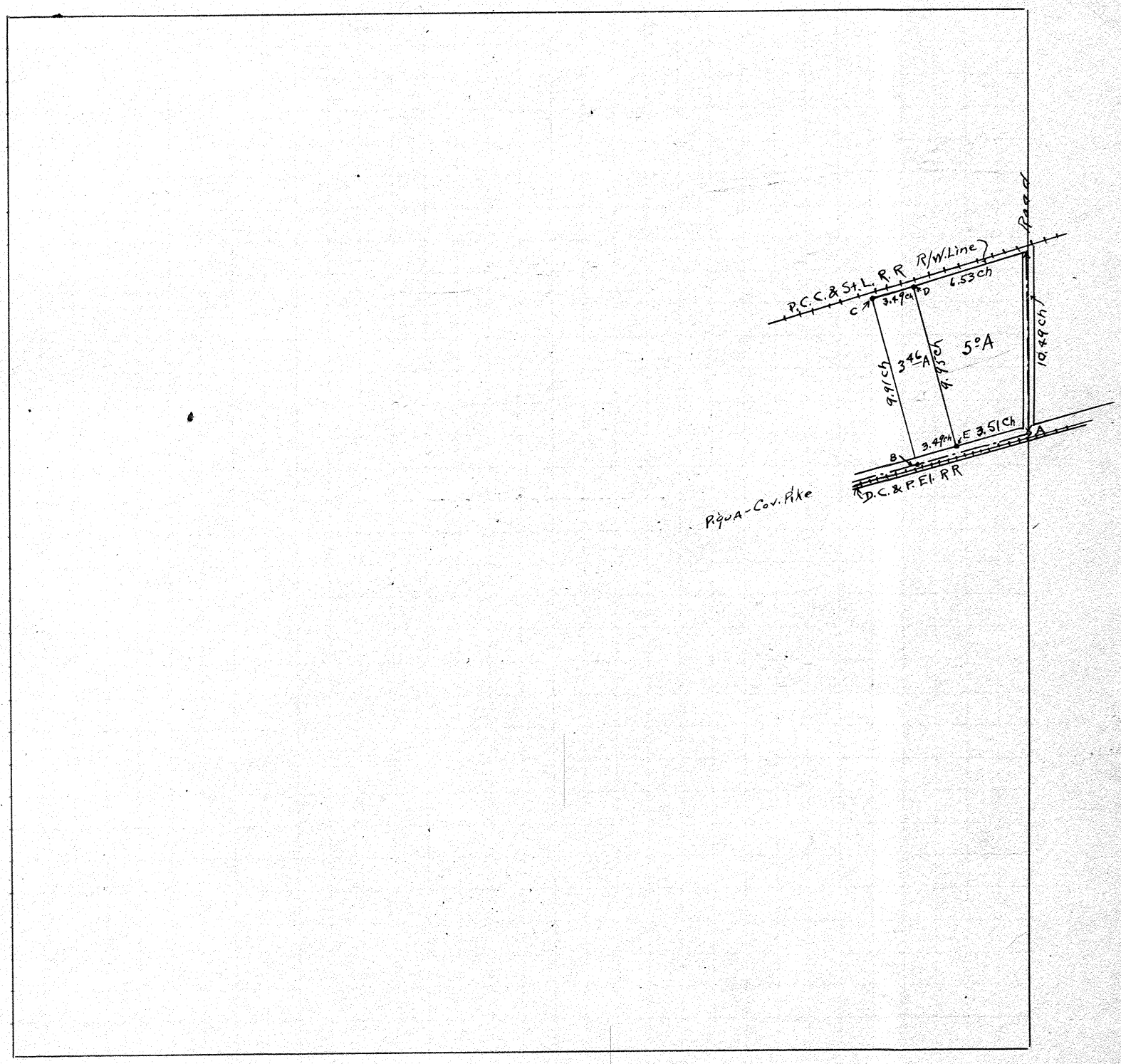

At A. Found Stone
At B " Iron pipe.
At C " Iron pipe.
At D & E Set Stakes

The object of the survey was to retrace old survey and cut off 5°A on East side.

I certify the above plat to be correct as surveyed by me on Aug. 25th 1917

Wm. R. Kinder
Dep. Co. Surveyor

Town 2 Range 10 Section 12

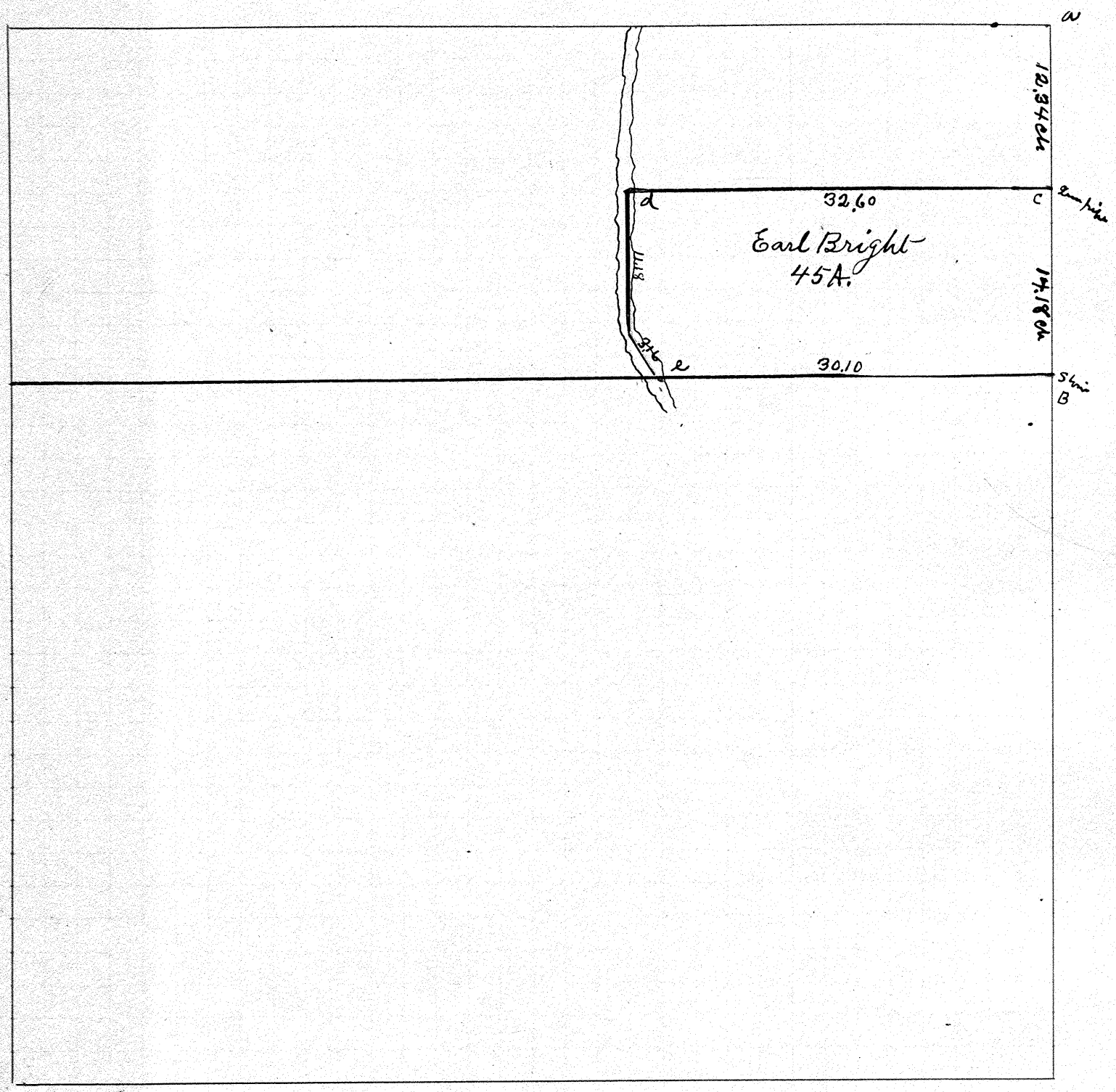

A. Section Corner
B. Found stone old corner of Farm.
C. Found Iron pipe that I previously located several years since
d. Iron pipe 20 links east of true corner.
e. In Branch wit Walnut tree 18" di 16 lks west of corner

The object of the survey was to obtain description of the 45 A. tract called by Earl Bright. The corners had been previously located about the time of the settlement of Estate but the measurements were lost

I Certify the above plat to be a correct return of Survey made Feb 20 1918
J. W. Dowler Dep Co Surv.

Earl Bright } Sworn by
Harry Bright } Consent.

Town 1 Range 11 Section 19

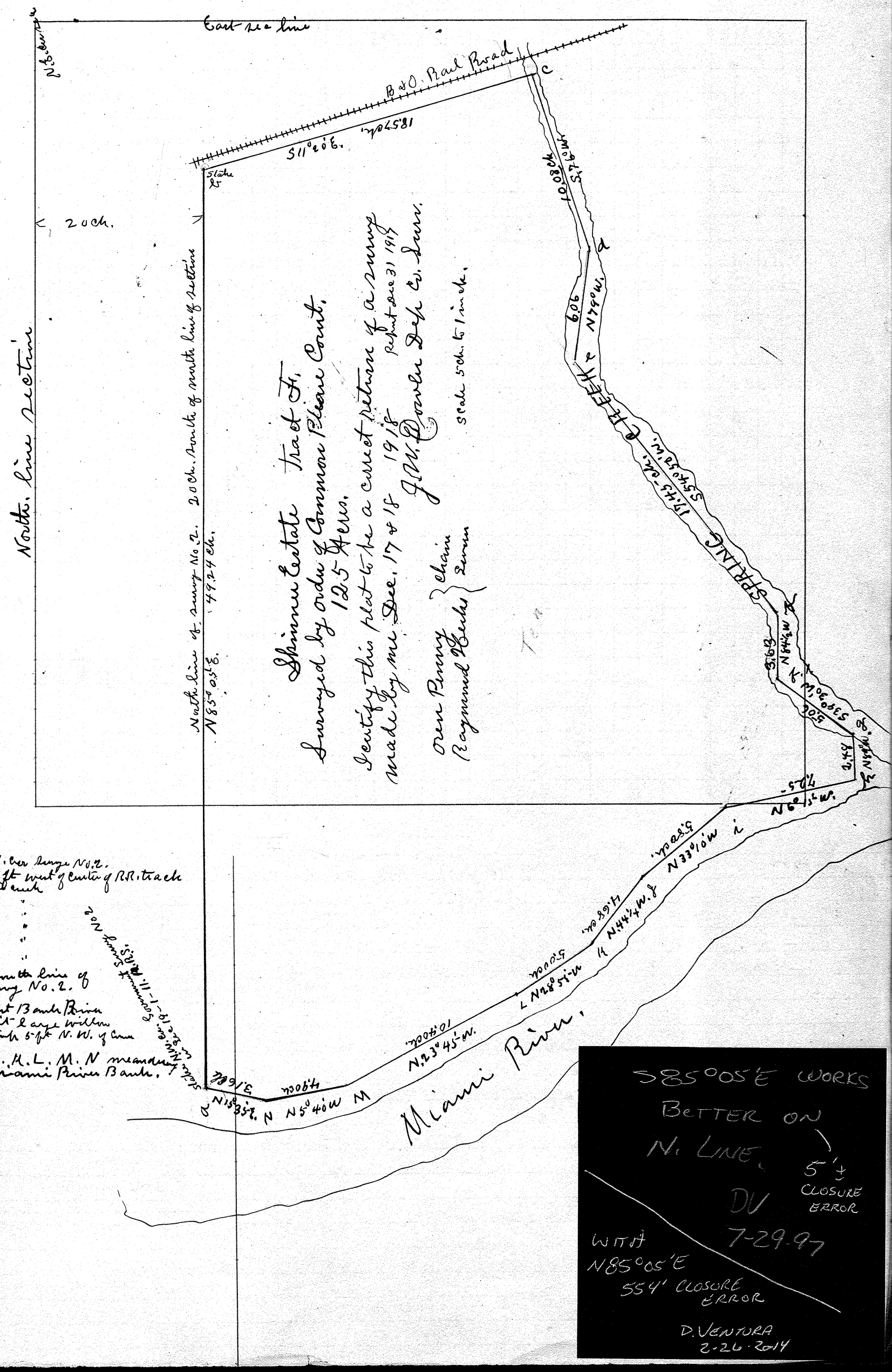

Town 5 Range 6 Section 8

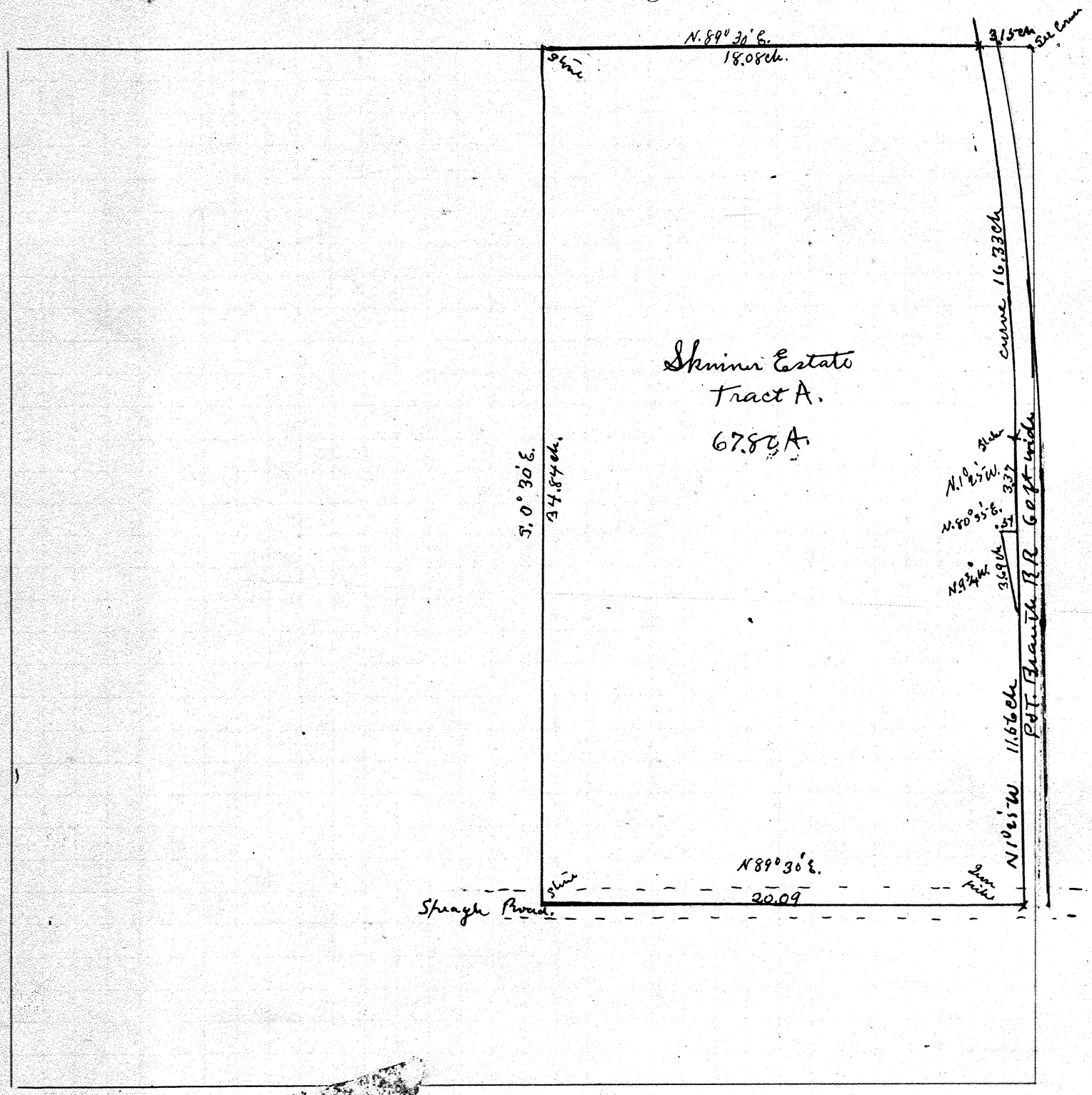

Survey made by order of Common Pleas Court.
No. 20073

I certify the above plat to be a correct return of survey made Dec. 1917
J. W. Dowler Dep. C. Surv

Fred Beaver
Raymond Hicks } Sam chain

Town 5 Range 6 Section South part Sec 8 & 9

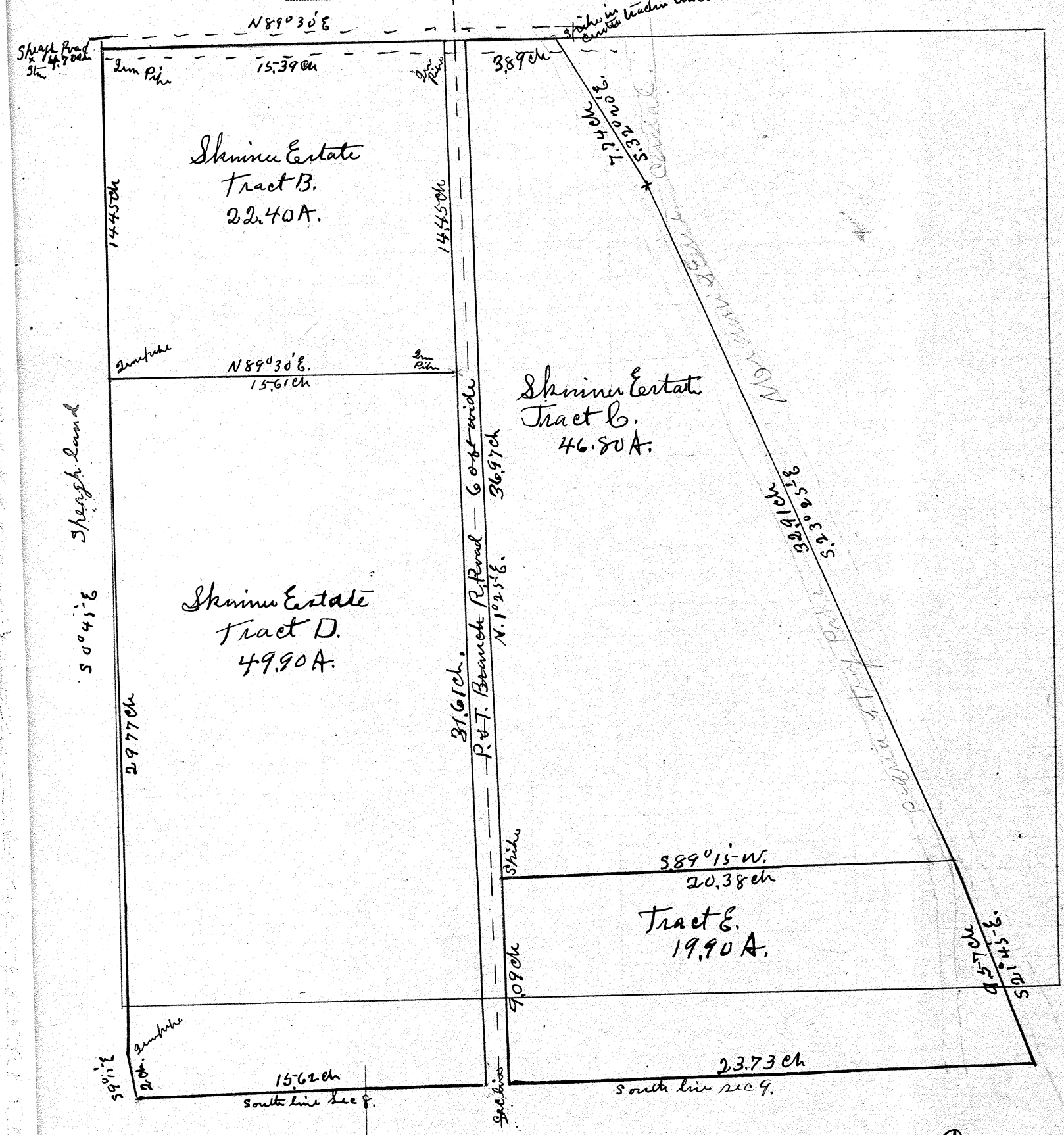

Survey was made by order of Common Pleas Court
No. 20073

I certify the above plat to be correct return as surveyed by me Dec. 20-26 1917
J. W. Dowler Sch Co Surv.

J. W. Sheagh } Chain
Fred Beaver } Men.

Town 5 Range 6 Section N.W.2. 21

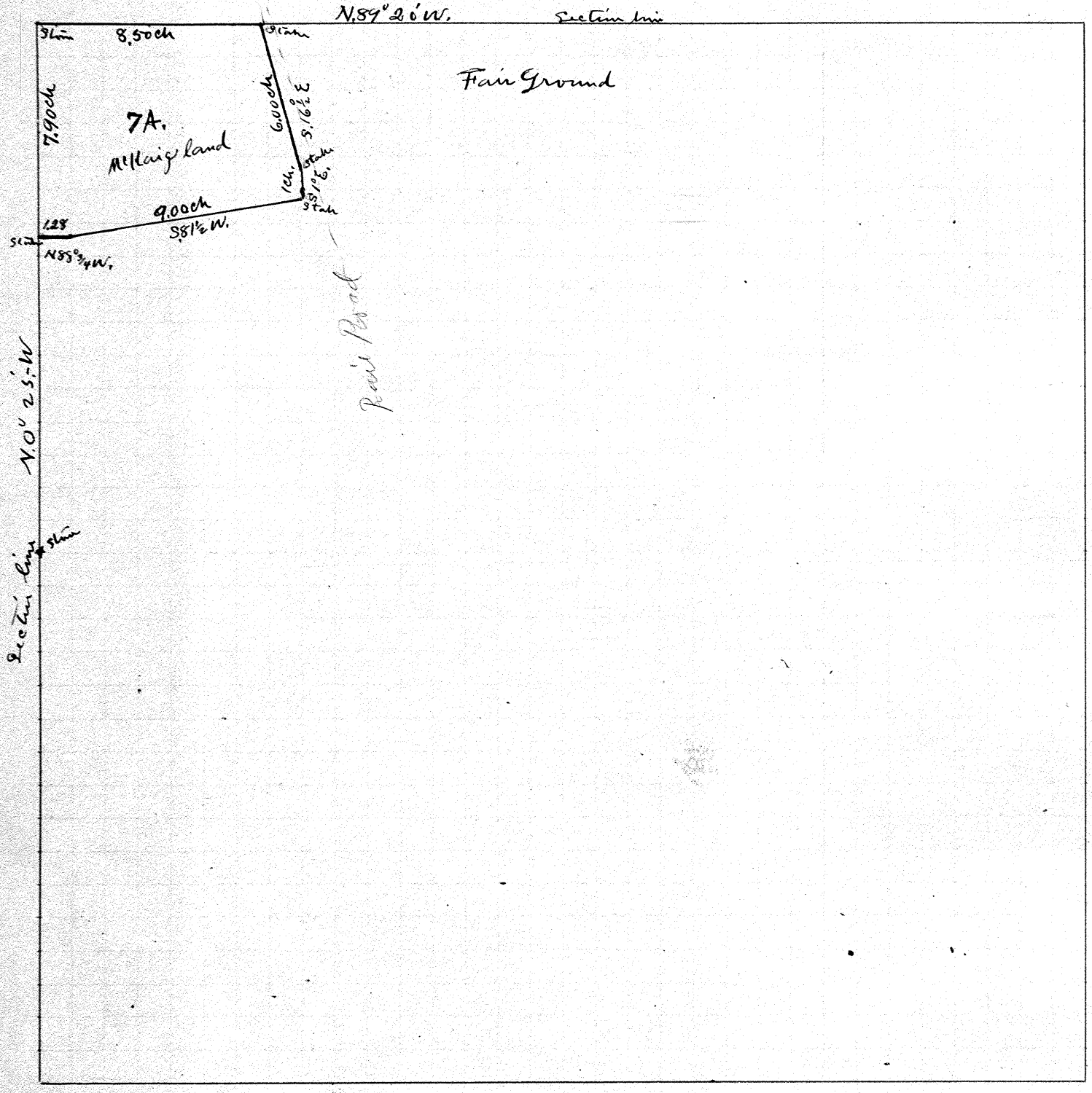

Discription

Commencing at a stone at the North west corner of Sec 21—5—6.
Thence East with sec. line 8.50ch. to Fairground corner.
thence S.16½ E. 6ch. with East Hydraulic Bank.
thence S.1° E. 1ch. " " " "
thence S.81½ W. 9ch with top of levee.
thence N.88¾ W. 1.28ch " " " " to west line of Section
thence North with Section line 7.90ch. to place of beginning
Containing 7. Acres.

I certify the above to be a correct return of a survey made by me Feb. 26 1918.

J. W. Dowler Dep. C. Surv.

Raymond Hicks } chain
J. W. Dowler } men
Sherman Clay.

Town 2 Range 11 Section 16

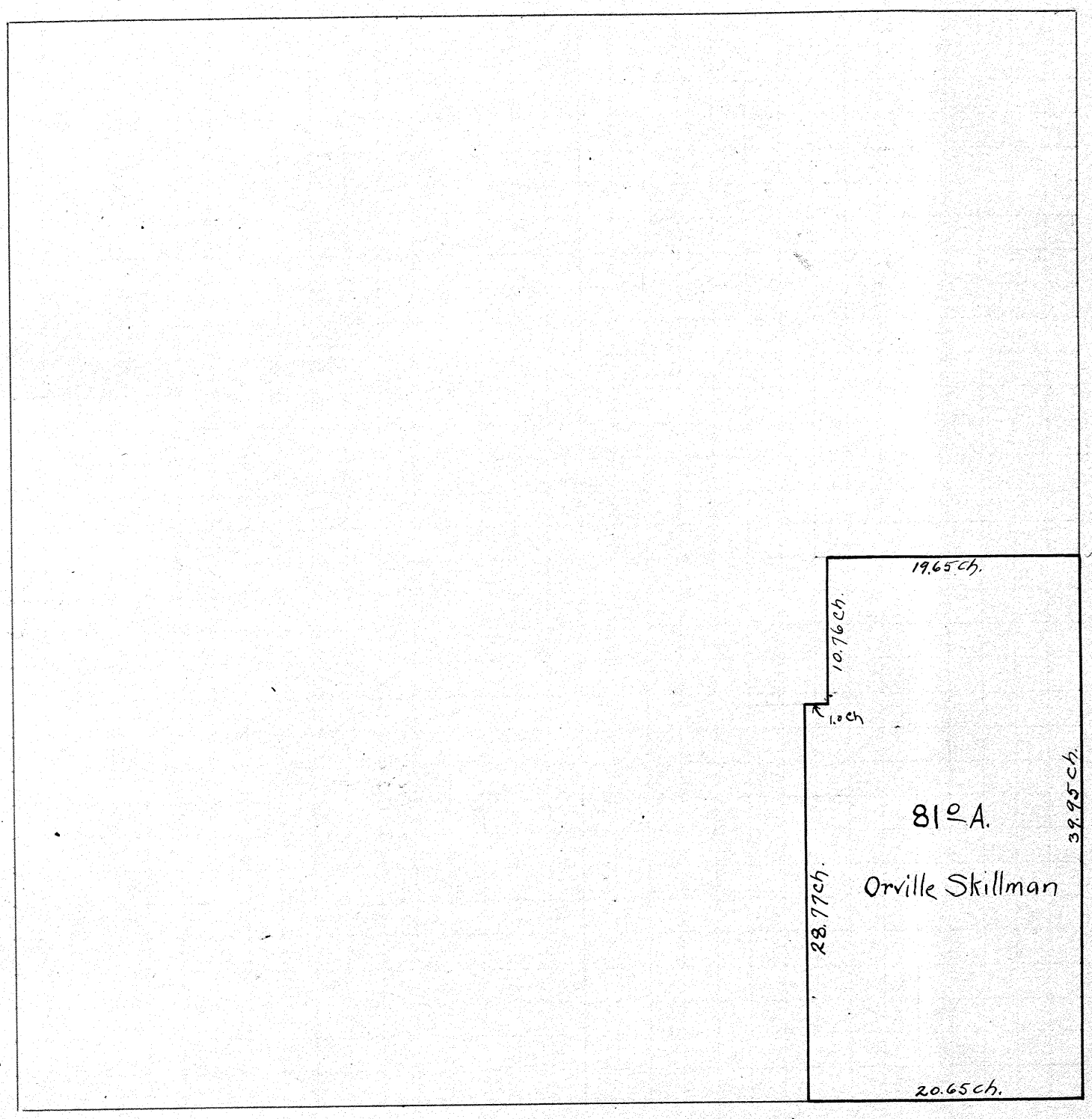

All lines well defined and no disputes so cut off 81 Acres using centers of existing roads.

The object of the survey was to cut off 81 Acres off the East side of a tract of land formerly owned by Samuel Wilson and conveyed by will to Orville Skillman.

I certify the above plat to be a correct return of survey as made by me Mch 5th 1918

Wm R. Kinder
Dep Co Surveyor

Wm R. Kinder Dep Co Sur.
E. H. Bagford } chainmen.
A. B. Hollis }

Town 6 Range 5 Section 33 and 34

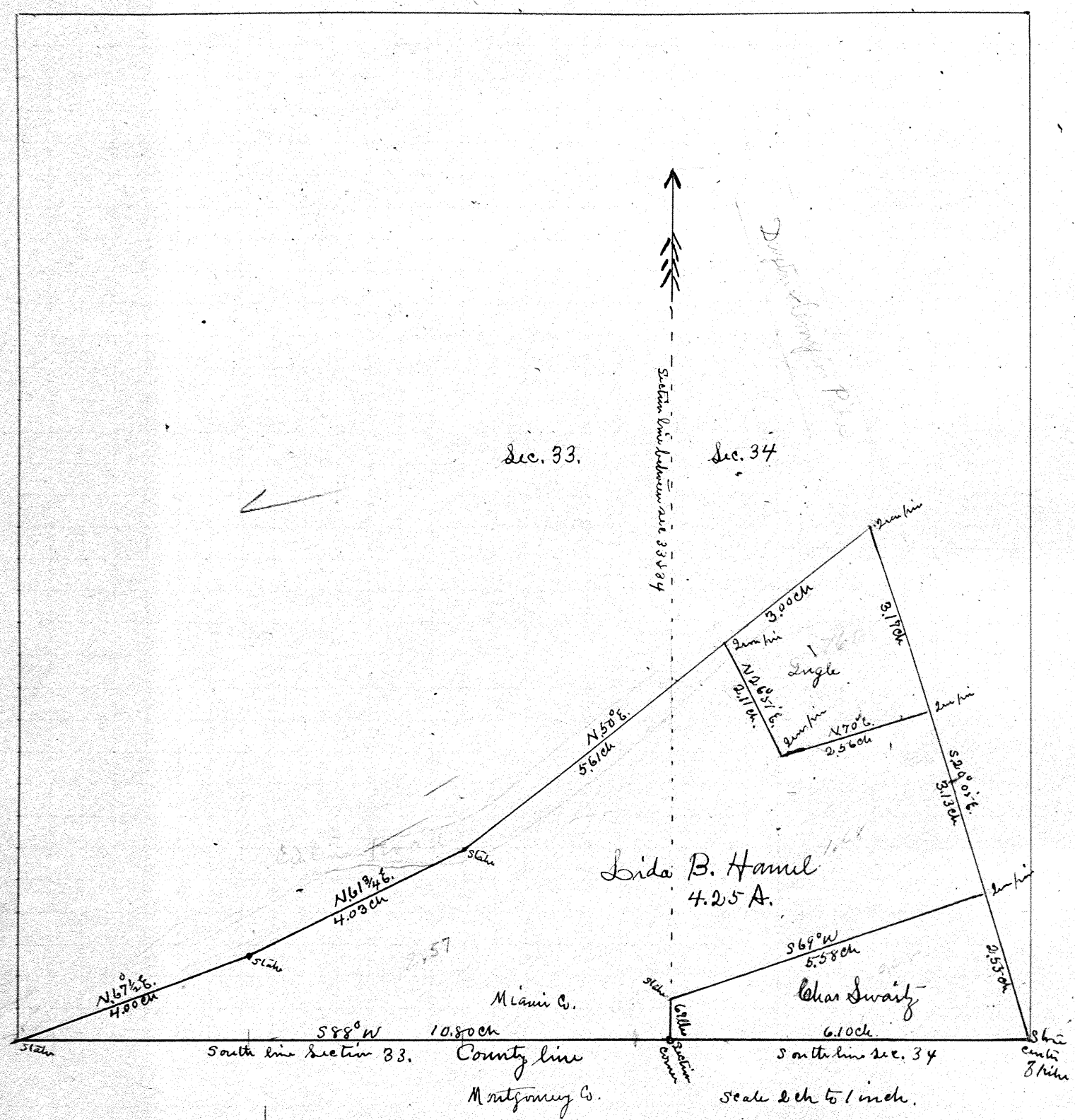

The object of the survey was to get a correct description of the Lida B. Hamel tract of land.

I certify the above plat to be a correct return of a survey made by me March 8. 1918.

J. W. Dowler Dep. Co. Surveyor

M. M. Horseman
J. W. Dowler } chain.

Town 1 Range 11 Section 4

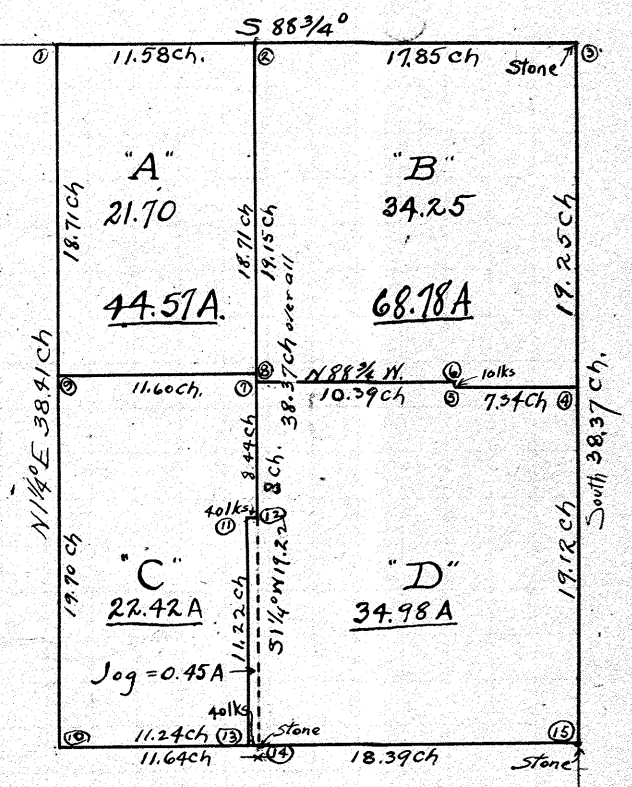

At 3 found Stone
At 1, 2, 9, 10, 15 & 4 found
Well defined and undisputed fences.
Line 2, 7, 8, 12, 11, 13 not well defined except at Nort. end and did not quite fit deeds, so all parties interested agreed that line 2, 7, 8, 14 should be the property line.

The object of the survey was to determine acreage of entire tract and establish a new line (2, 8, 12, 14) thru center and prepare descriptions for transfer.

I certify the above to be a correct plat and survey as made by me Feb. 21st 1918.

Wm. R. Kinder
Dep Co Surveyor Miami Co

W. R. Kinder
F. Roy Peterson } Chain
Chas. C. Emmel
L. Ray Small } Assistants and Witness to Survey.

— : Explanation :—

Tracts A & D owned by B. M. Coffing et al.
" B & C " " Chas. Emmel.

Emmel to pay difference in acreage and transfer Tract C. to Coffing et. al, they to transfer Tract D, except portion 11, 12, 13, 14, West of new line to Emmel thus leaving Coffing et. al. 1, 2, 7, 8, 12, 14, 10, 9, 1 as one tract which they in turn transfer to Free.

Red figures show acreages of various Tracts before transfer. Black figures give acreages as finally adjusted to new line.

Town 2 Range 9 Section 22

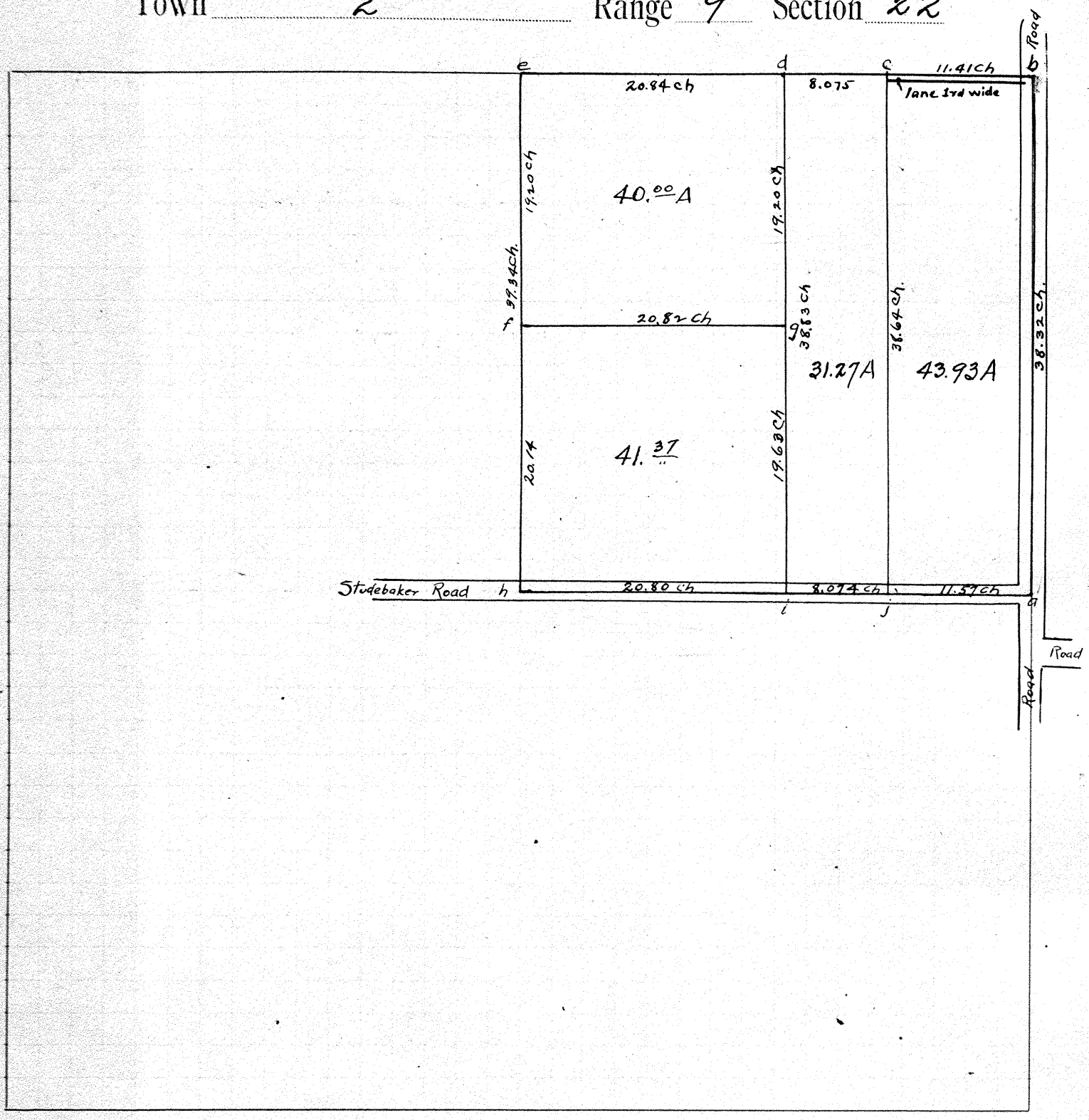

At a, b, e, h, j found Stone
At i, found Harrow Tooth.
At c, d, f, g, Planted Stone.

The object of the survey was to check acreage, adjust lines i-d, c-j to correspond to deeds as shown to check from h to i and i to j, and to cut off 40 A in the N.W. corner.

I certify the above plate to be a correct return of survey as made by me Mch. 11th 1918

Wm. R. Kinder
Dep Co Surveyor

Wm. R. Kinder Dep Co Surv } Chainmen
E. H. Bayford " " "

Mr. S. F. Neher
Mr T. E. Hoy
Mr Hoy
Mr Sumner Senseman
Mr. Nutt
Mr. Sollers
} Witnesses and parties to survey.

Town 7 Range 5- Section 10

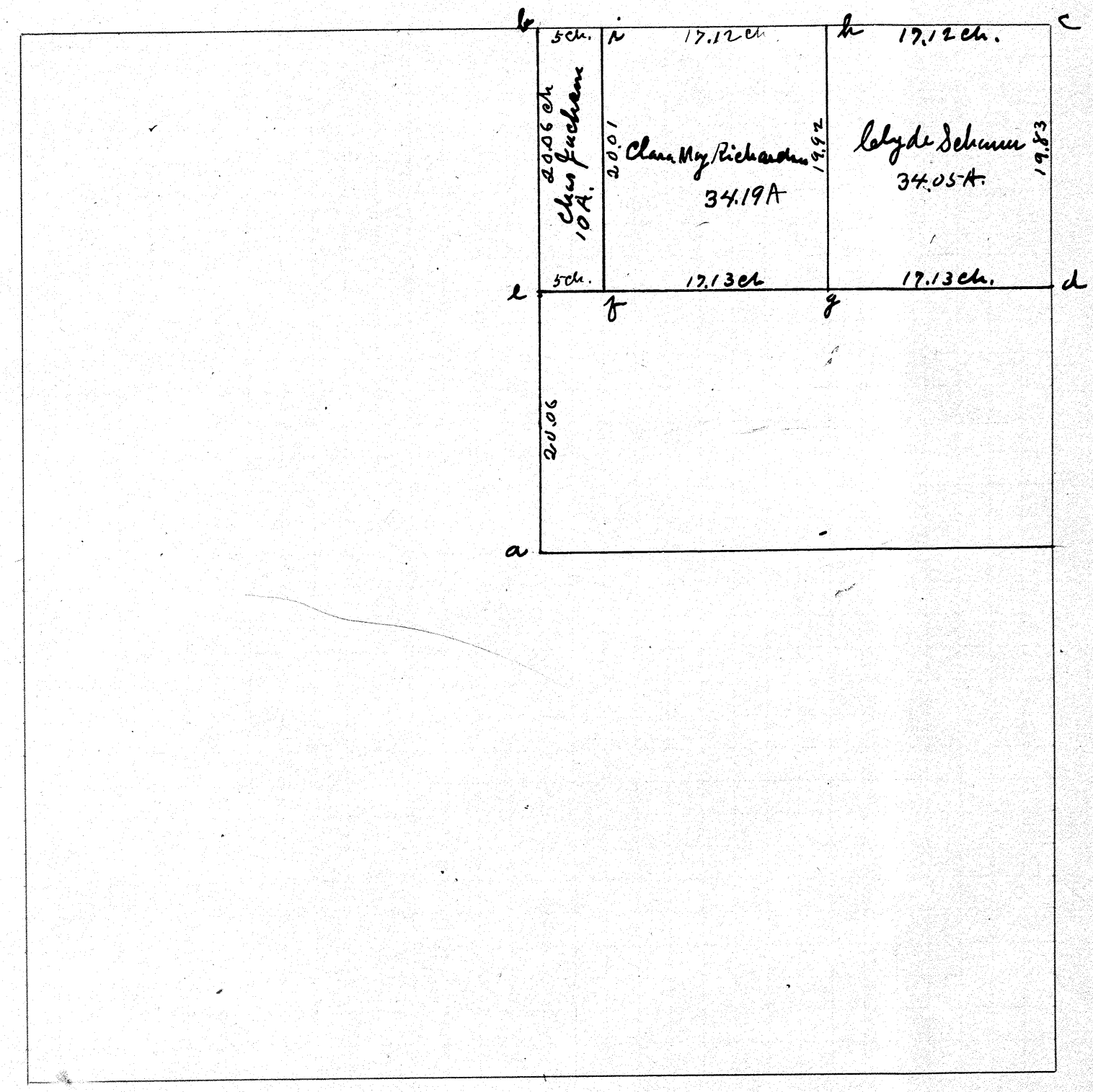

1st a.b. c d found stone
1st stake
1st f.g. h & i iron pipe

The object of the survey was to establish the lines and determine the acreage of Clara May Richardson & Lelyde Schauer in N.E. Quarter Sec. 10. T. 7. Range 5-E Newton Tp. O.

I certify the above plat to be correct as surveyed by me March 13 1918

J. W. Dowler Sup. Co. Surv.

Town 1 Range 10 Section 18

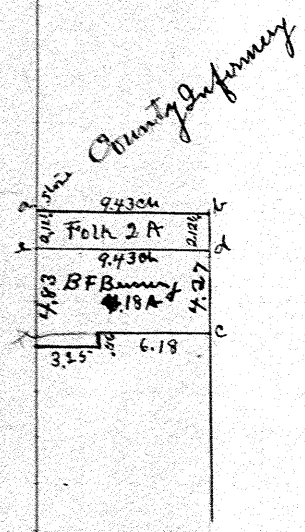

At a b & c found stone.
At d & e planted stone
At e placed iron rod

The object of the Survey was to determine the number of acres owned by B.F. Benning and to Survey and locate the 2 A tract sold by him to Folk and give description for deed.

I Certify the above plat and return to be correct as measured by me March 26 1918

J.W. Dowler Sch & Surv.

Benj F. Benning } by Comment
J.W. Dowler } Chain.

Town 5 Range 6 Section 30

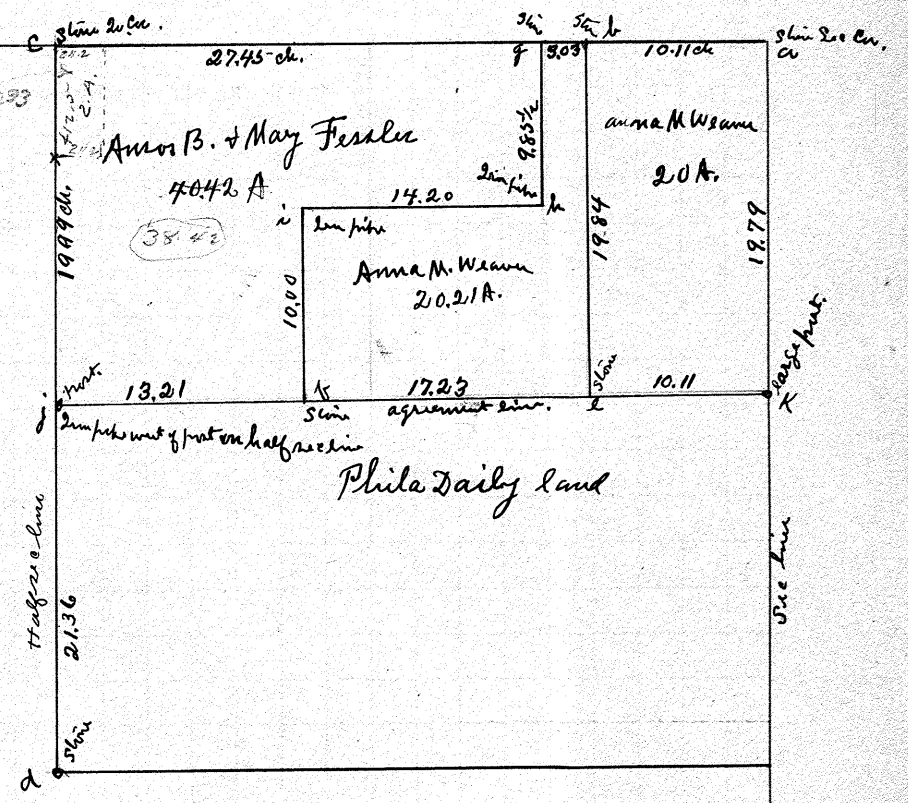

Troy O. April 2 1918

An agreement between Amos B. & Mary J. Fessler, Anna M. Weaver and Phila Daily to establish the south line of the 80 acres of land conveyed by Phila Daily to David F. Reighard in the north part of the North East Quarter of Sec. 30 Town. 5 Range 6. E. Miami Co O. and recorded in Book 108 Page 127 Record of deeds.

The above parties agree to make a straight line between the large end posts on each side of said Quarter Section a permanant line between said parties. and authorize J. W. Dowler, Surveyor to make measurements and record said agreement and plat on the Miami County Surveyors Record, establishing said line.

Phila Daily
Amos B. Fessler
Mary Fessler
Anna M. Weaver

witness } J. W. Dowler
J. E. Daily
L. A. Weaver

At a b c d & e found stone.
At f & g planted stone
At h. i & j. iron pipe
At k a large post regarded as corner

I certify the above to be a correct copy of an agreement given me by the above land owners.
Also that the above plat is a correct return of a survey of the same made by me April 2 1918 in compliance with this agreement and showing the lands of Amos. B. & Mary Fessler & Anna M. Weaver in said Quarter Section also north line of Phila Daily.

J. W. Dowler Dep. Co. Surv.

L. A. Weaver } chain by
Amos. B. Fessler } compass.

Town 5 Range 6 Section 34

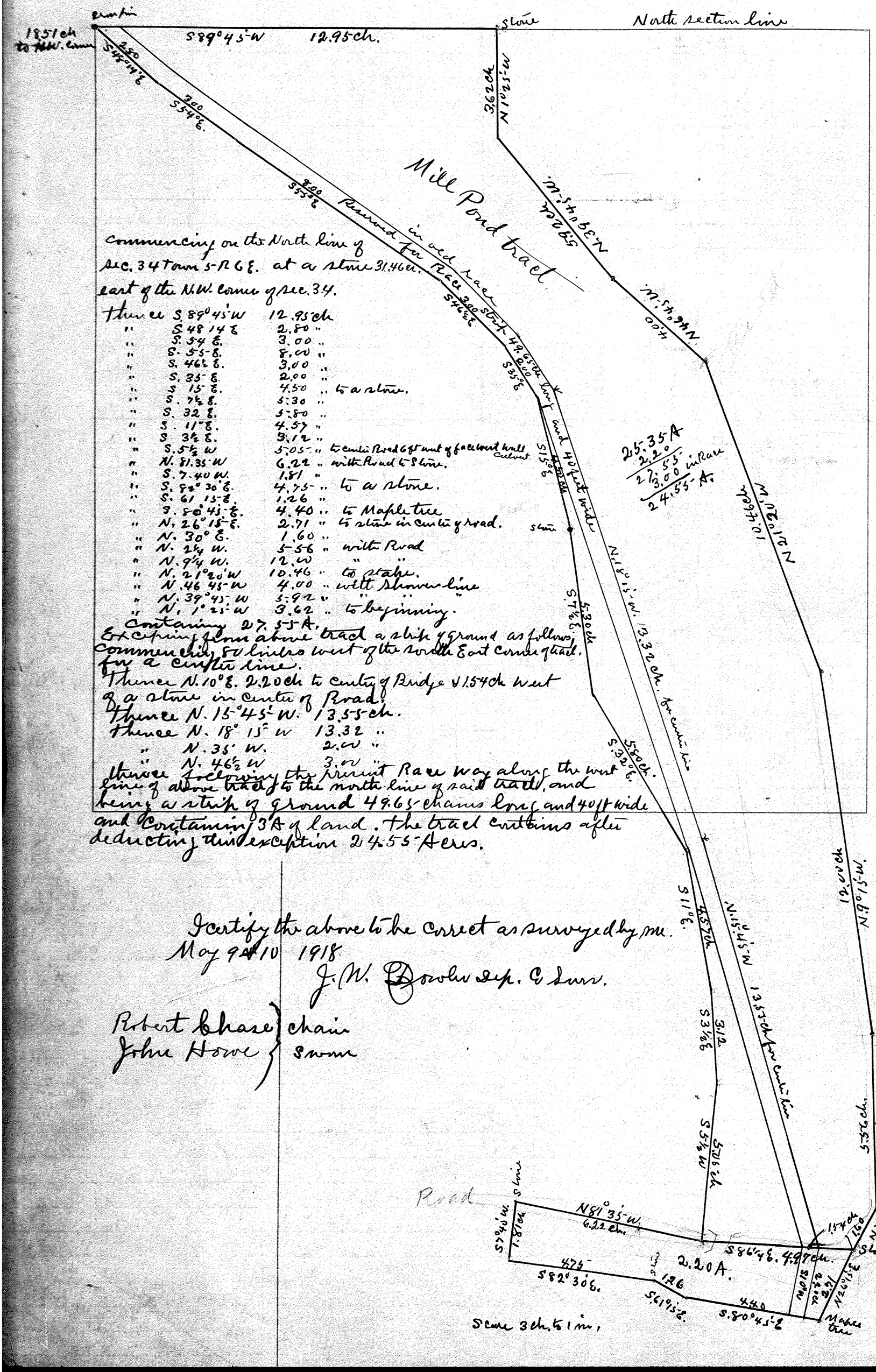

Commencing on the North line of Sec. 34 Town 5 R 6 E. at a stone 31.46 ch. east of the N.W. corner of sec. 34.

thence	S. 89° 45' W	12.95 ch
"	S. 48 14 E	2.80 "
"	S. 54 E.	3.00 "
"	S. 55 E.	8.00 "
"	S. 46½ E.	3.00 "
"	S. 35 E.	2.00 "
"	S 15 E.	4.50 " to a stone.
"	S. 7½ E.	5.30 "
"	S. 32 E.	5.80 "
"	S. 11 E.	4.57 "
"	S 3½ E.	3.12 "
"	S. 5½ W	5.05 " to center Road 6 ft west of face west wall Culvert
"	N. 81.35 W	6.22 " with Road to Stone.
"	S. 7.40 W.	1.81 "
"	S. 82° 30 E.	4.75 " to a stone.
"	S. 61 15 E.	1.26 "
"	S. 80° 45 E.	4.40 " to Maple tree
"	N. 26° 15 E.	2.71 " to stone in center of road.
"	N. 30° E.	1.60 "
"	N. 2¼ W.	5.56 " with Road
"	N. 9¼ W.	12.00 " "
"	N. 21° 20' W	10.46 " to stake.
"	N. 46 45 W	4.00 " with Shower line
"	N. 39° 45 W	5.92 " " "
"	N. 1° 25 W	3.62 " to beginning.

Containing 27.55 A.

Excepting from above tract a strip of ground as follows, Commencing 80 links west of the north East corner of tract, for a center line.

Thence N. 10° E. 2.20 ch to center of Bridge & 1.54 ch west of a stone in center of Road.

Thence N. 15° 45' W. 13.55 ch.

Thence N. 18° 15' W 13.32 "

" N. 35' W. 2.00 "

" N. 46½ W 3.00 "

thence following the present Race way along the west line of above tract to the north line of said tract, and being a strip of ground 49.65 chains long and 40 ft wide and containing 3 A of land. The tract contains after deducting this exception 24.55 Acres.

25.35 A
2.20
23.00 in Race
24.55 A.

I certify the above to be correct as surveyed by me.
May 9 & 10 1918
J. W. Bowler Sep. & Surv.

Robert Chase } chain
John Howe } swore

Town 5 Range 6 Section 27 & 34

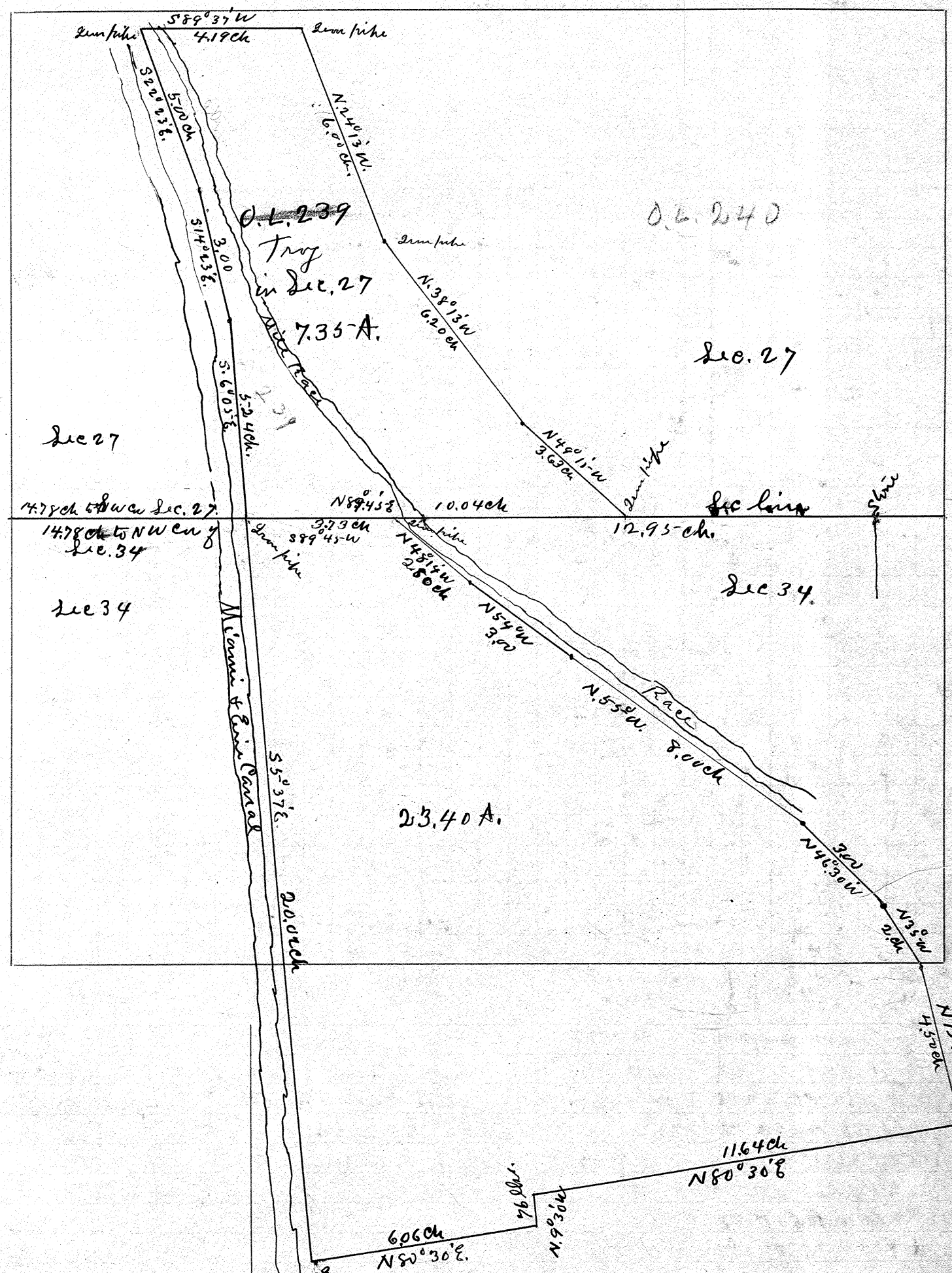

I certify the above plat to be correct as surveyed and measured by me on March 29 1916 and March 30 1916.

J. W. Dowler Defiance Co Surv.

S. F. English } chain by Levant
Geo English } and Scovne.

Town 8 Range 5 Section 30

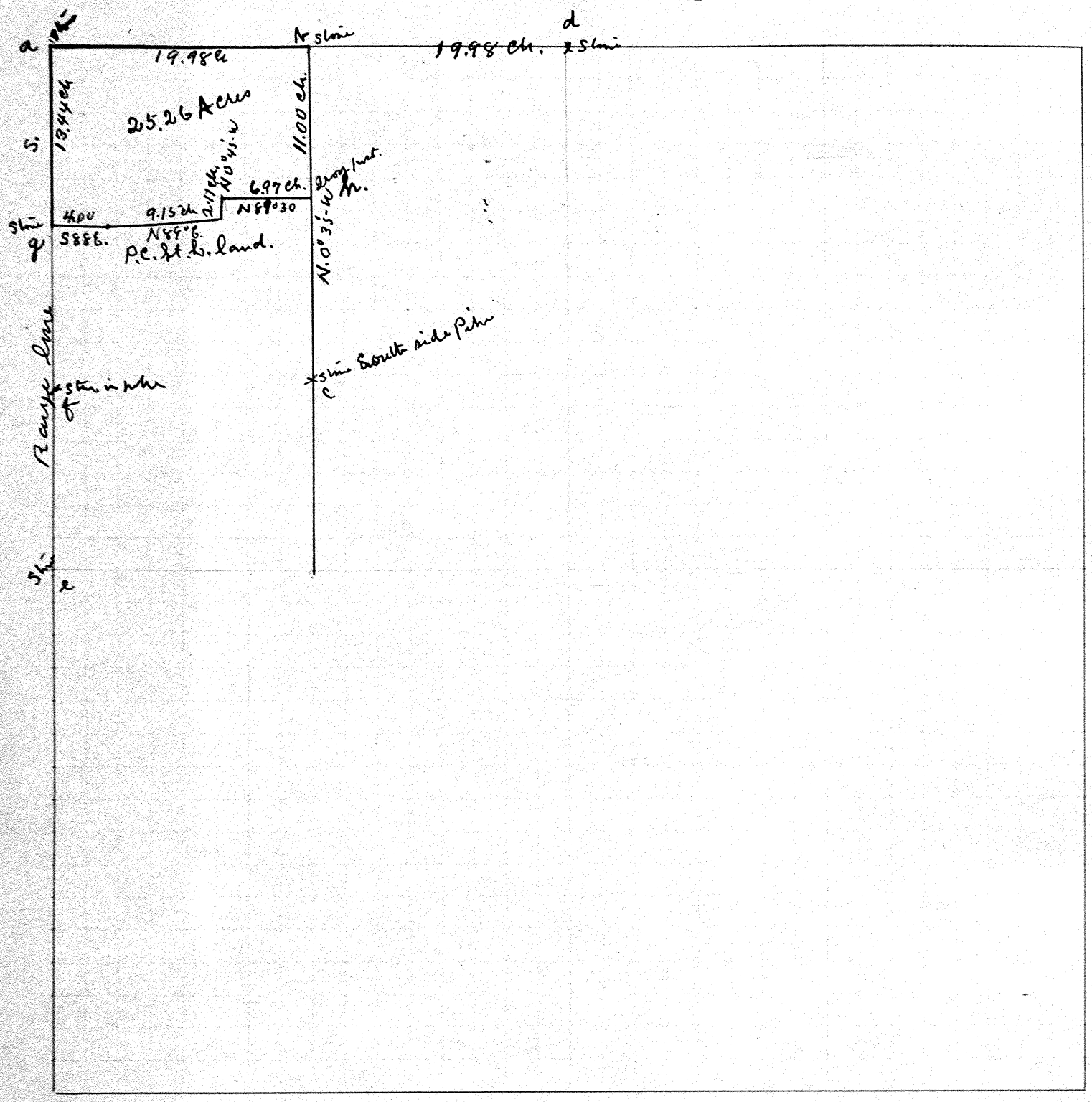

At a. b. c. d. e & f found stone
At g found stake and replaced with stone
At h iron corner on north line of Rail Road land.

The object of the survey was to locate and obtain description of land of Jas. Eltes Hrs lying north of the present tracks R.C. C. & S. R.R.

I certify the above plat to be correct as measured by me May 24 1918

J. W. Dowler Dep. Co. Surv.

Russel Eltes
J. E. Eltes
Chain by Consent

Town 2 Range 10 Section 30

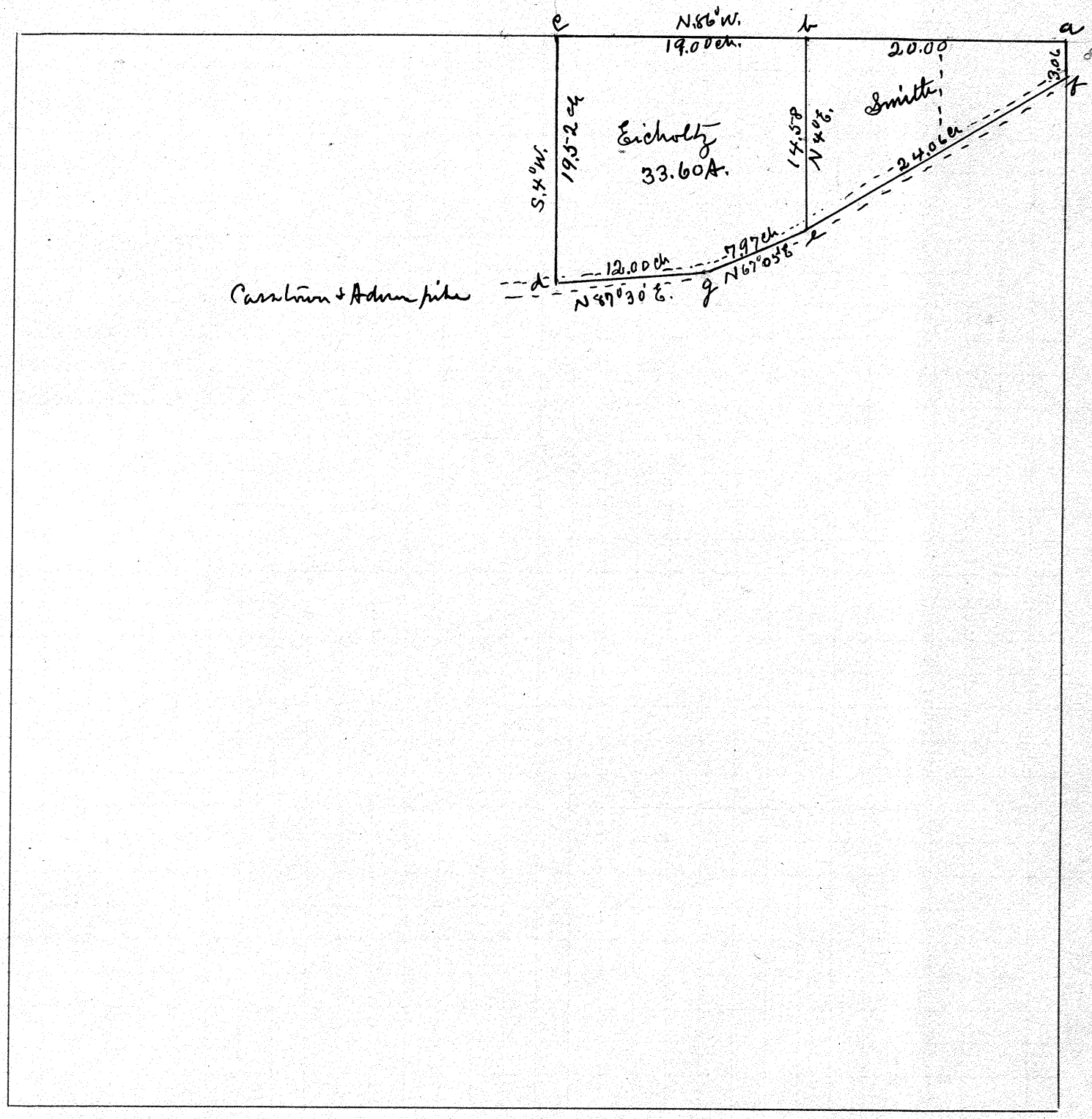

At a. found sec. corner
At b. " a stone
At c. a post.
At d. placed iron pipe. in pike
At g. spike
At e. found stone in pike

The object of the survey was to locate lines and obtain discription of the 33.60 A tract above.

I certify the above plat to be a correct return of a survey made by me May 28 1918

J. W. Bowler Dep. Co. Surv.

Forest Eicholz } chain
Morlin Grafton } by Current sworn.

Town 9 Range 4 Section 23

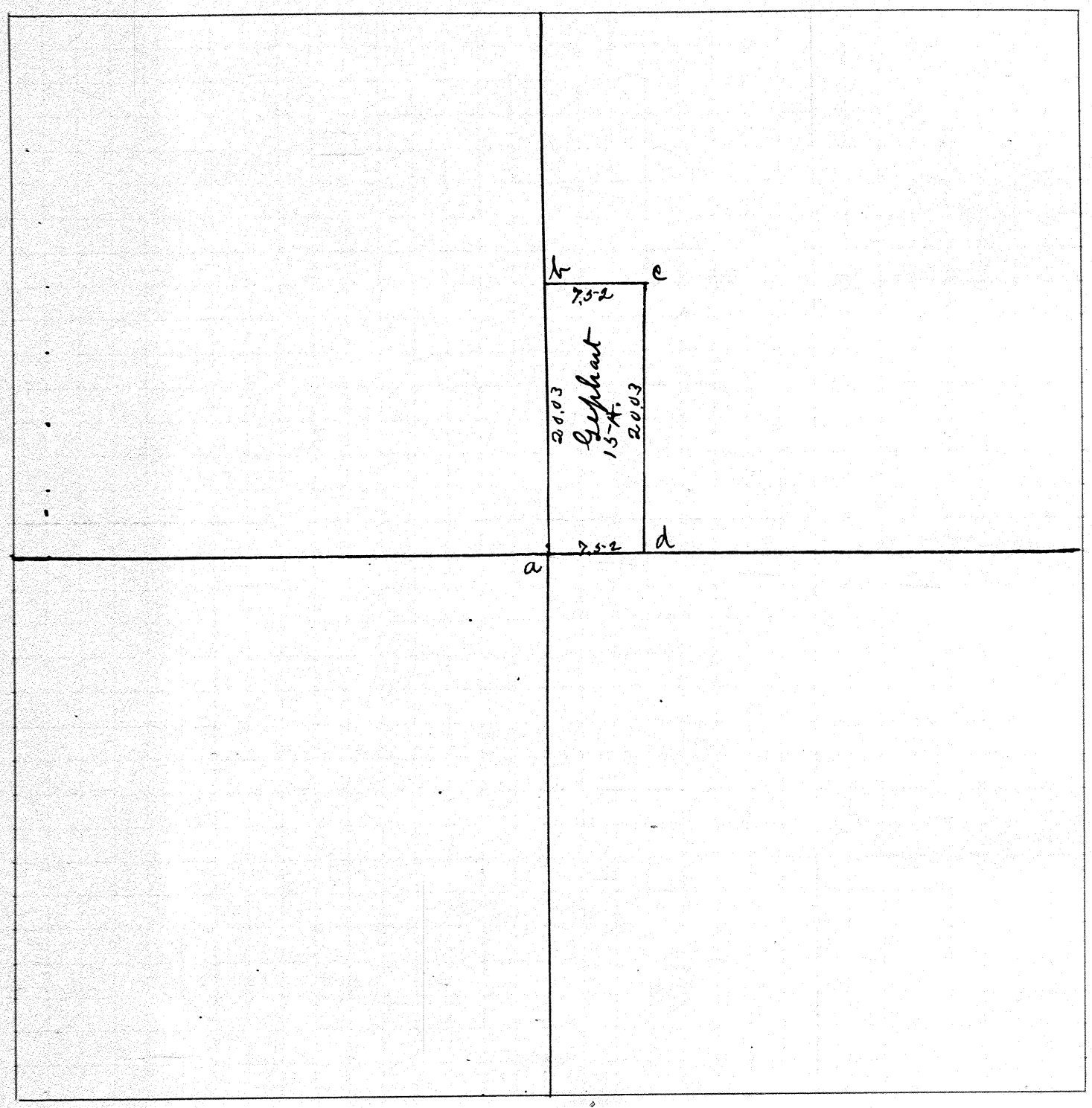

At a found stone also witness stone 46 lks West
At b c & d found stone that were set in 1883 see B. 3 Page 90.

The stone at the corners of the 15 A tract were below the surface and the owners not being able to find them I was called upon to relocate them and upon making the proper measurements I found the old corners that were set by me in 1883. and Recorded in B 3 P 90. The difference in measure is probably accounted for by the use of an old fashioned Surveyors link Chain in 1883.

I Certify the above to be correct as measured by me May 31. 1918.

J. W. Bowler

Town 6 Range 5 Section 12

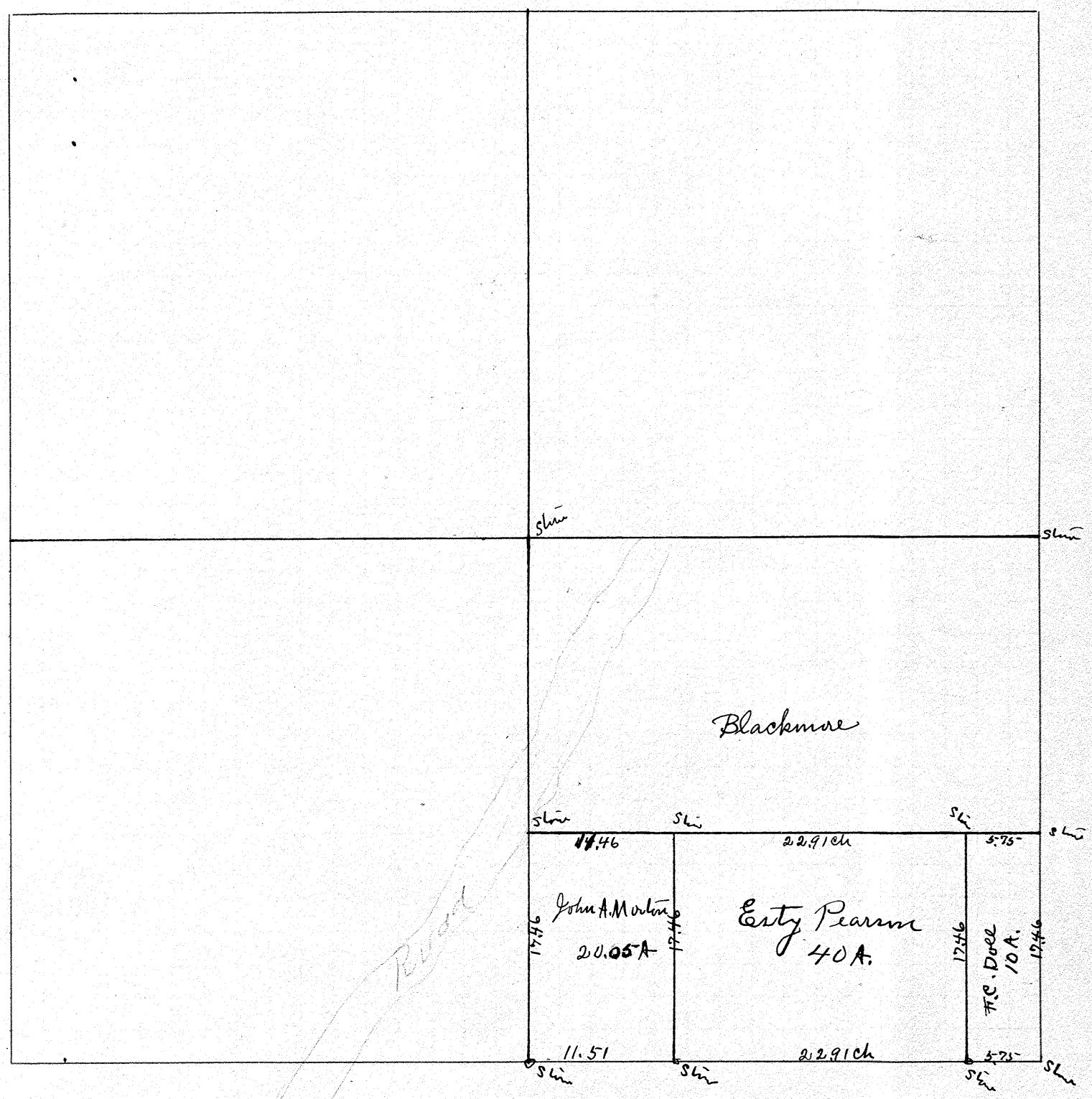

I certify the above plat to be correct as surveyed by me. The John A. Morton tract was measured Dec. 6 1918

J. W. Dowler Dep. Co. Surv.

O.K. M. A. Gantz, County Surveyor.

Town 9 Range 5 Section 36

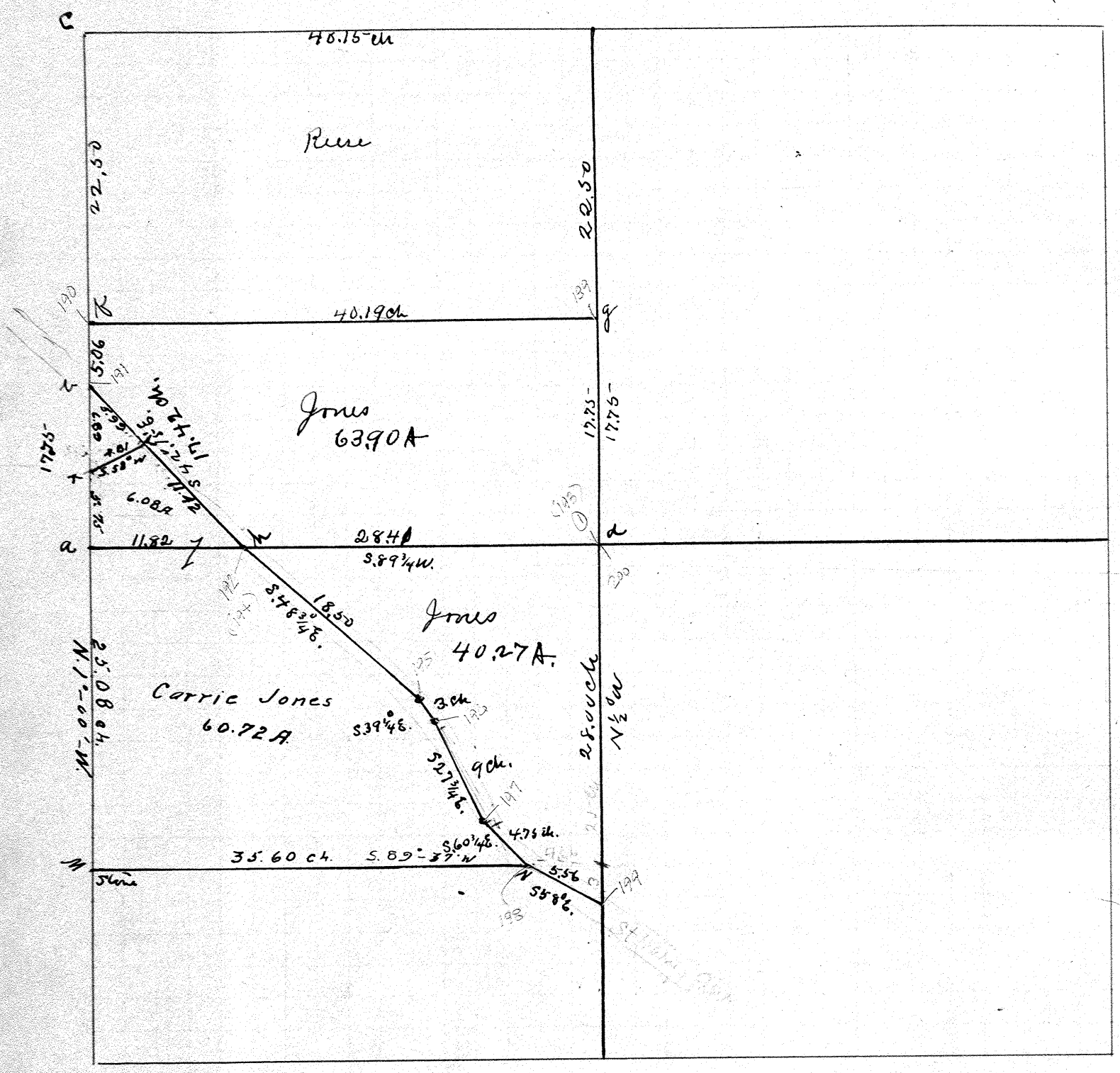

At a. b. c. d & e found stone
At f. g. & h planted stone.

At K, L + M. found stone.
At N. planted Iron Pipe.

The object of the survey was to determine the number of Acres east of the St. Marys Pike.
I certify the above survey to be correct as measured by me on Dec. 3, 4 & 5 1918
J. W. Bowler Dep. Co. Surv.

The 60.72 Acre tract and the 60.8 Acre tract were surveyed by me on March 7 1919 for Mrs Carrie Jones I found stone at a. K. & L. given in Walkers survey Book 3 Page 395. The object was to determine the number of acres and find lines.
I Certify the above to be correct.
J. W. Bowler Dep Co Surv.

T. B. Freshour } Chain
J. W. Bowler } Surv.

Town 2 Range 9 Section 11

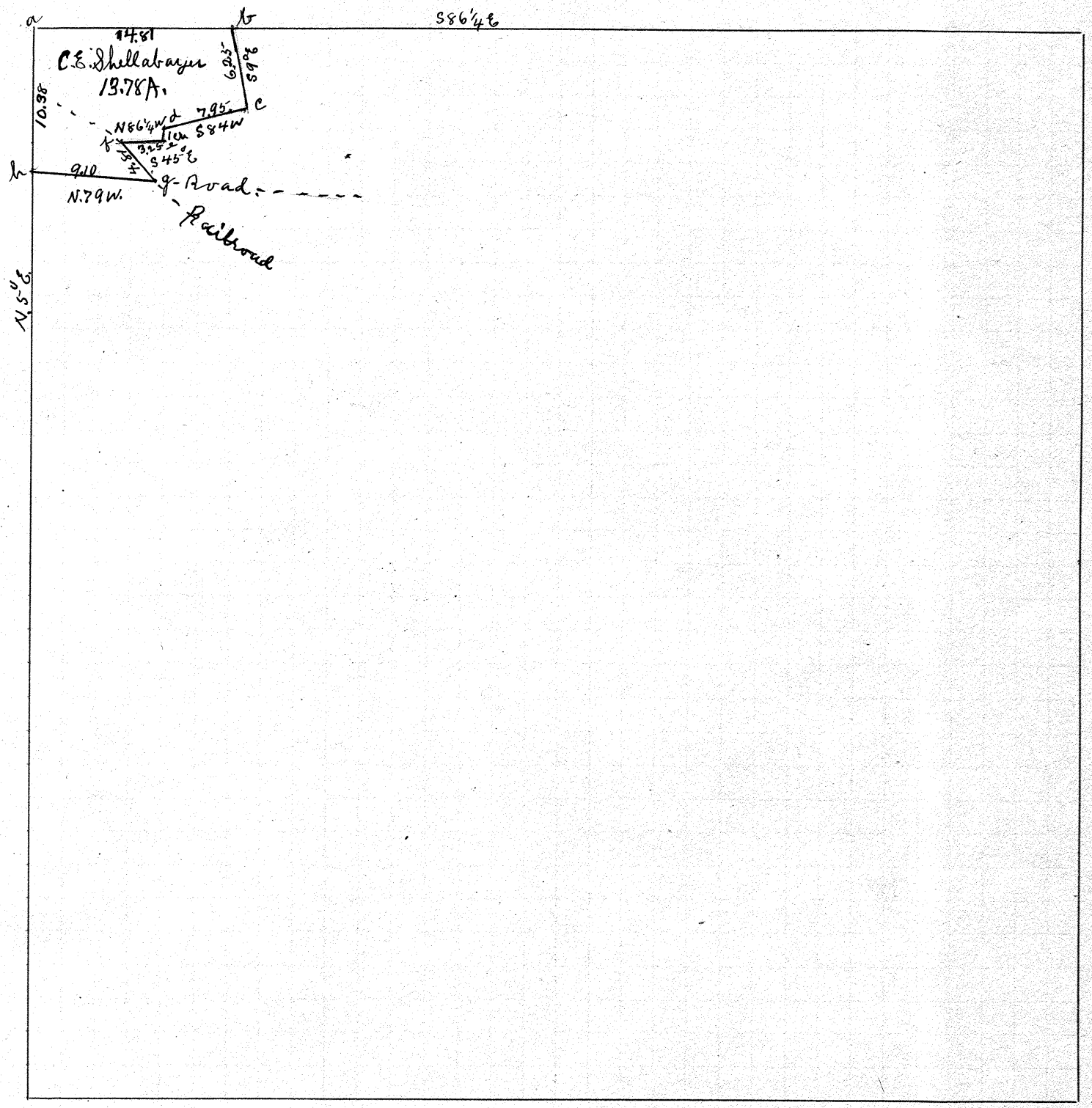

At a. b. c & d found stone
At e placed stone corner of original 7A tract
At f. iron pin center R.R. track
At g center of R Road track and center of Road
At h center of Road and west line of section

The object of the above survey was to locate the corners of the Shellabarger tract shown above and determine the area. The 13.78A includes the Railroad Right of way passing through it. I was unable to find the width of the R.R. right of way. there were no fences.

I certify the above survey to be correct as measured by me Dec 13 1918

J W Dowler Dep Co. Surv.

J. W. Dowler
M M Horeman } Chain men.

Town 7 Range 5 Section S.E. 2r Sec 30 - 7-5- part N.E. 2r Sec 31

This square shows the S.E. 2r Sec 30.

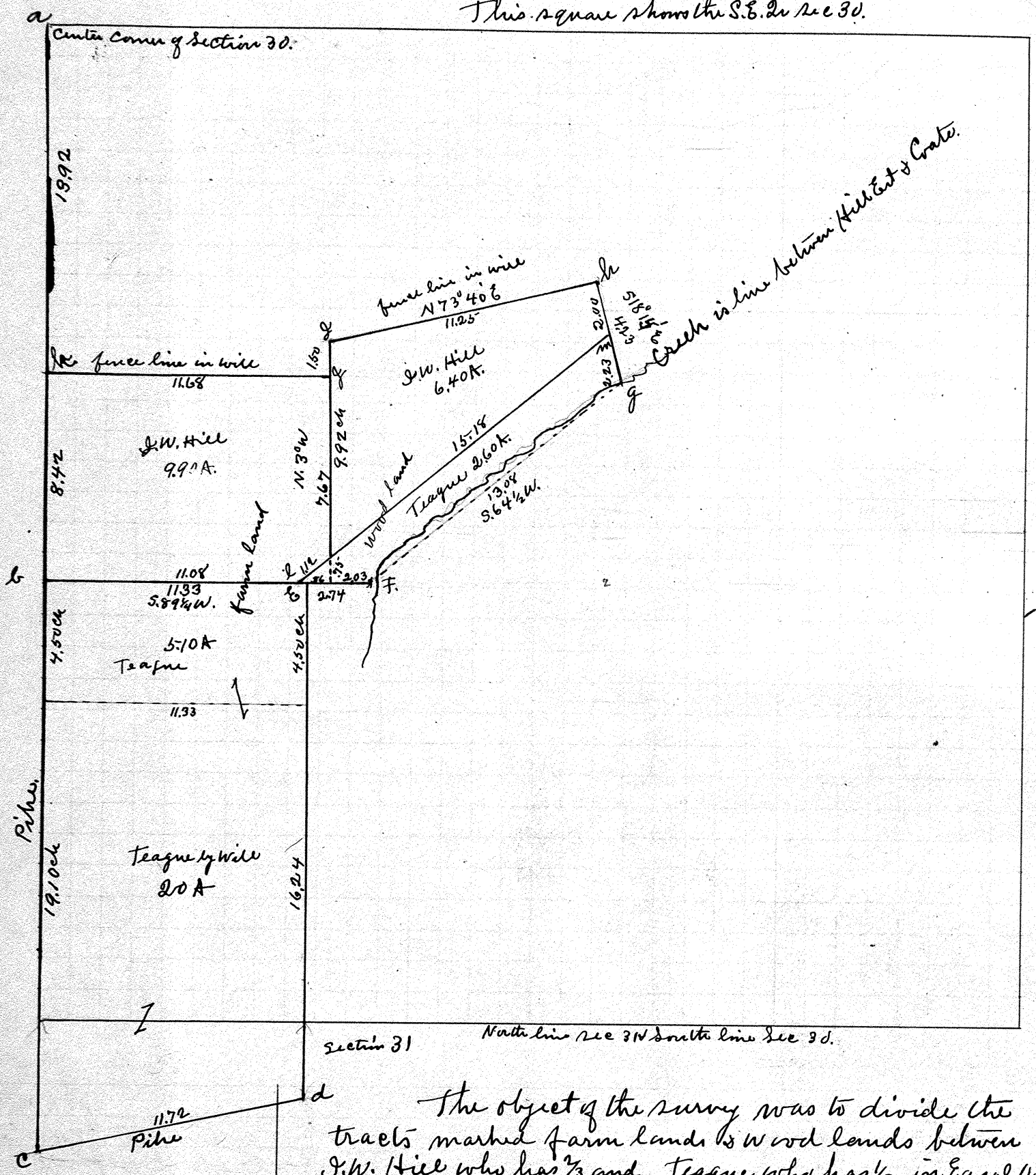

At a. b. c. d. e. & F found stone
At g. Hickory tree recognized as the Corner.
At h I & J fence posts on line of lands in Will
At k found iron pin on fence line given in Will.
At l planted stone
At M. a stake.
from l to e is 25 lbs.

The object of the survey was to divide the tracts marked farm lands & wood lands between J.W. Hill who has 2/3 and Teague who has 1/3, in Equal Value. The farm land was appraised at $100 per acre. The wood land was appraised at $30 per acre. The dotted line between F & g was a straight line between Corners made for ease in calculation. The Center of Creek is true line and the 2.6 Acre tract was Calculated for Center of Creek.

I Certify the above survey and plat to be Correct as made by me Dec 19 & 20 1918 all land owners being present. J. W. Bowler Dep. Co. Surv.

Leonard Coate } Chain
W. H. Helman } sworn.

Town 9 Range 5 Section 36

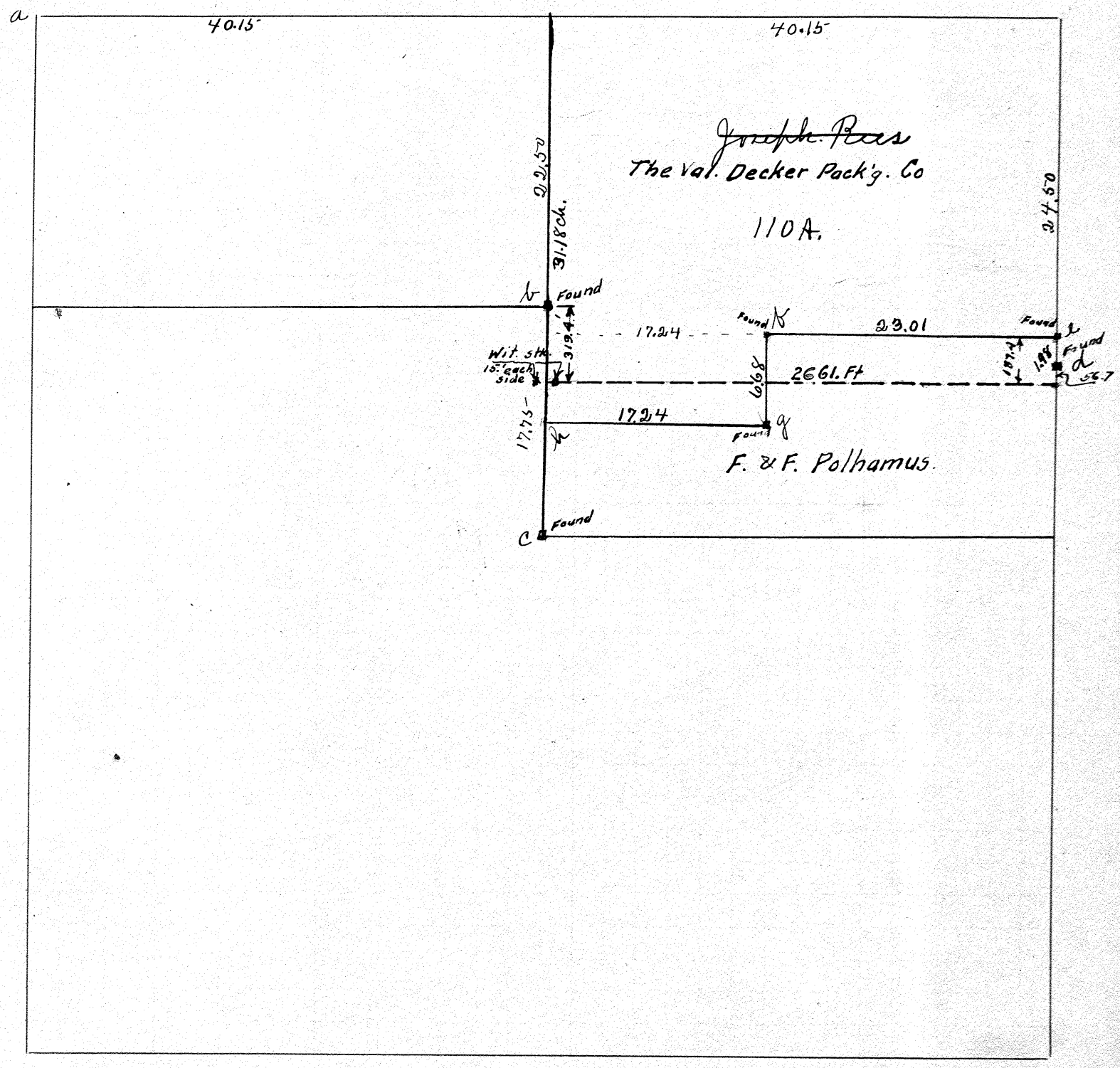

Found stone at a. b. c. & d.
Planted stone at e. f. g & h.

The object of the survey was to cut off 110 A from the north end of the north East Quarter of Section 36. Joseph Rees and his brother who is now deceased divided the land during lifetime, and I made this survey at request of Joseph Rees to perpetuate this division as shown to me by him, the south line of this survey being the south line of the 110 A. tract deeded to Joseph Rees.

I certify the above plat to be correct as surveyed by me Jan 6 1919
J. W. Dowler Dep. Co. Surv.

A. S. Patterson } chain
J. W. Dowler } sworn

Object of survey in Red was to straighten line between Decker & Polhamus.

Survey by T. C. Freshour. 4/23/34. Cert. appl'd for 12/29/33
Assisted by L. C. Essex.

Town 2 Range 10 Section 36

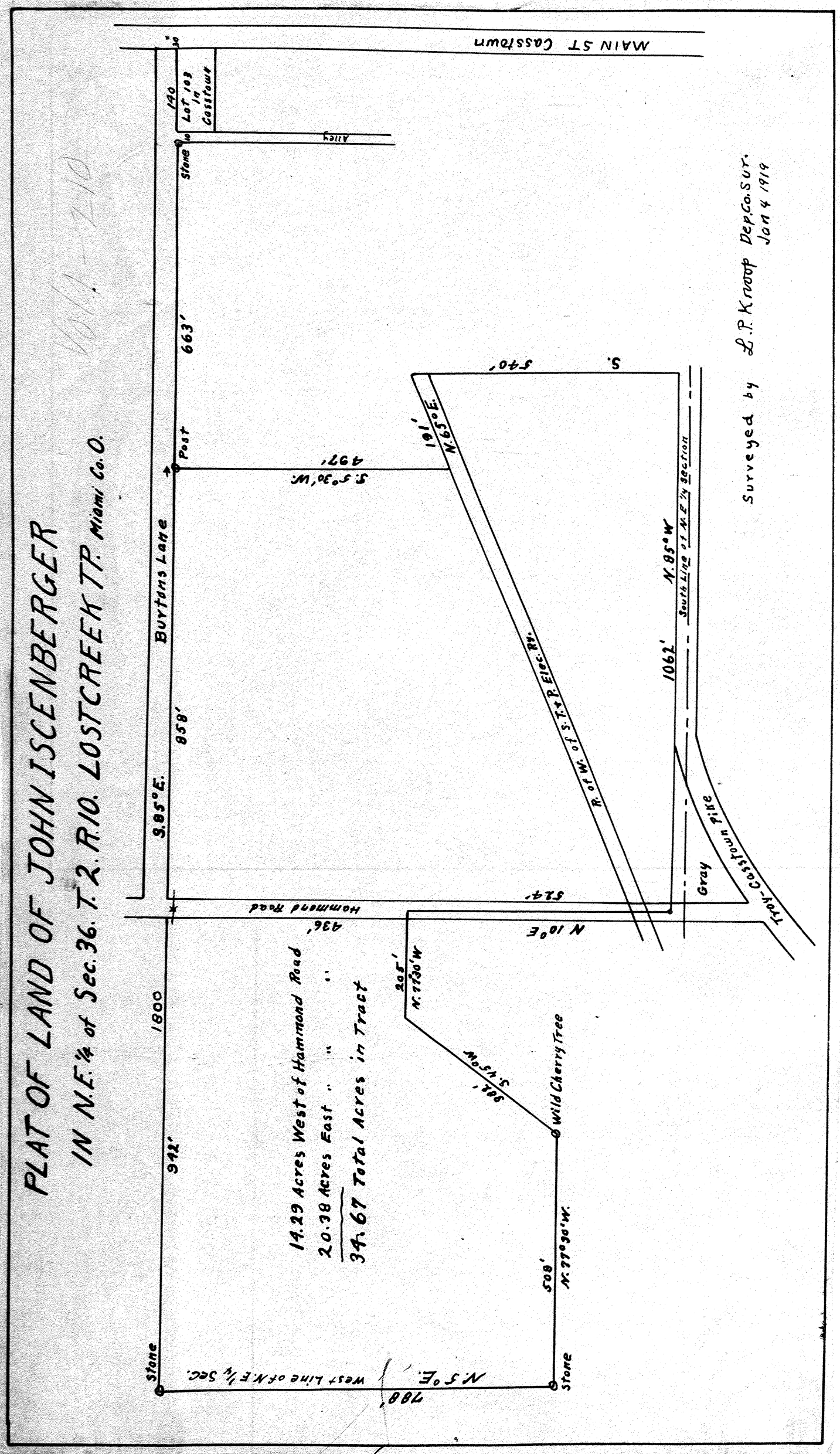

Town 8 Range 5 Section 30

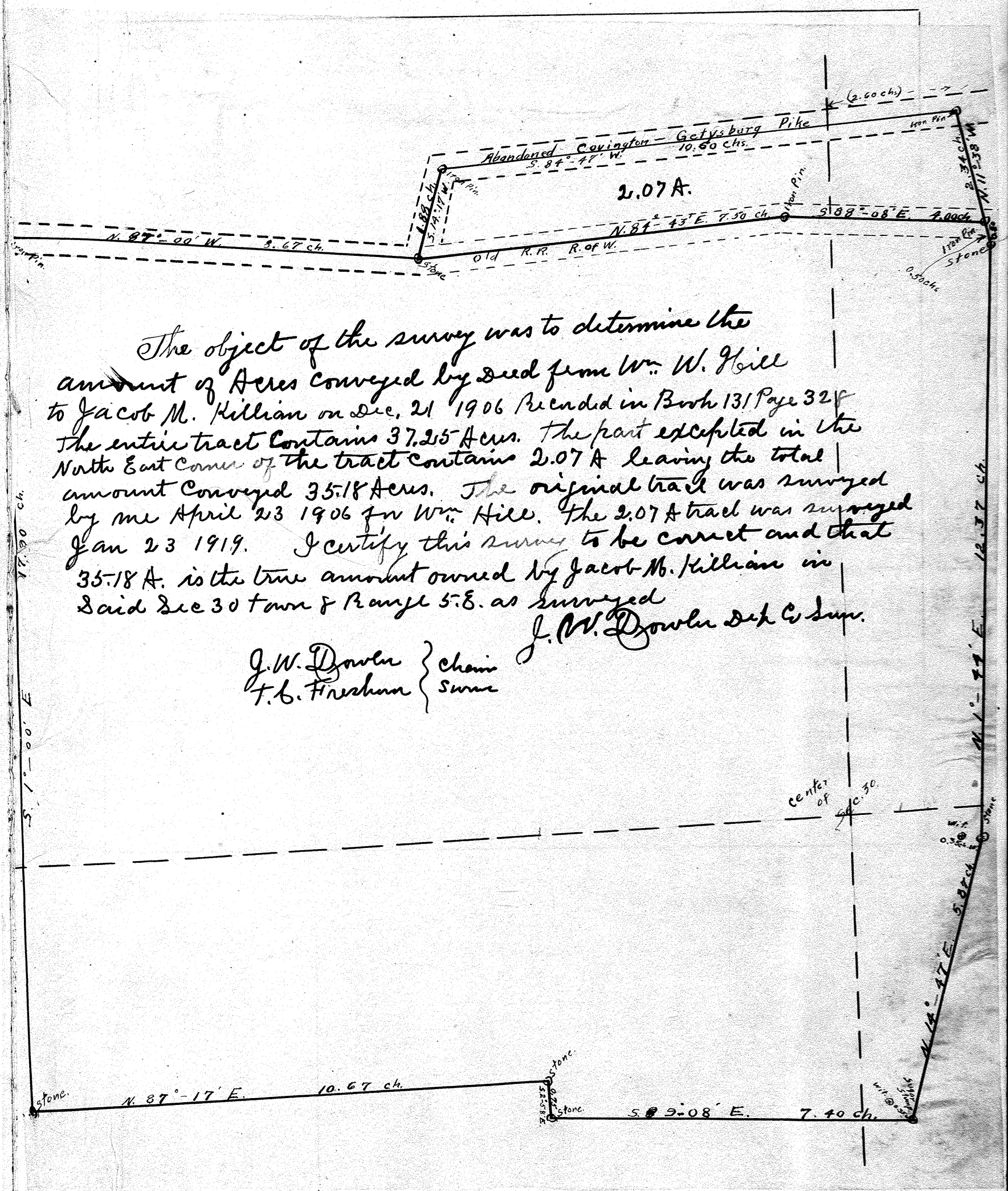

The object of the survey was to determine the amount of Acres conveyed by Deed from Wm. W. Hill to Jacob M. Killian on Dec. 21 1906 Recorded in Book 131 Page 32 The entire tract Contains 37.25 Acres. The part excepted in the North East Corner of the tract contains 2.07 A leaving the total amount Conveyed 35.18 Acres. The original tract was surveyed by me April 23 1906 for Wm. Hill. The 2.07 A tract was surveyed Jan 23 1919. I certify this survey to be correct and that 35.18 A. is the true amount owned by Jacob M. Killian in Said Sec 30 Town 8 Range 5 E. as surveyed

J. W. Dowler Deputy Co Surv.

J. W. Dowler } chain
T. B. Freshour } surve

Town 9 Range 5- Section 35-

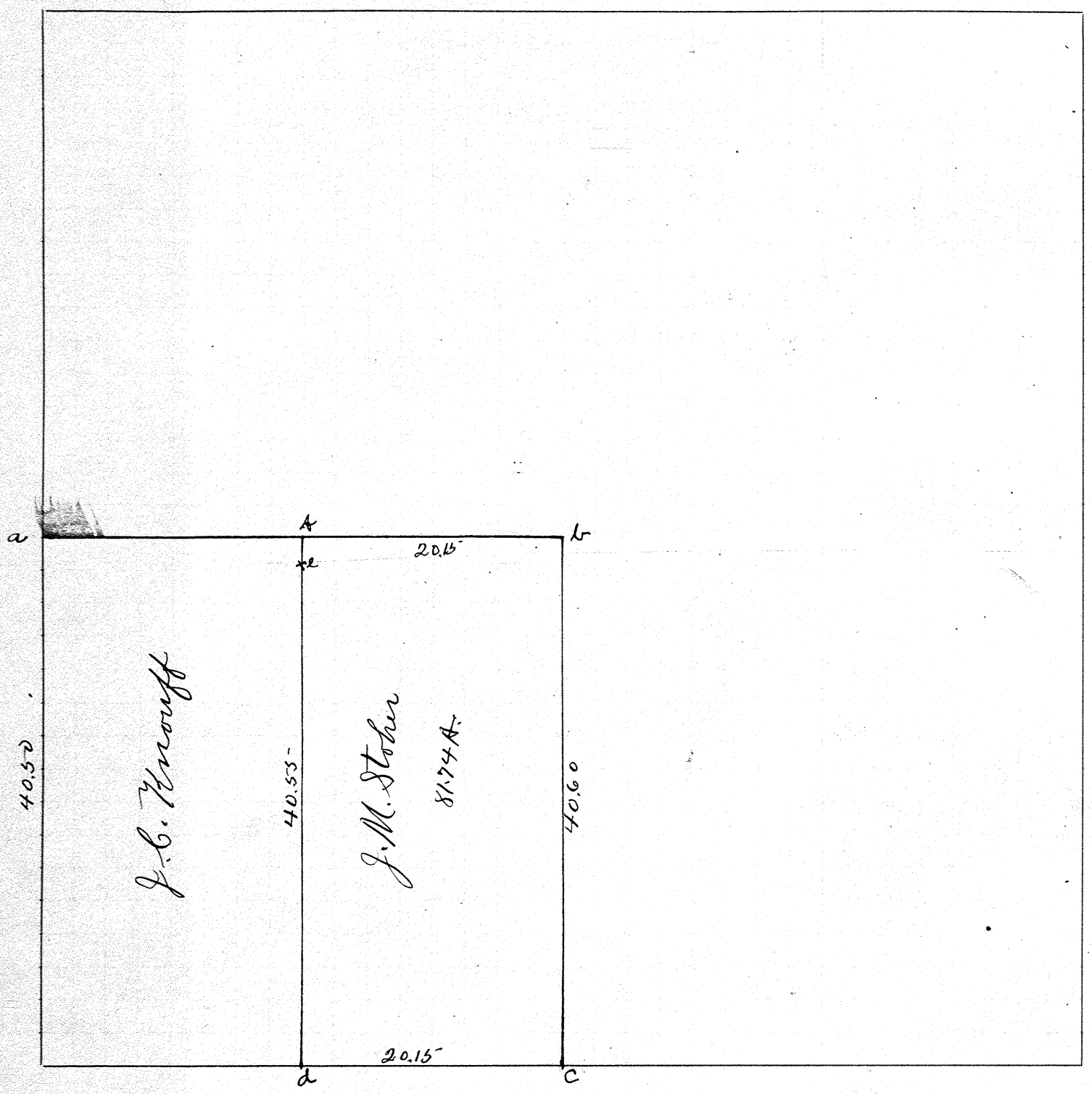

At a.b.&c. found stone.

At d. found small stone that J.C. Knouff testified had been recognized as the corner for as long as he could remember replaced with better stone.
Also at e. Knouff pointed out stone that was recognized as a line stone.
The line d.e. being the recognized line between the two 80 A.

I found by lining between a & b that the stone at f was 12.67 ft south of a straight line and I placed a stone at f. on the straight line and 12.67 ft north of e and on line d.e. extended

The object of the survey was to establish the lines d.f. and b.f.
The owners J.C. Knouff and J.M. Stoher were both present and agreed that the line d.e.f should be the true line between them.

I certify the above to be a correct return of a survey made by me Oct 3 1919

J.W. Dowler Dep Co. Surv.

T.C. Freeborn } Chain
J.W. Dowler } Surv.

Town 1 Range 10 Section 10.

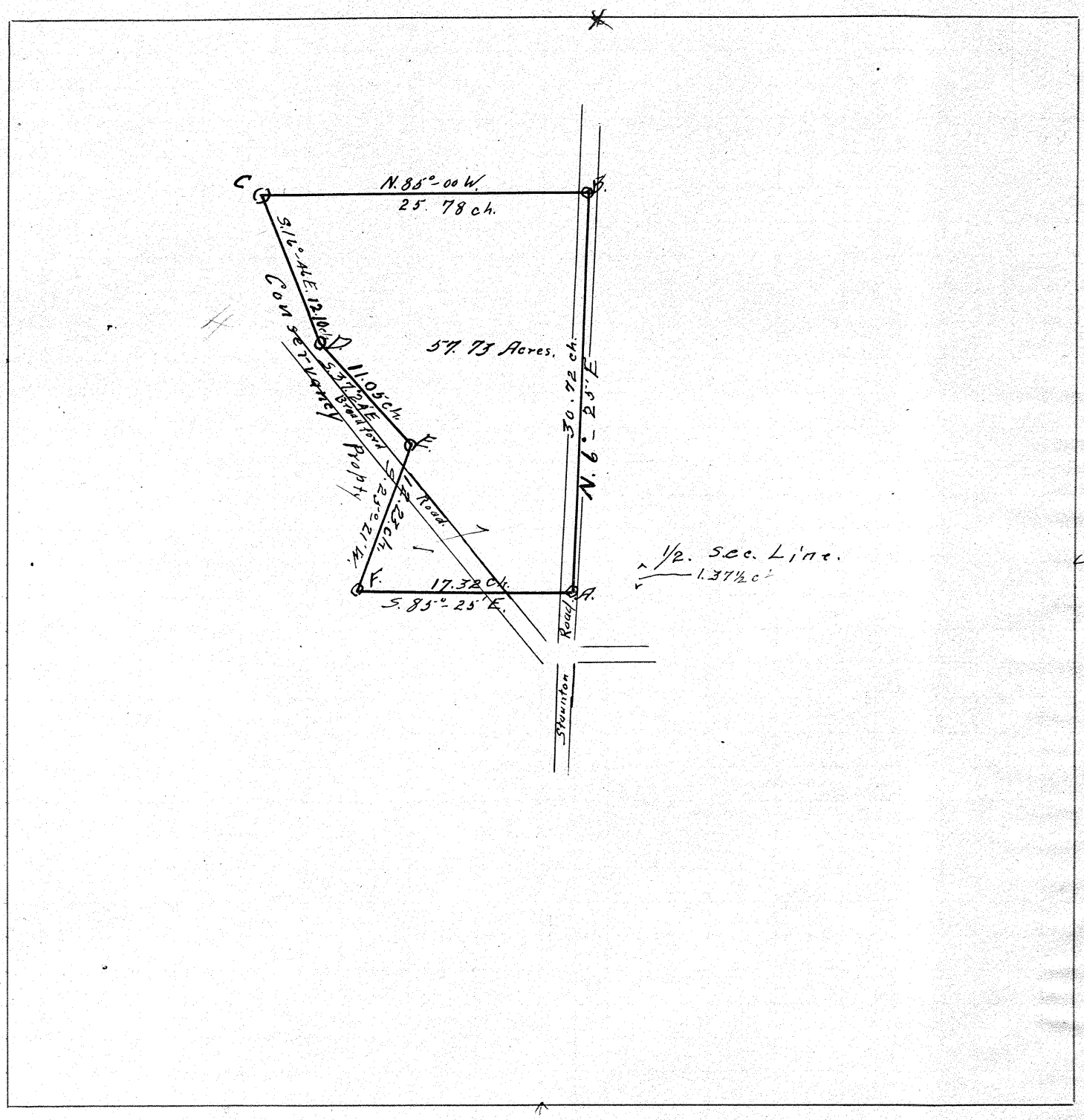

At A + B. found stone.
At C. D, E+F, planted stone.

The object of this survey was to establish the corners and compute the area of the tract remaining to Grace Robins, one of the Geo. Pearson heirs, after deducting the portion conveyed to The Miami Conservancy District.

I certify the above to be a correct return of a survey made by me March. 4th 1919.

J. W. Dowler Dep. C. Surv.

T. C. Freshour
J. W. Dowler } Chain

Town 8 Range 5 Section 14

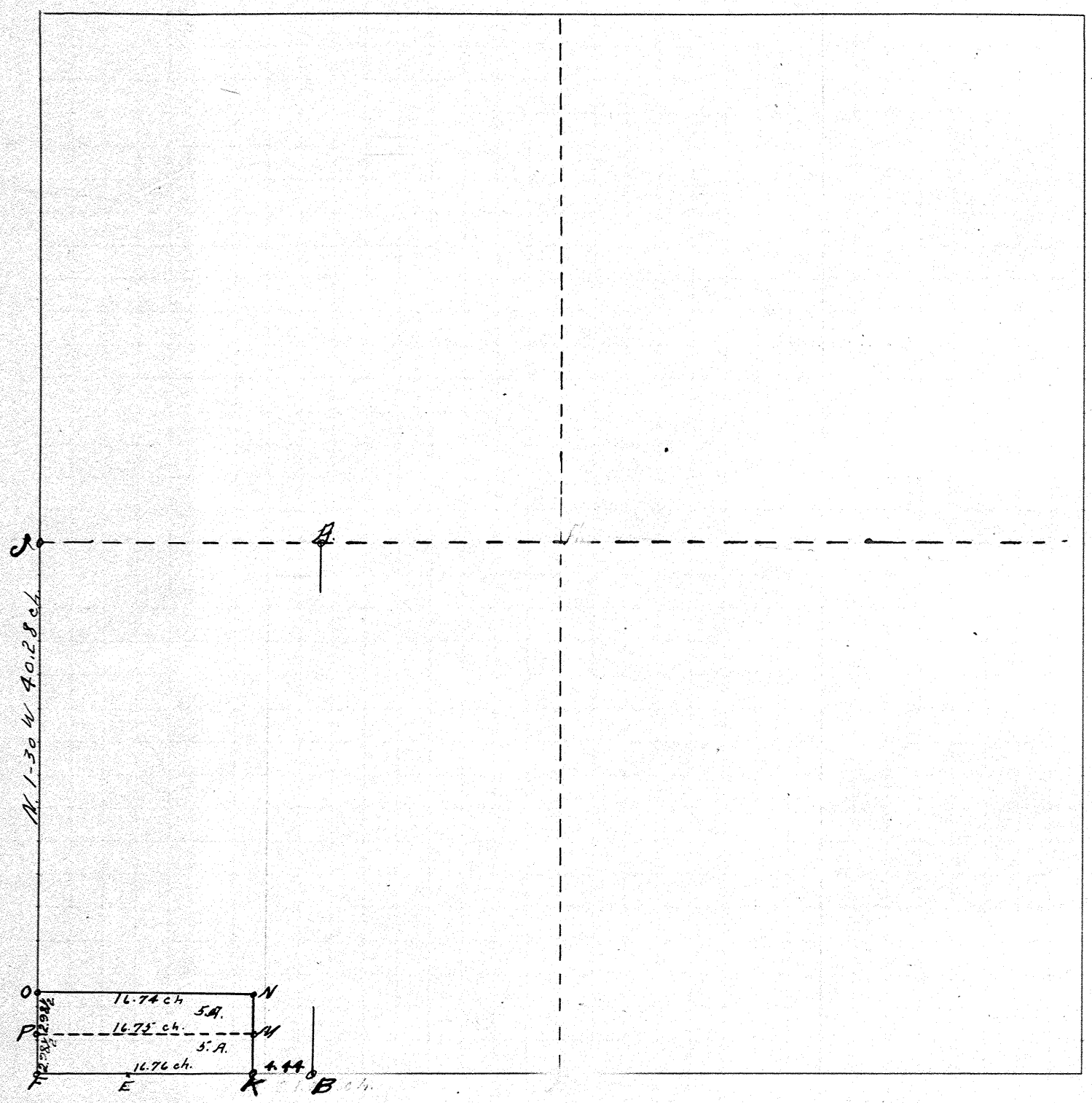

Found stone at F. E. B. + J. according to Walker survey of Feb.-1905, see Book 3, Page 464. Planted stone at P. O. N + M.

The object of the survey was to cut off two 5-A tracts in S. W. corner

I certify the above plat to be correct as surveyed by me March 12 1919

J. W. Dowler Sr. C. Sur

T. B. Freshour
J. W. Dowler } chain men.

Town 8 Range 5 Section 23.

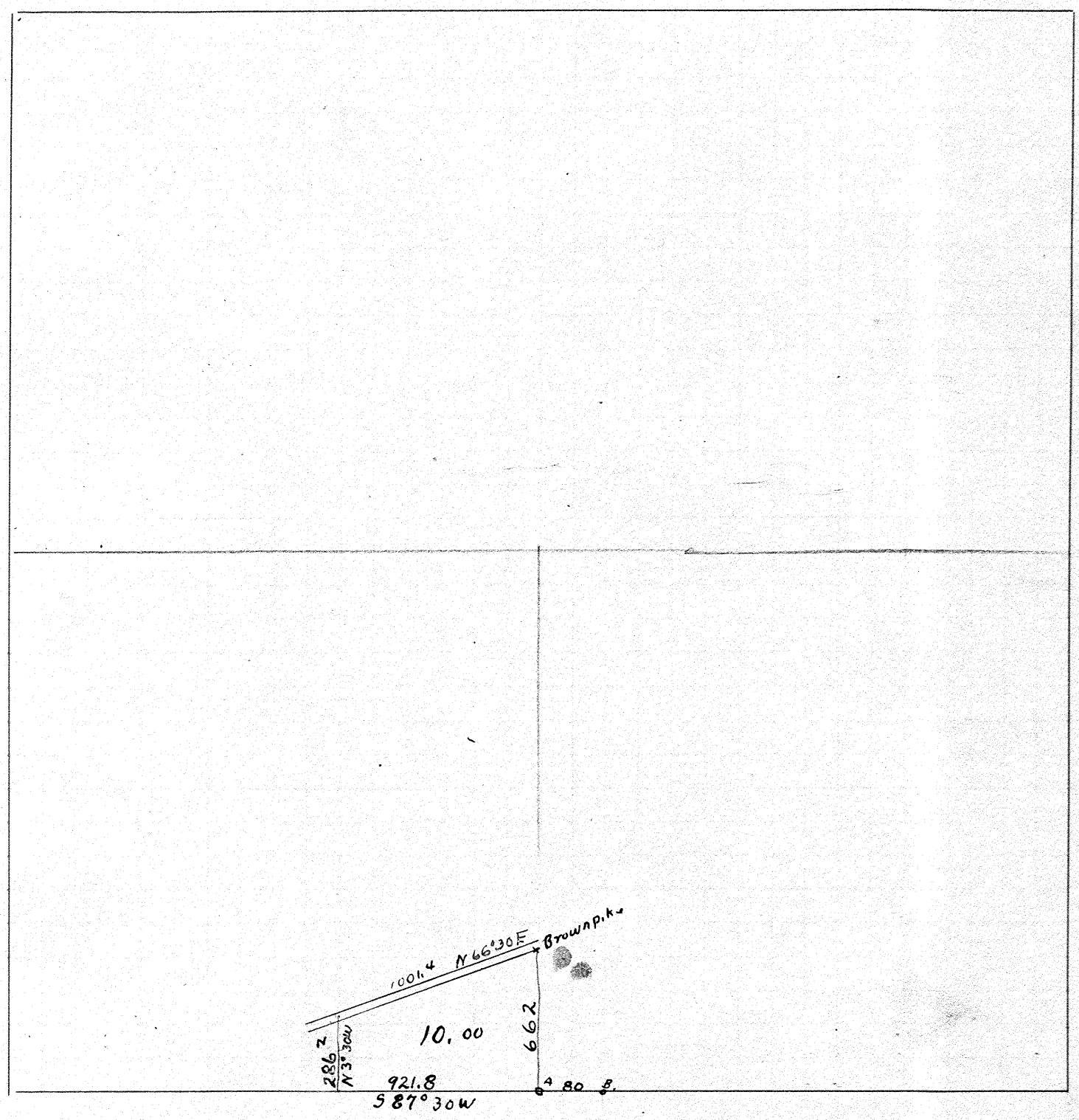

Found Stone at A. B.

March 15 - 19

Object of survey was to find area.

I certify the above measurement to be correct
L. P. Knop Dep

Town 6 Range 5 Section 13



PLAT OF N.W. 1/4 OF SEC 13
T.6. R5 MONROE TWP MIAMI CO.O.

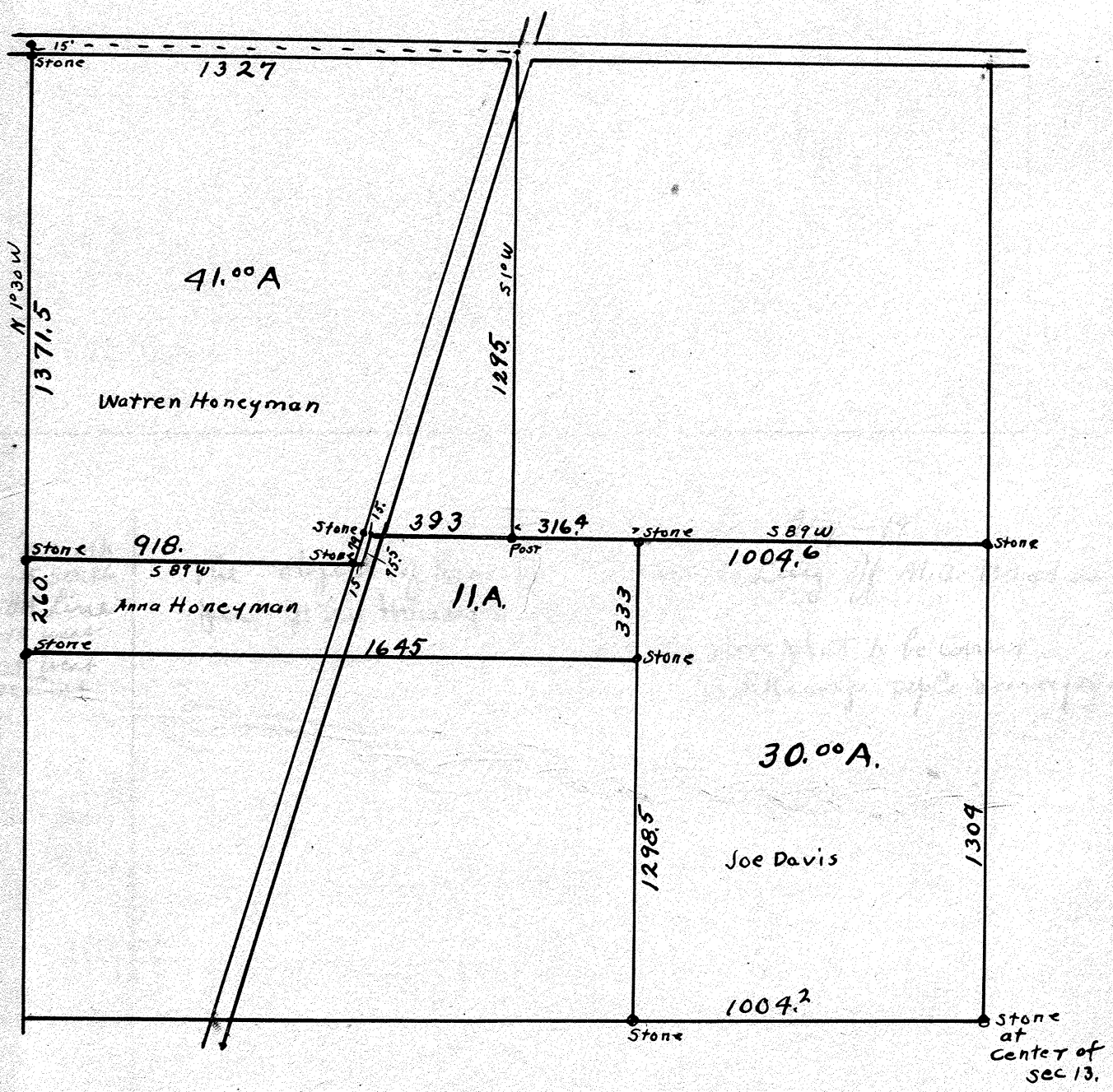

A Stone plac
B
C
D
E
F

Surveyed + Recorded by L. P. Kuoop Dep Co Surveyor Miami Co O

Recorded in Plat Book #4 Page 216.

Town 5 Range 6 Section 29

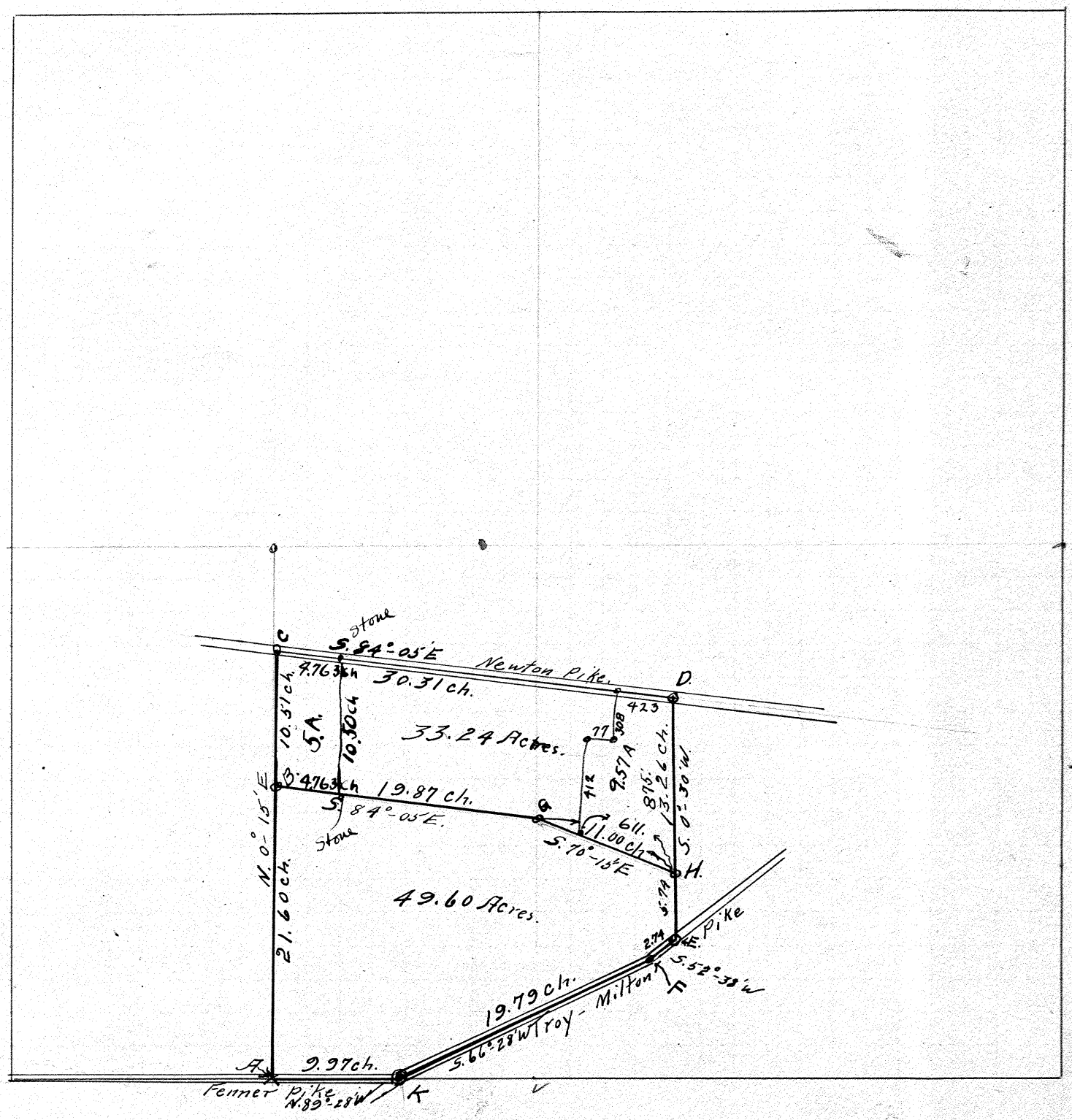

A. Found stone.
D. " "
B., G, H, E & K, Planted Stone.

The object of this survey was to establish the line B. G. H. and compute the areas in order that the owner of the entire tract, M. V. Mumford might convey the southern portion by deed.

I certify the above plat to be correct,

P. C. Freshour

89028
15
89023

survey in Red made by L. P. Kneop Nov 1920
cutting off 5. a

The 9.57 A Tract surveyed by L. P. Kneop. Oct 28-22

PLAT OF PT. OF N.E. 1/4 OF SECTION 31. T.2. R11.
IN LOSTCREEK TWP MIAMI CO. O

Scale 200' = 1"

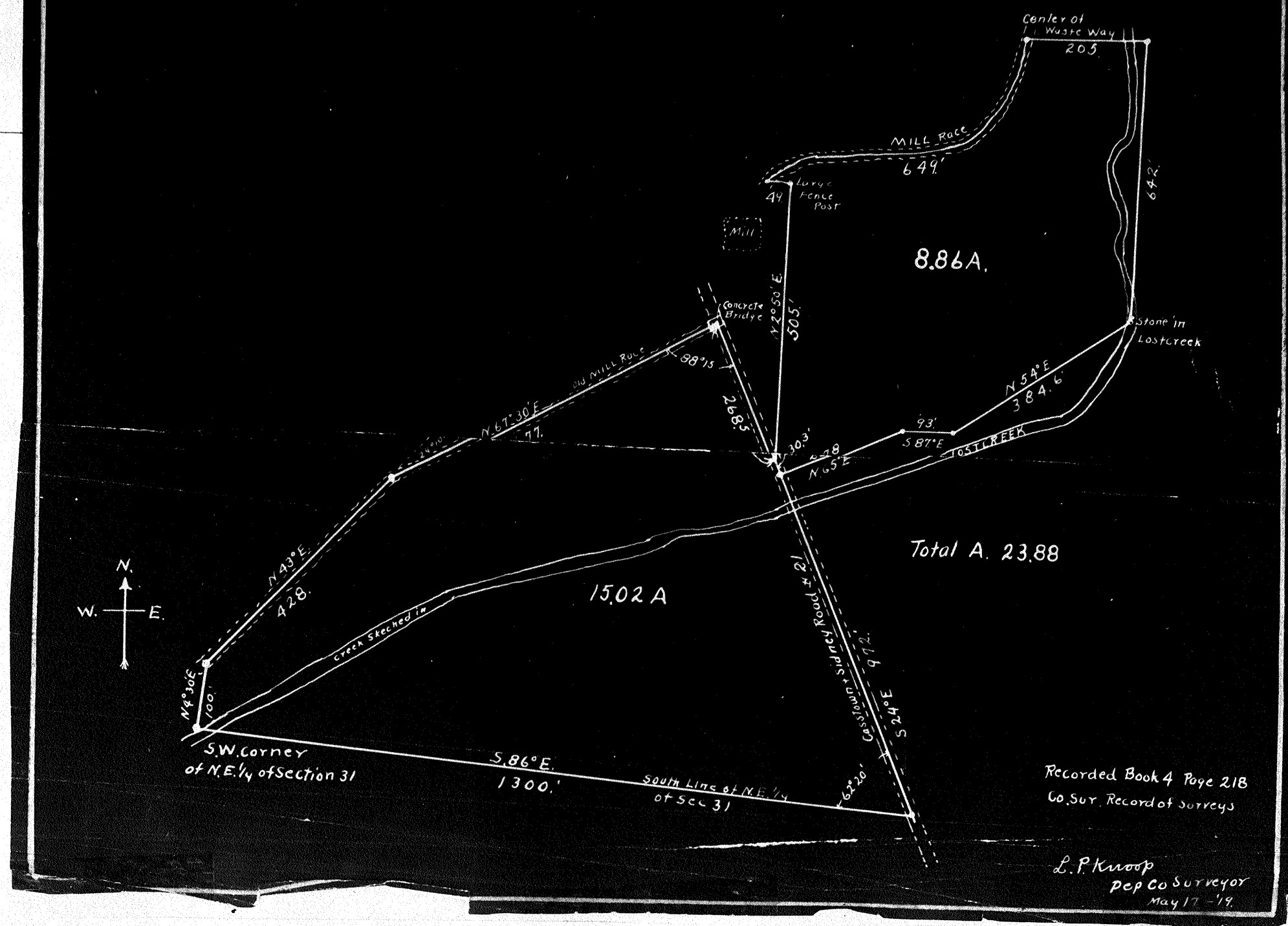

Town 2 Range 11 Section 31

218

Town 2 Range 12 Section 25

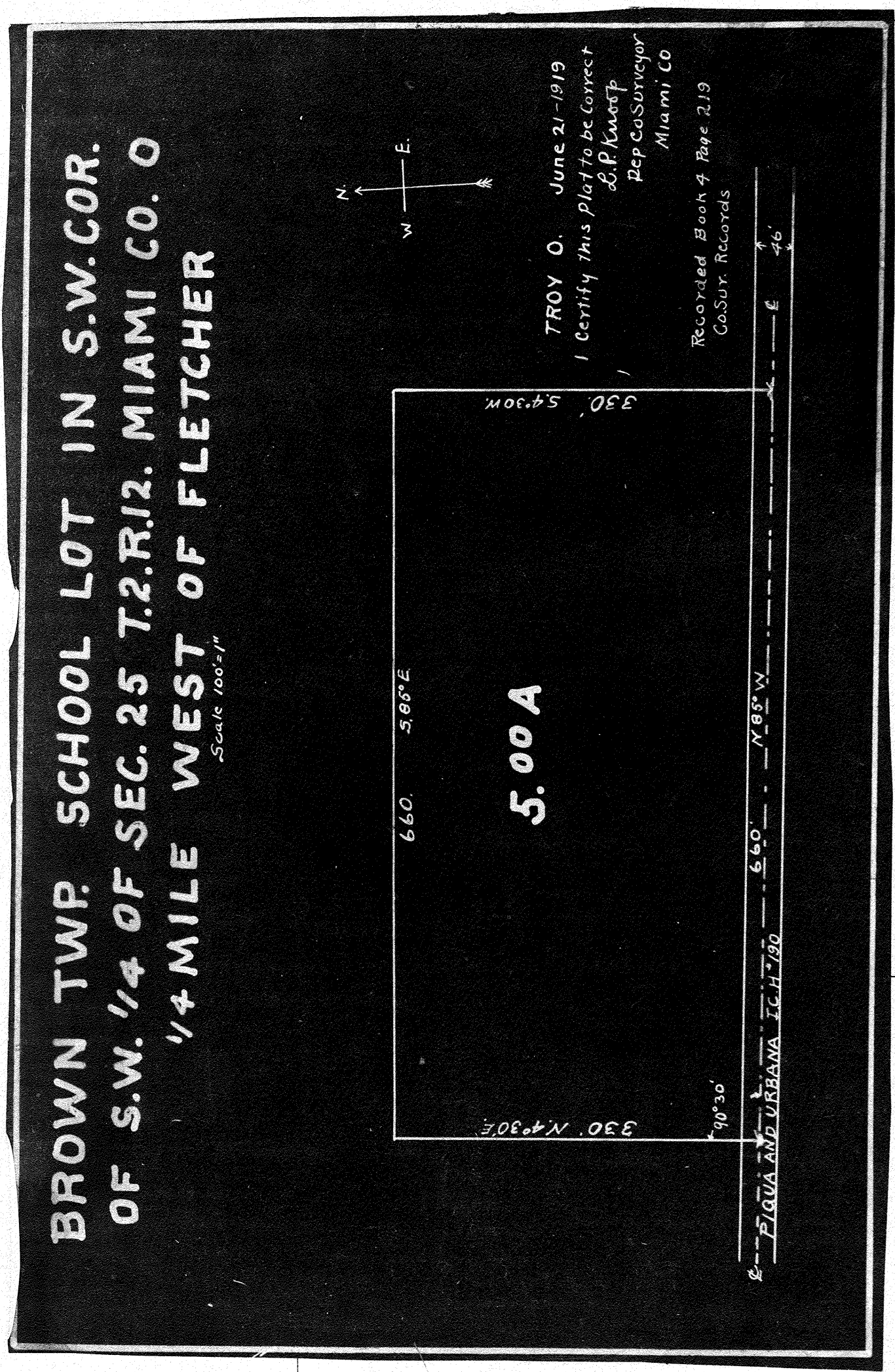

Town 8 Range 5 Section 243



Town 1 Range 12 Section 31 & 25



Found Stone at A.
Set Iron Pins at a & b. 23 ft. North & South on line as reference.

The object of the survey was to set reference pins to Cornor Stone A. which was about to be disturbed in the reconstruction of the Piqua-Sidney Road #237 Sec F. Concrete Road.

I certify the distances shown to be correct and taken from the Stone before it was disturbed

References set Sept, 9, 1919

E. H. Bagford
Dep. Co. Surveyor.

PLAT OF S.E. CORNER OF S.E. ¼ OF FRAC. SEC. 5 T.5.R.6.
IN CONCORD TWP. MIAMI CO. O

Scale 100' = 1"

Recorded in Book 4 Page 222
Miami Co Surveyors Record Book

L. P. Knoop Dep. Co. Surveyor

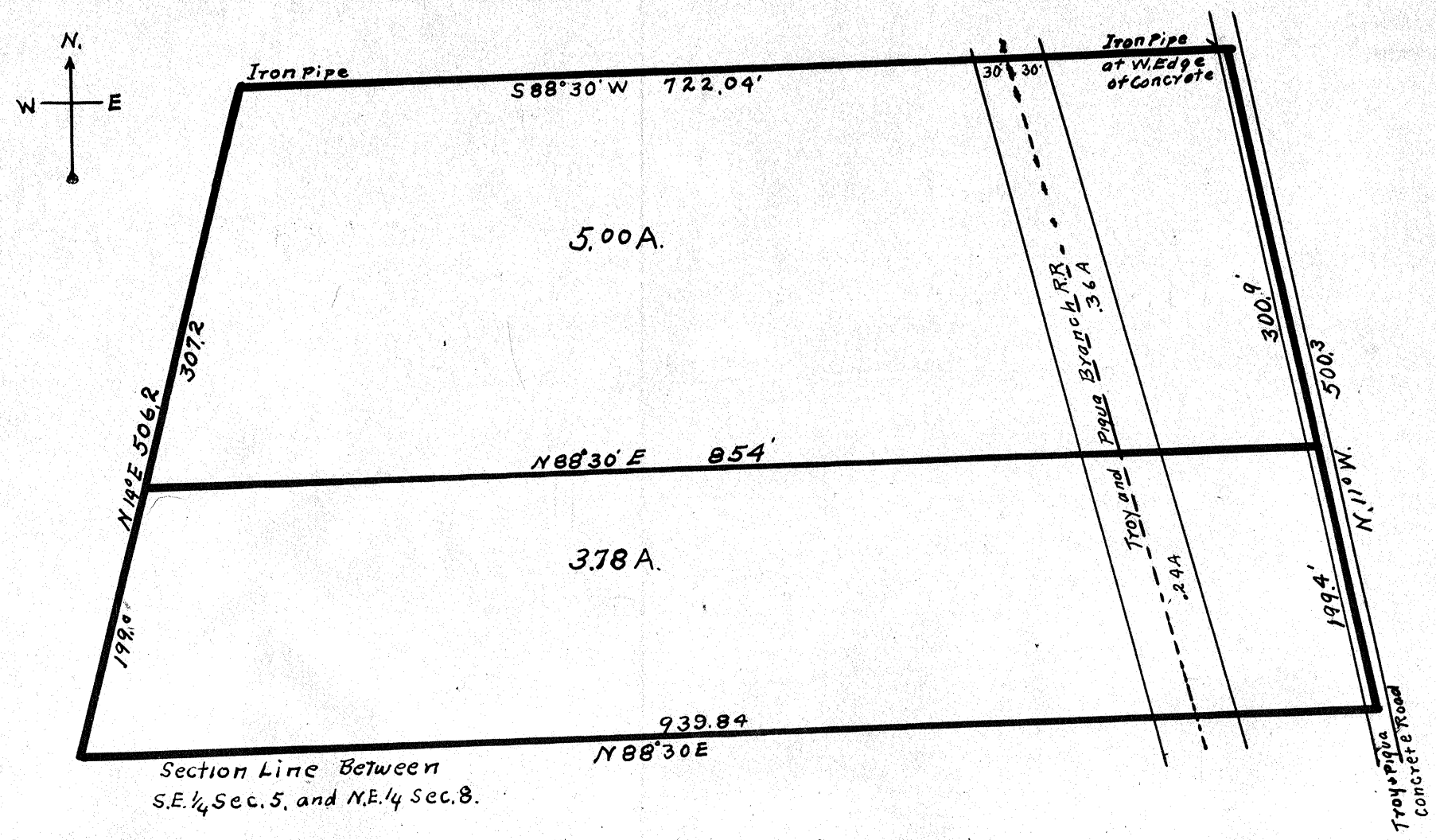

Town 5 Range 6 Section 5

2229

Town ..... Range ..... Section .....

Blank
1/29/49
W.R.K

Town ..... Range ..... Section 22

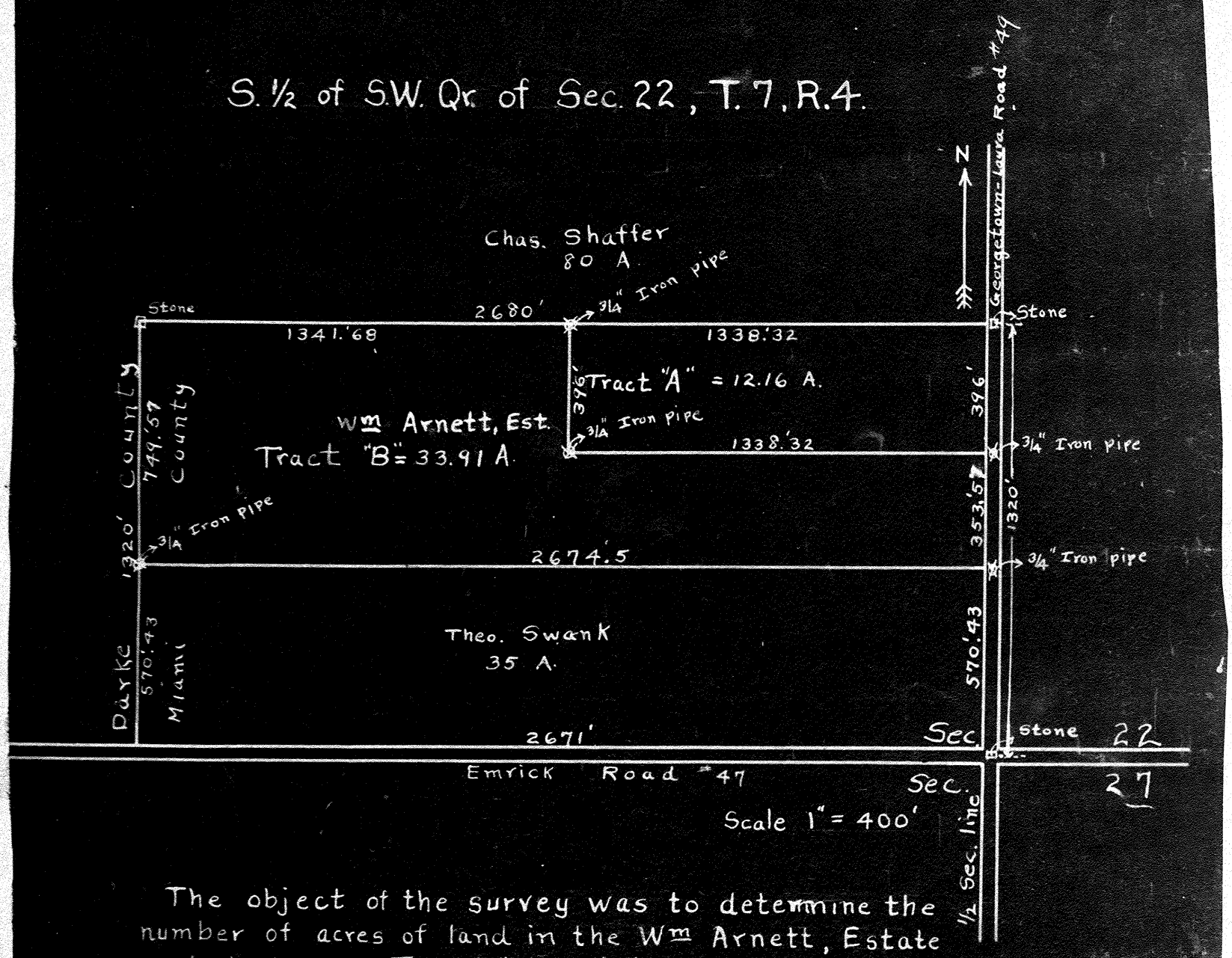

The object of the survey was to determine the number of acres of land in the Wm Arnett, Estate marked above as Tracts "A" and "B" containing 46.07 Acres. Tract "A" containing 12.16 Acres was set aside by the Appraisers as Mary Arnett's dower & homestead. Tract "B" contains 33.91 Acres.

Surveyed Sept. 5, 1919. by M. A. Gantz, C.E.
Approved Sept. 30, 1919 by Wm R. Linder
County Surveyor.

Town 7 Range 5 Section 24

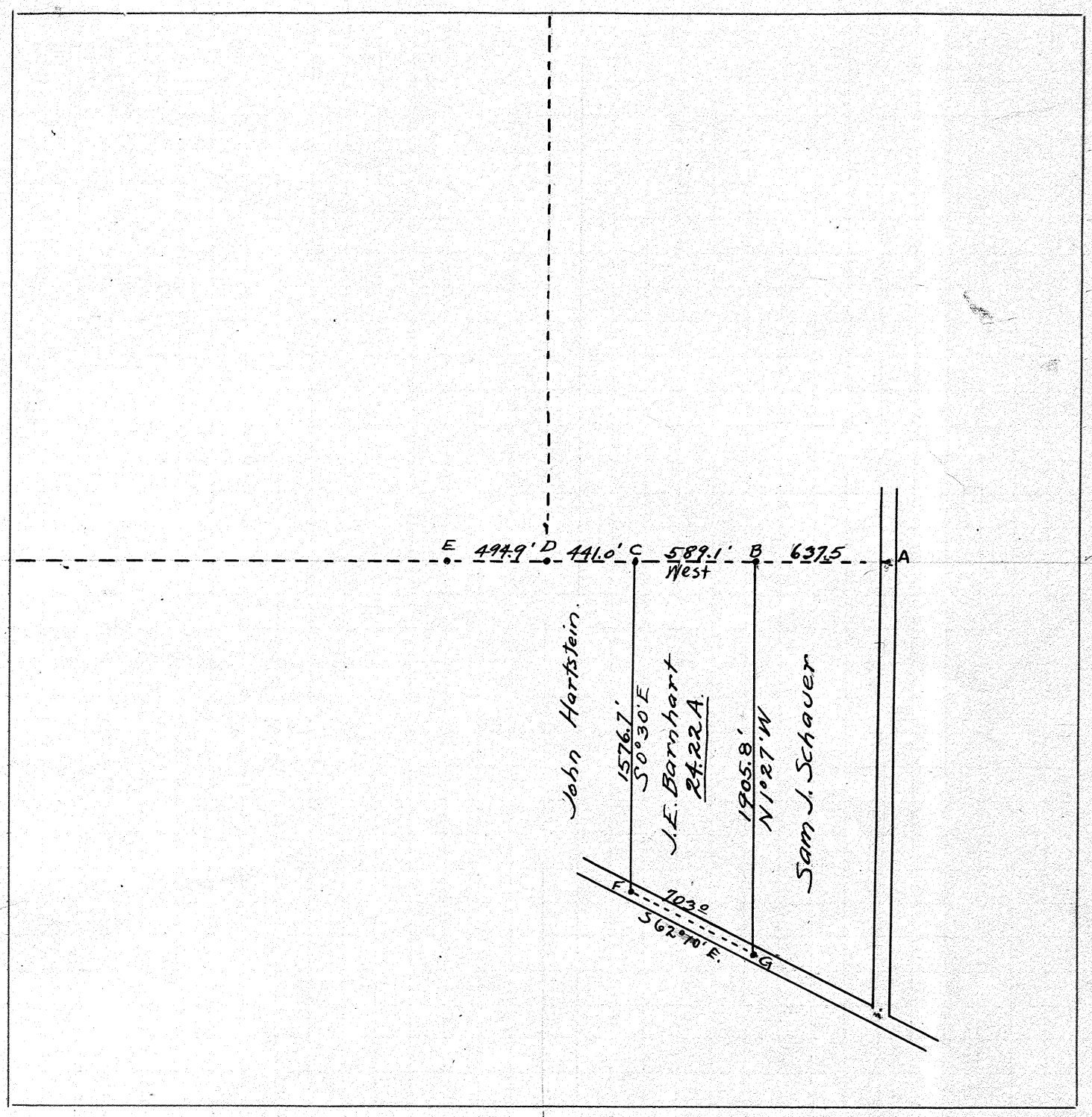

Found Stone at A (¢ road), D (¢ Section), E (Edge E wheel track Hartstein Lane)
Planted Stone at B, C, F, & G

The object of the survey was to establish the line between Hartstein & Barnhart.

The 3 tracts shown were given to 3 parties by will of John Schauer (Will Book #6 Pg #218)

Barnhart deed from deed Book #157 Pg #344, and Hartstein deed from deed Book #117 Pg #191, being void of any description I established line on as near the old fence line as could be determined from evidence furnished from parties concerned. This was very satisfactory at south end as worm stone from the old rail fence could be found. This carried thru to north end very near the center of the sod strip recognized as the approximate line between the two properties.

The line between Barnhart & Schauer seemed to be well established before old fences were torn down. Peter Hartstine was present representing his father and J. E. Barnhart and sons for their own interest.

E. H. Bagford } Chainmen.
A. B. Hollis

Survey Made May 2, 1919

Wm. P. Kinder
Dep. Co. Surveyor

Town 2 Range 9 Section 26

PLAT OF E 1/2 OF N.W. 1/4 Of Sec 26 T.2.R9.
BETHEL TWP MIAMI CO O.
LAND Of Wm H. DRURY

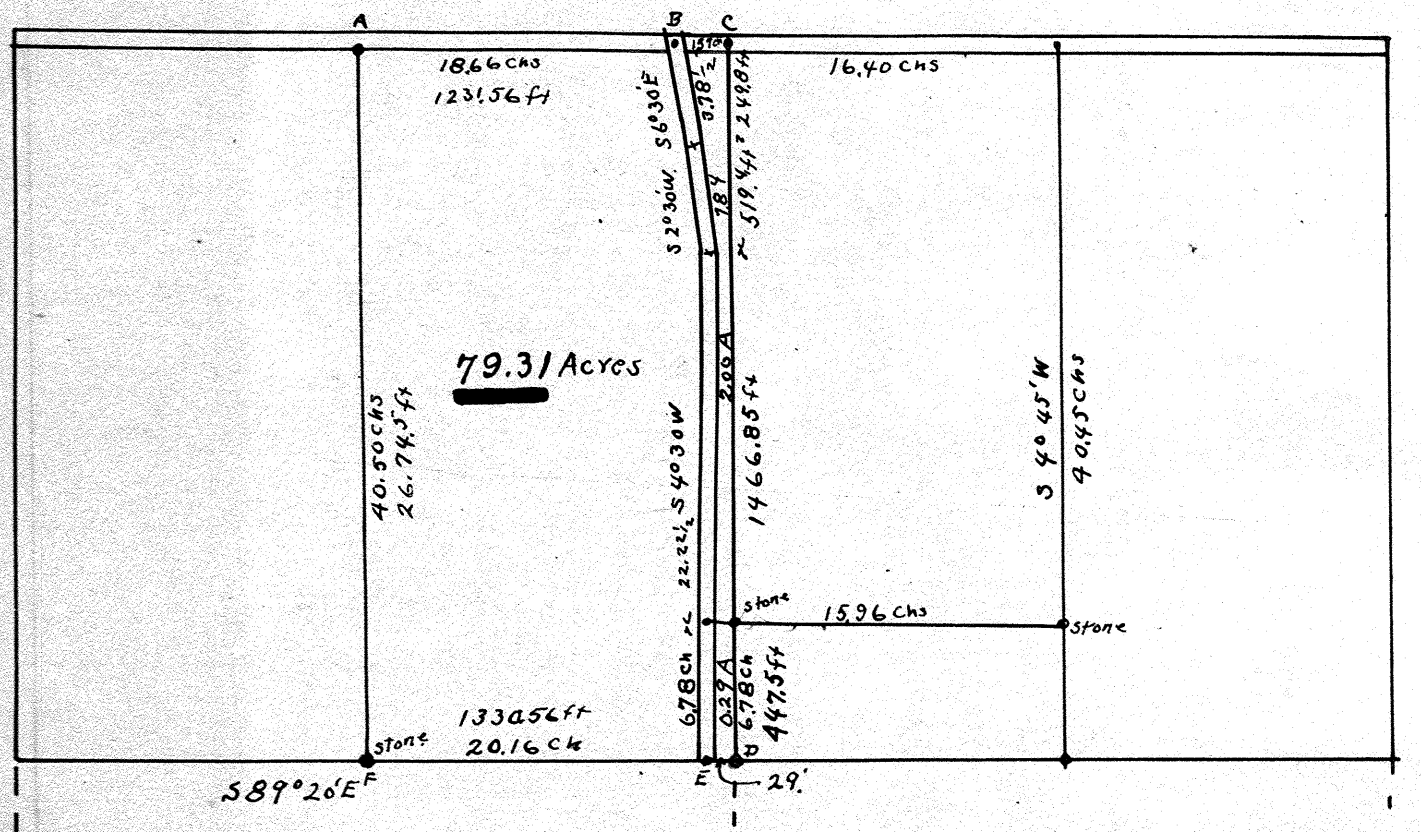

A planted stone
B old stone
C found stone
D found stone
E planted stone
F found stone

Surveyed as per Deed Recorded
in Book 149 page 307
124 168
139 540
147 323
and Recorded surveys
Book 4 page 21
3 443
1 178

Total Acres in E 1/2 of N.W. 1/4 = 81.60
Less 2.00 in N. pt
0.29 S pt.
2.29
2.29
79.31

Surveyed by L.P. Knopp
Dep Co. Surveyor Miami Co O
Recorded plat Book #4 page 226

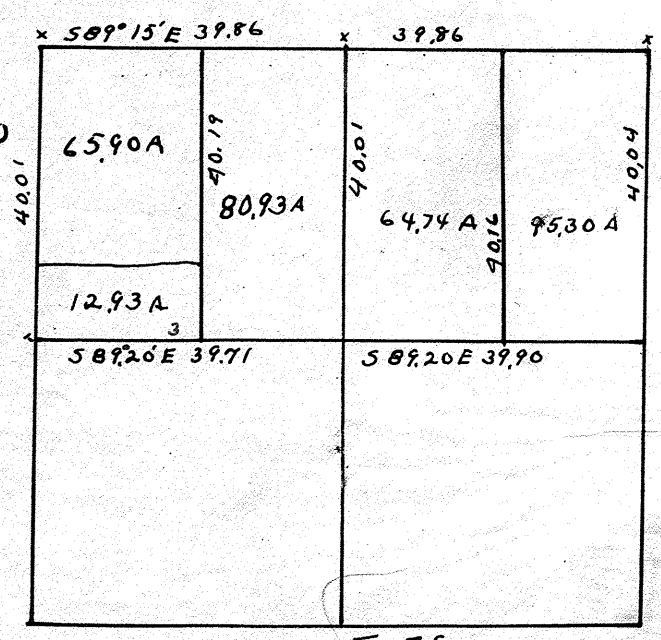

Survey of Sec 26 T2R9.
Recorded Book #1 Page 178

Town 8 Range 5 Section 22

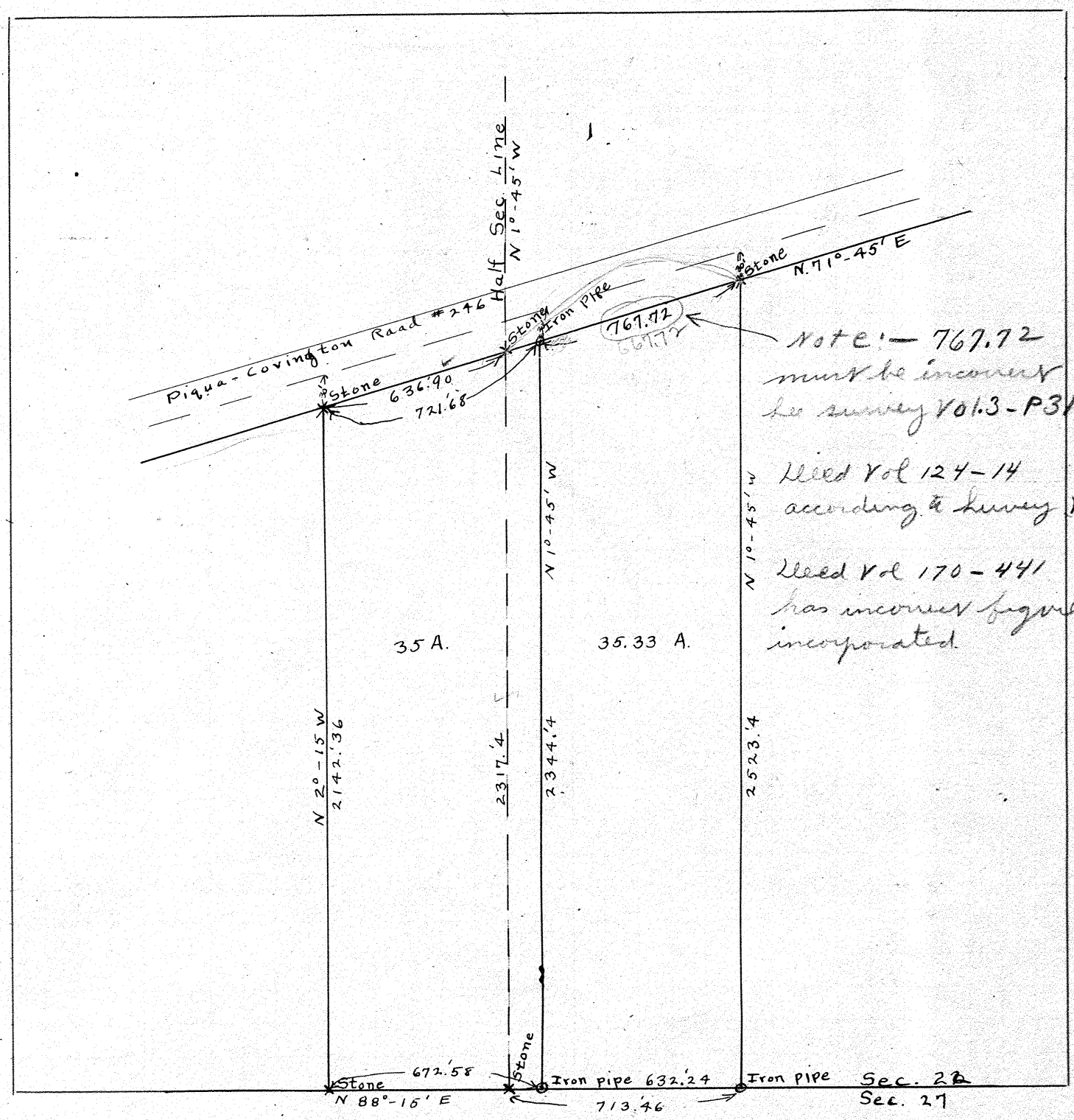

Surveyed Nov. 14, 1919.

The object of the survey was to divide the lands of Hattie Jones in two tracts. The west tract retained by Hattie Jones to contain 35 A and the east tract to be sold to contain 35.33 A or the remainder of the land owned in Sec 22, R.5, T.8, after deducting the 35 A.

M. A. Gantz, Civil Engineer

Approved 11/17/19
Wm R. Kinder
Co. Surveyor

Town 2 Range 10 Section 6

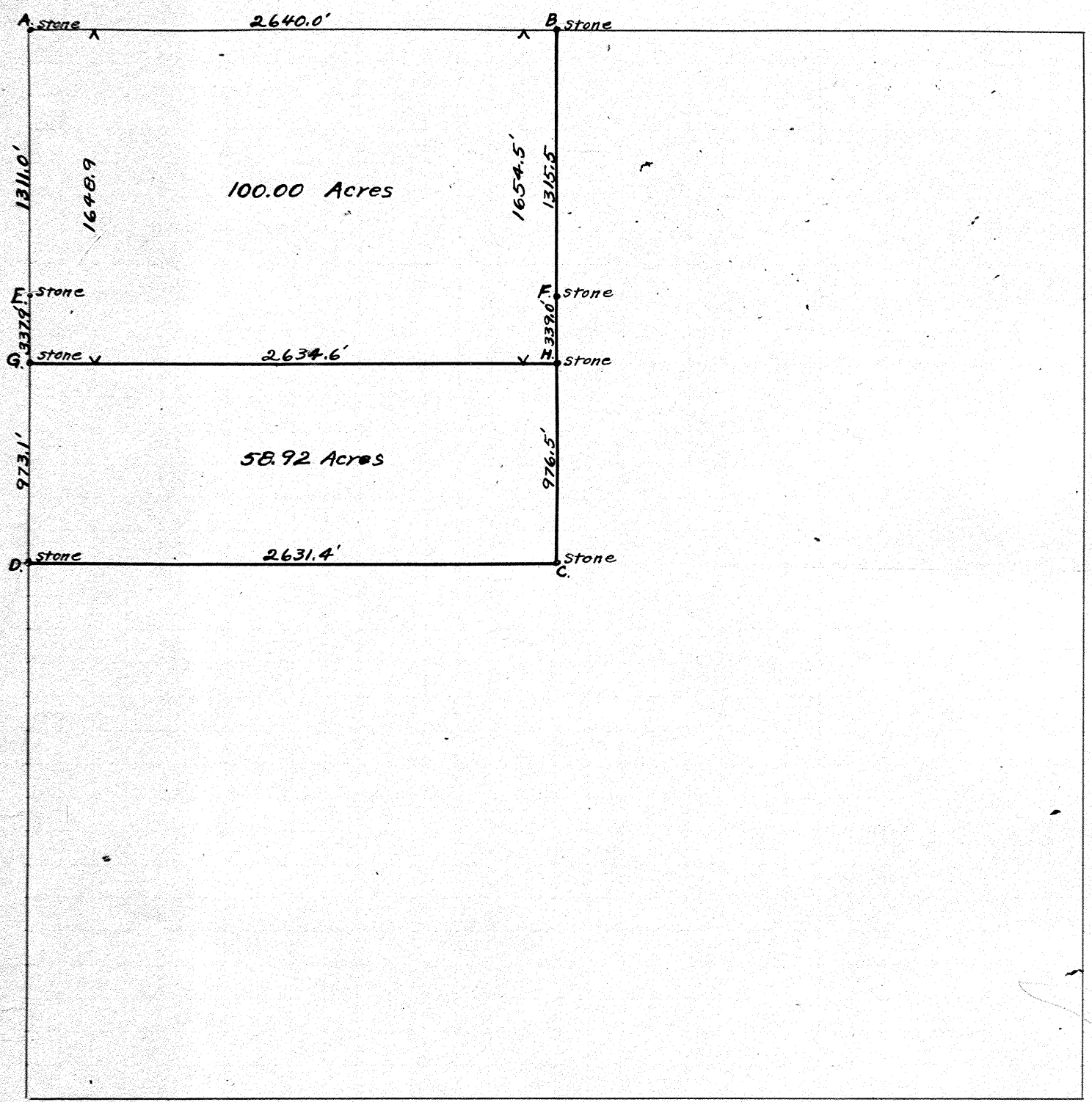

Found Stones at A, B, F, C, D, & E.

Stone at E is set on a line 24 ft East of Section line.

Stone at D is set on a line 15 ft East of Section line.

Planted Stones at G. & H.

Stone at G is set on a line 24 ft East of Section line.

The object of this survey was to cut 100. acres off of the north part of the north West 1/4 Sec. 6, T. 2, R. 10. parallel to the North Sec. line

I certify the above survey and plat to be correct as surveyed by me Nov. 15, 1919.

E. H. Bagford Dep. Co. Surveyor

A. B. Hollis chain

Town 2 Range 10 Section 30

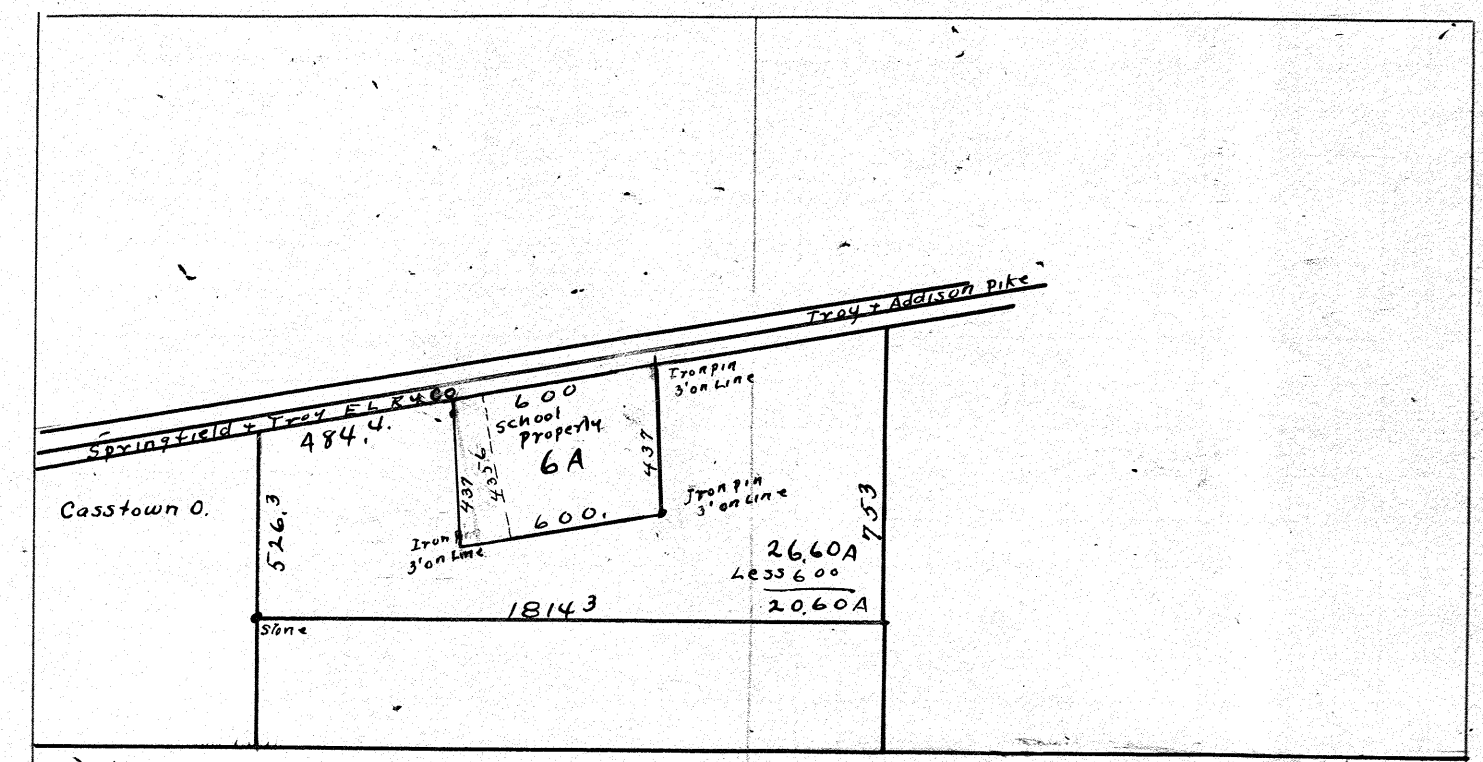

plat showing Lostcreek Twp Centralized School
surveyed by L.P. Knoop Dep Co Surveyor Oct 11-19
Iron pins 3' on Line as shown.

Town ..... Range ..... Section .....

PLAT OF JANE KNIFE FARM
IN S.W. 1/4 OF SEC. 18 + N.W. 1/4 OF SEC 19 T.4.R.6
MONROE TWP MIAMI CO. OHIO.

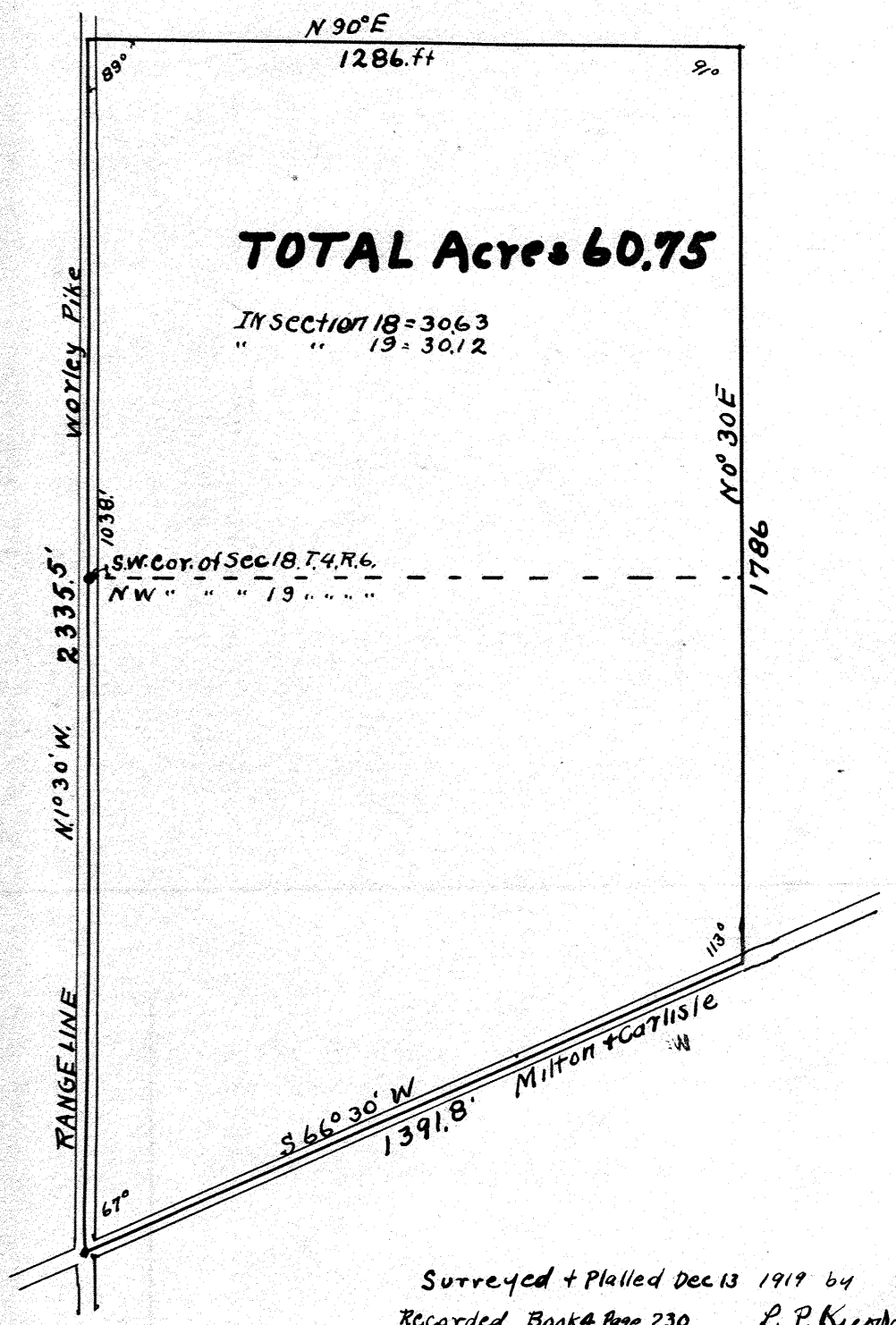

Surveyed + Platted Dec 13 1919 by
Recorded Book 4 Page 230 L. P. Kreotp
Dep. Co. Surveyor

Town 7 Range 5 Section 24

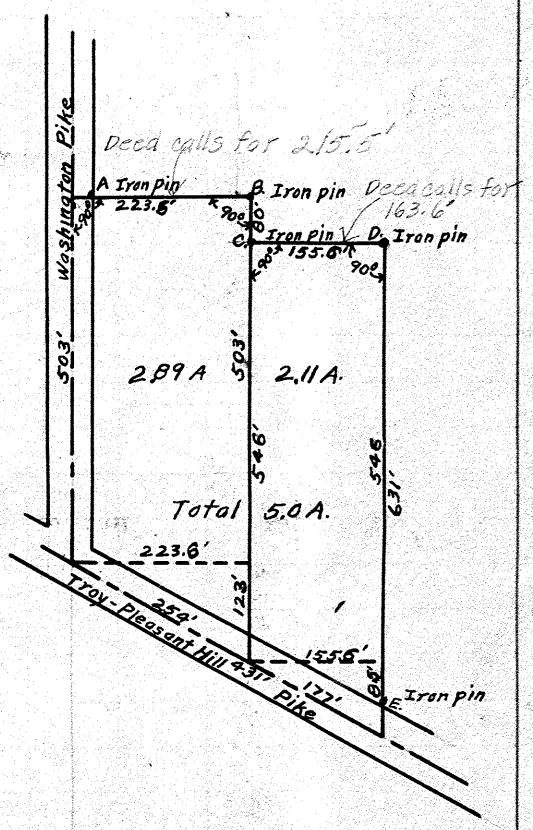

Set iron pins at A, B. C. D. & E.
Pin at A. 16.5' East of line
Pin at E. 32' North of line

The object of this survey was to cut off 5 acres off of the South West corner of the lands owned by E. E. Edgar in Sec. 24 T. 7 R. 5. in Concord Twp. Miami Co. O. for the Concord Twp. Centralized School.
I certify the above to be a correct plat of the land as surveyed by me Dec. 13, 1919

E. H. Bagford
Dep. Co. Surveyor.

Plat of J. B. Ziegenfelder's Land in the N.E. 1/4 of Sec. 20; T. 5, R. 6

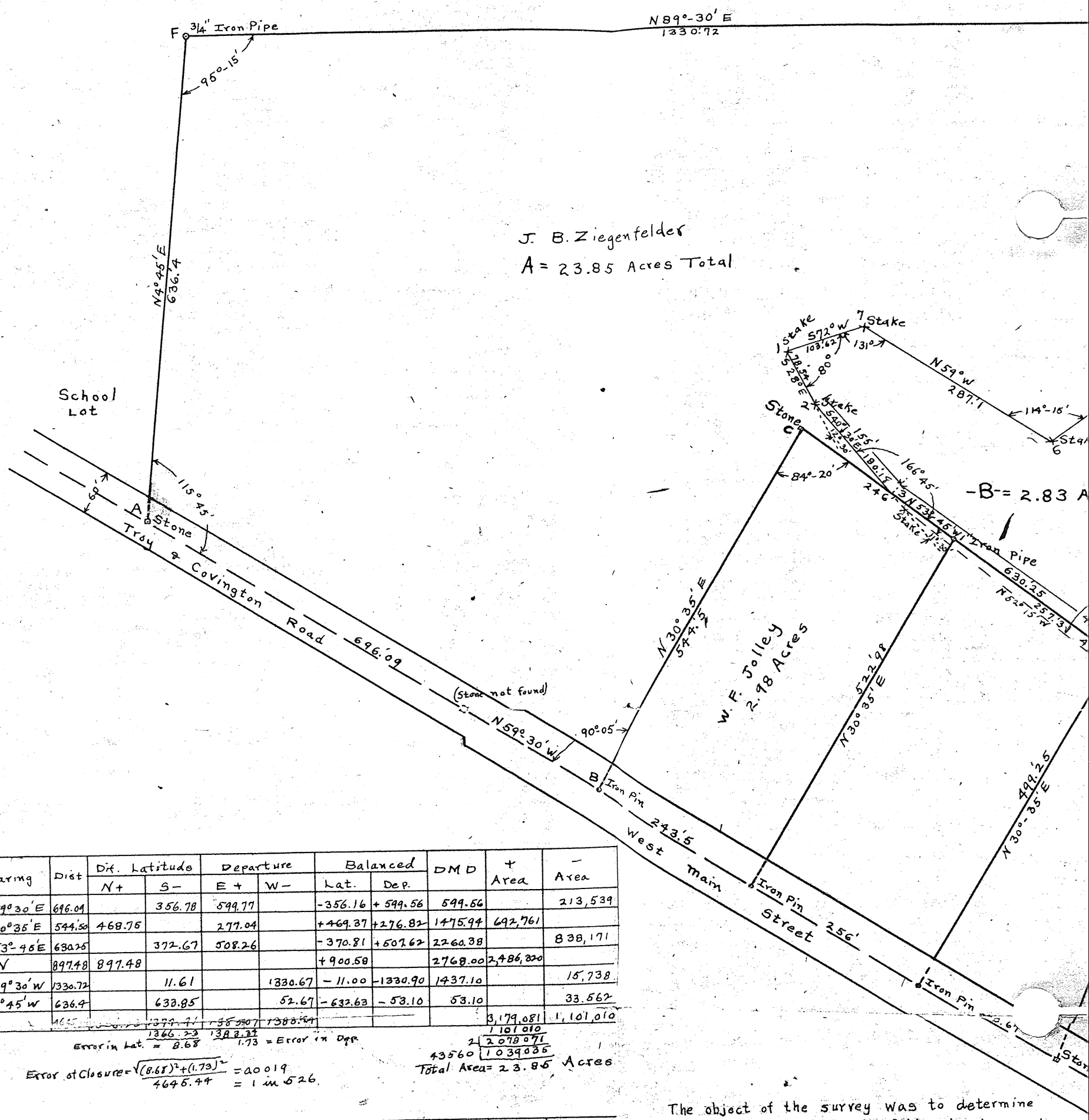

Relative Weight	Sta	Bearing	Dist	Dif. Latitude N+	Dif. Latitude S−	Departure E+	Departure W−	Balanced Lat.	Balanced Dep.	DMD	+ Area	− Area
1	A	S 89°30' E	696.09		356.78	599.77		-356.16	+599.56	599.56		213,539
1	B	N 30°35' E	544.50	468.75		277.04		+469.37	+276.82	1475.94	692,761	
3	C	S 53°-45' E	630.25		372.67	508.26		-370.81	+507.62	2260.38		838,171
5	D	N	897.48	897.48				+900.58		2768.00	2,486,820	
1	E	S 89°30' W	1330.72		11.61		1330.67	-11.00	-1330.90	1437.10		15,738
2	F	S 4°45' W	636.4		633.85		52.67	-632.63	-53.10	53.10		33,562
18			4645.44	1366.23	1377.91	1384.84	1383.34				3,179,081	1,101,010

Error in Lat. = 8.68 1.73 = Error in Dep.

Error of Closure = $\frac{\sqrt{(8.68)^2+(1.73)^2}}{4645.44}$ = .0019 = 1 in 526.

1 101 010
2 | 2 078 071
43560 | 1 039 036
Total Area = 23.85 Acres

Relative Weight	Sta	Bearing	Dist.	Dif Latitude N+	Dif Latitude S−	Departure E+	Departure W−	Balanced Lat.	Balanced Dep.	DMD	+ Area	− Area
1	1	S 28° E	78.54		69.31	36.85		-68.86	+36.88	36.88		2539
4	2	S 40° 30' E	155.00		117.86	100.66		-116.06	+100.82	174.58		20,261
4	3	S 53° 45' E	484.25		286.34	390.52		-284.57	+390.68	666.08		189,526
	4	N	479.70	479.70				+479.70		1056.76	506,927	
1	5	S 56°15' W	273.74		127.53		103.83	-127.08	-183.80	872.96		110,936
1	6	N 59° W	287.10	147.86			246.09	+148.31	-246.06	443.10	65,716	
1	7	S 72° W	103.62		32.02		98.54	-31.57	-98.52	98.52		3110
12			1811.95	627.56	633.06	528.03	528.46				572,643	326,372
					627.56		528.03				326,372	
					5.50						2 | 246,271	

Error of Closure = $\frac{\sqrt{(5.5)^2+(0.43)^2}}{1811.95}$ = 0.003 = 1 in 333

43560 | 123,135
Area = 2.83 Acres.

The object of the survey was to determine the area and boundaries of the land owned by J. B. Ziegenfelder and the area and boundaries of the irregular tract shown on the east side and marked -B-
Surveyed Mch 30 & 31 & Apr. 1 & 2 M. A. Gantz, C.E

Approved 4/1/1920 Wm. R. Kinder
County Surveyor

Plat of J. B. Ziegenfelder's Land in the N.E. 1/4 of Sec. 20; T. 5, R. 6

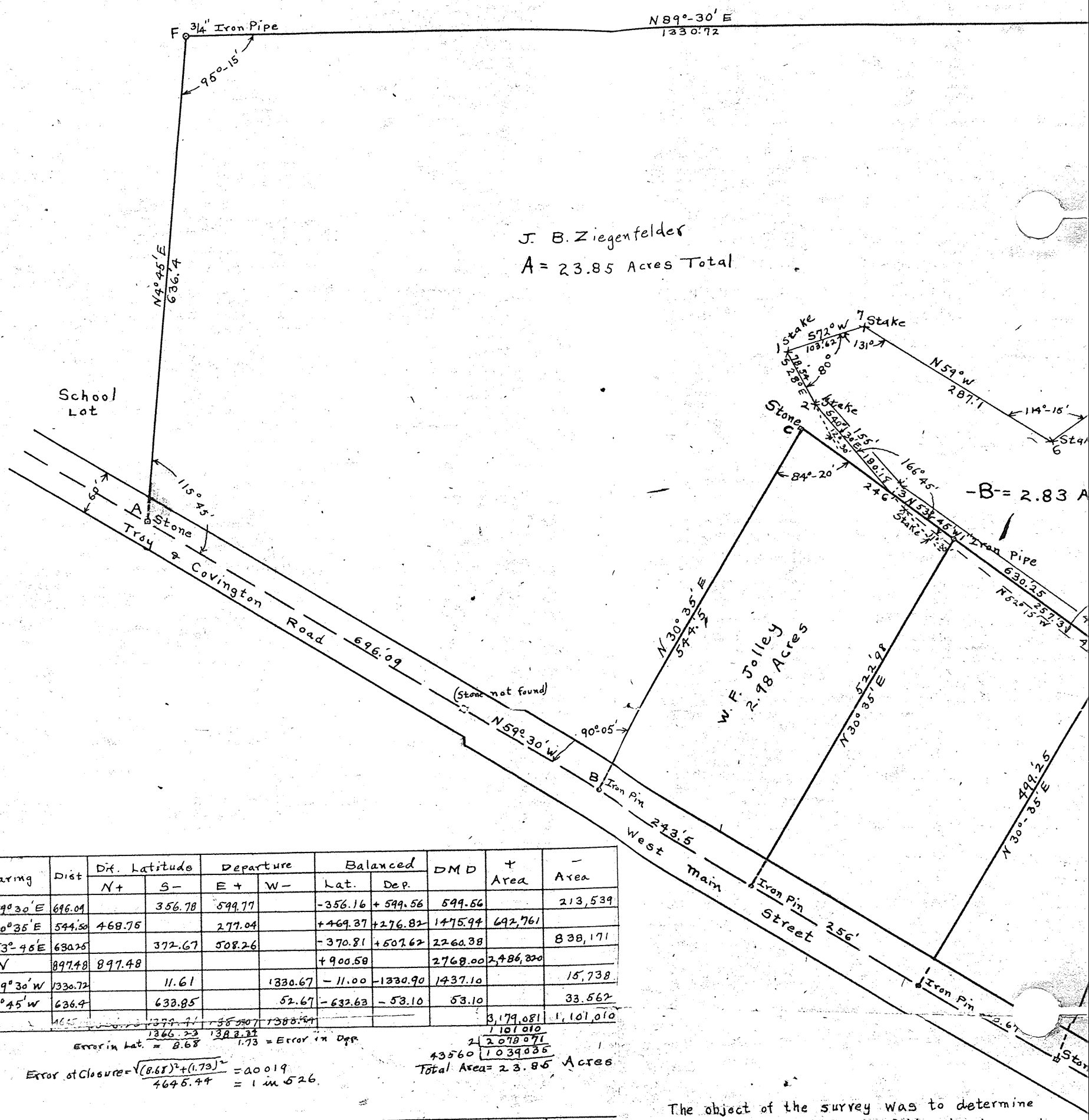

Relative Weight	Sta	Bearing	Dist	Dif. Latitude N+	Dif. Latitude S−	Departure E+	Departure W−	Balanced Lat.	Balanced Dep.	DMD	+ Area	− Area
1	A	S 89°30' E	696.09		356.78	599.77		-356.16	+599.56	599.56		213,539
1	B	N 30°35' E	544.50	468.75		277.04		+469.37	+276.82	1475.94	692,761	
3	C	S 53°-45' E	630.25		372.67	508.26		-370.81	+507.62	2260.38		838,171
5	D	N	897.48	897.48				+900.58		2768.00	2,486,820	
1	E	S 89°30' W	1330.72		11.61		1330.67	-11.00	-1330.90	1437.10		15,738
2	F	S 4°45' W	636.4		633.85		52.67	-632.63	-53.10	53.10		33,562
18			4645.44	1366.23	1377.91	1384.84	1383.34				3,179,081	1,101,010

Error in Lat. = 8.68 1.73 = Error in Dep.

Error of Closure = $\frac{\sqrt{(8.68)^2+(1.73)^2}}{4645.44}$ = .0019 = 1 in 526.

1 101 010
2 | 2 078 071
43560 | 1 039 036
Total Area = 23.85 Acres

Relative Weight	Sta	Bearing	Dist.	Dif Latitude N+	Dif Latitude S−	Departure E+	Departure W−	Balanced Lat.	Balanced Dep.	DMD	+ Area	− Area
1	1	S 28° E	78.54		69.31	36.85		-68.86	+36.88	36.88		2539
4	2	S 40° 30' E	155.00		117.86	100.66		-116.06	+100.82	174.58		20,261
4	3	S 53° 45' E	484.25		286.34	390.52		-284.57	+390.68	666.08		189,526
	4	N	479.70	479.70				+479.70		1056.76	506,927	
1	5	S 56°15' W	273.74		127.53		103.83	-127.08	-183.80	872.96		110,936
1	6	N 59° W	287.10	147.86			246.09	+148.31	-246.06	443.10	65,716	
1	7	S 72° W	103.62		32.02		98.54	-31.57	-98.52	98.52		3110
12			1811.95	627.56	633.06	528.03	528.46				572,643	326,372
					627.56		528.03				326,372	
					5.50						2 | 246,271	

Error of Closure = $\frac{\sqrt{(5.5)^2+(0.43)^2}}{1811.95}$ = 0.003 = 1 in 333

43560 | 123,135
Area = 2.83 Acres.

The object of the survey was to determine the area and boundaries of the land owned by J. B. Ziegenfelder and the area and boundaries of the irregular tract shown on the east side and marked -B-
Surveyed Mch 30 & 31 & Apr. 1 & 2 M. A. Gantz, C.E

Approved 4/1/1920 Wm. R. Kinder
County Surveyor

Plat of J. B. Ziegenfelder's Land in the N.E. 1/4 of Sec. 20; T. 5, R. 6

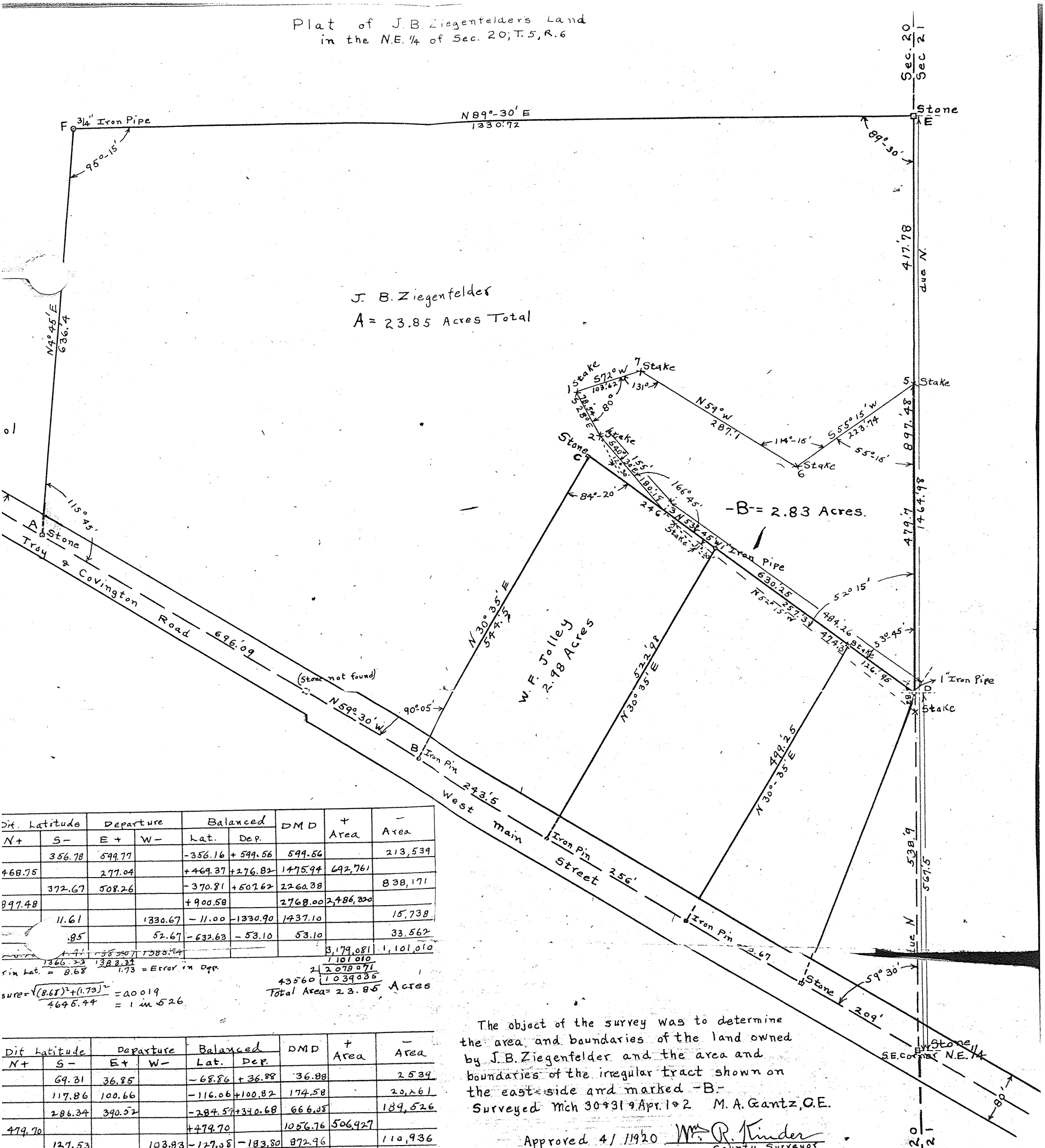

Dif. Latitude N+	Dif. Latitude S−	Departure E+	Departure W−	Balanced Lat.	Balanced Dep.	DMD	+ Area	− Area
	356.78	599.77		-356.16	+599.56	599.56		213,539
468.75		277.04		+469.37	+276.82	1475.94	692,761	
	372.67	508.26		-370.81	+507.62	2260.38		838,171
897.48				+900.58		2768.00	2,486,320	
	11.61		1330.67	-11.00	-1330.90	1437.10		15,738
	.85		52.67	-632.63	-53.10	53.10		33,562
	1.71	1383.07	1383.34				3,179,081	1,101,010
	1366.23	1383.34					1,101,010	
		1.73 = Error in Dep.					2 | 2,078,071	
							43560 | 1,039,036	

Lin Lat. = 8.68

Closure = $\frac{\sqrt{(8.68)^2+(1.73)^2}}{4645.44}$ = .0019 = 1 in 526

Total Area = 23.85 Acres

Dif Latitude N+	Dif Latitude S−	Departure E+	Departure W−	Balanced Lat.	Balanced Dep.	DMD	+ Area	− Area
	69.31	36.85		-68.86	+36.88	36.88		2539
	117.86	100.66		-116.06	+100.82	174.58		20,261
	286.34	390.52		-284.57	+390.68	666.08		189,526
479.70				+479.70		1056.76	506,927	
	127.53		103.83	-127.08	-183.80	872.96		110,936
147.86			246.09	+148.31	-246.06	443.10	65,716	
	32.02		98.54	-31.57	-98.52	98.52		3110
627.56	633.06	528.03	528.46				572,643	326,372
	627.56		528.03				326,372	
	5.50						2 | 246,271	
							43560 | 123,135	

Closure = $\frac{\sqrt{(5.5)^2+(0.43)^2}}{1811.95}$ = 0.003 = 1 in 333

Area = 2.83 Acres.

The object of the survey was to determine the area and boundaries of the land owned by J. B. Ziegenfelder and the area and boundaries of the irregular tract shown on the east side and marked -B-

Surveyed Mch 30 & 31 & Apr. 1 & 2 M. A. Gantz, C.E.

Approved 4/1/1920 Wm. R. Kinder County Surveyor

Town ..... Range ..... Section .....

Plat of NW Part of NE ¼ of Sec. 26, T. 2, R. 11

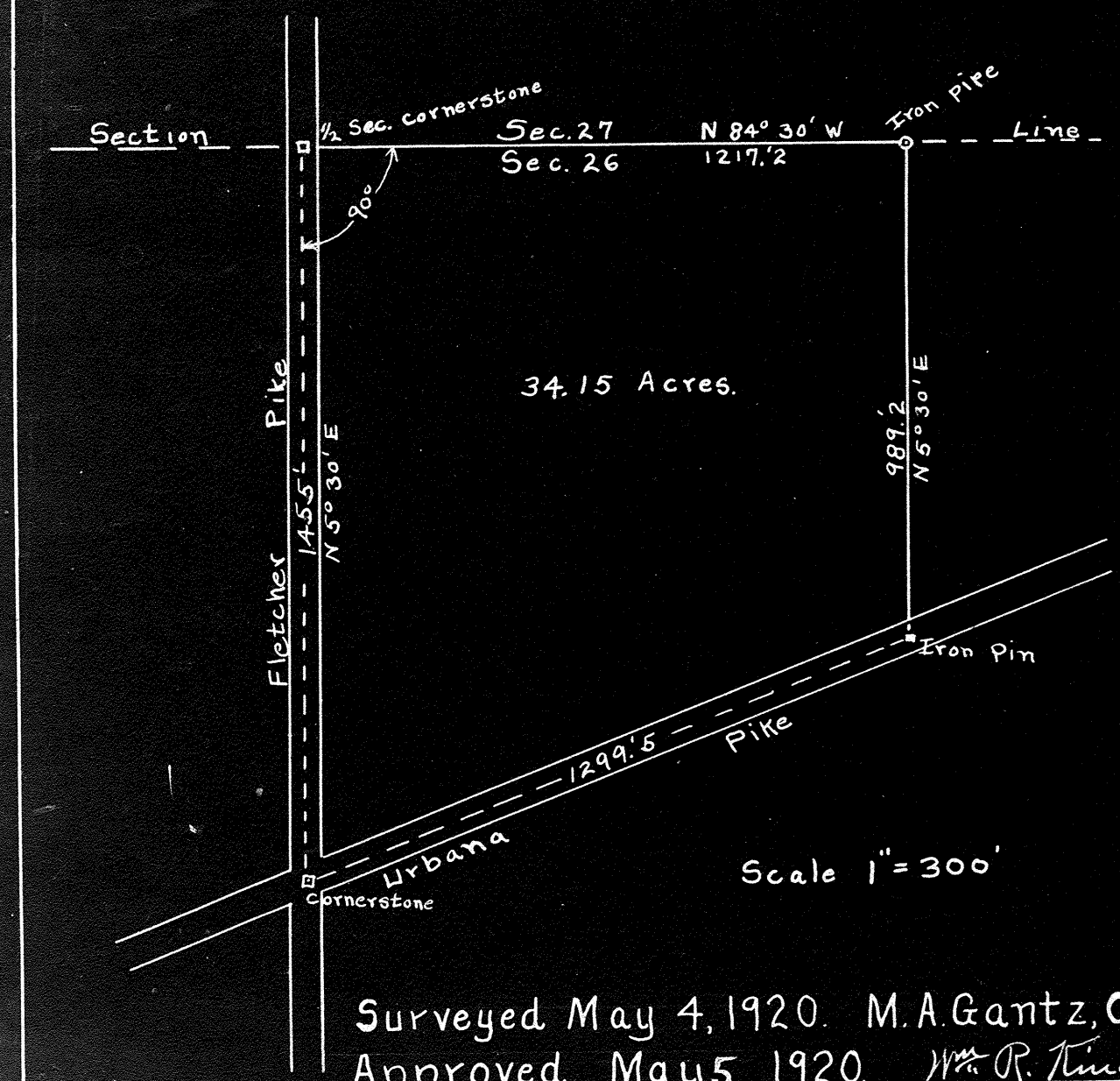

Surveyed May 4, 1920. M. A. Gantz, C.E.

Approved May 5, 1920. Wm. R. Linder
County Surveyor.

Recorded in Book 4 Page 233 Surveyors Records of Miami County

Town 2 Range 9 Section 19

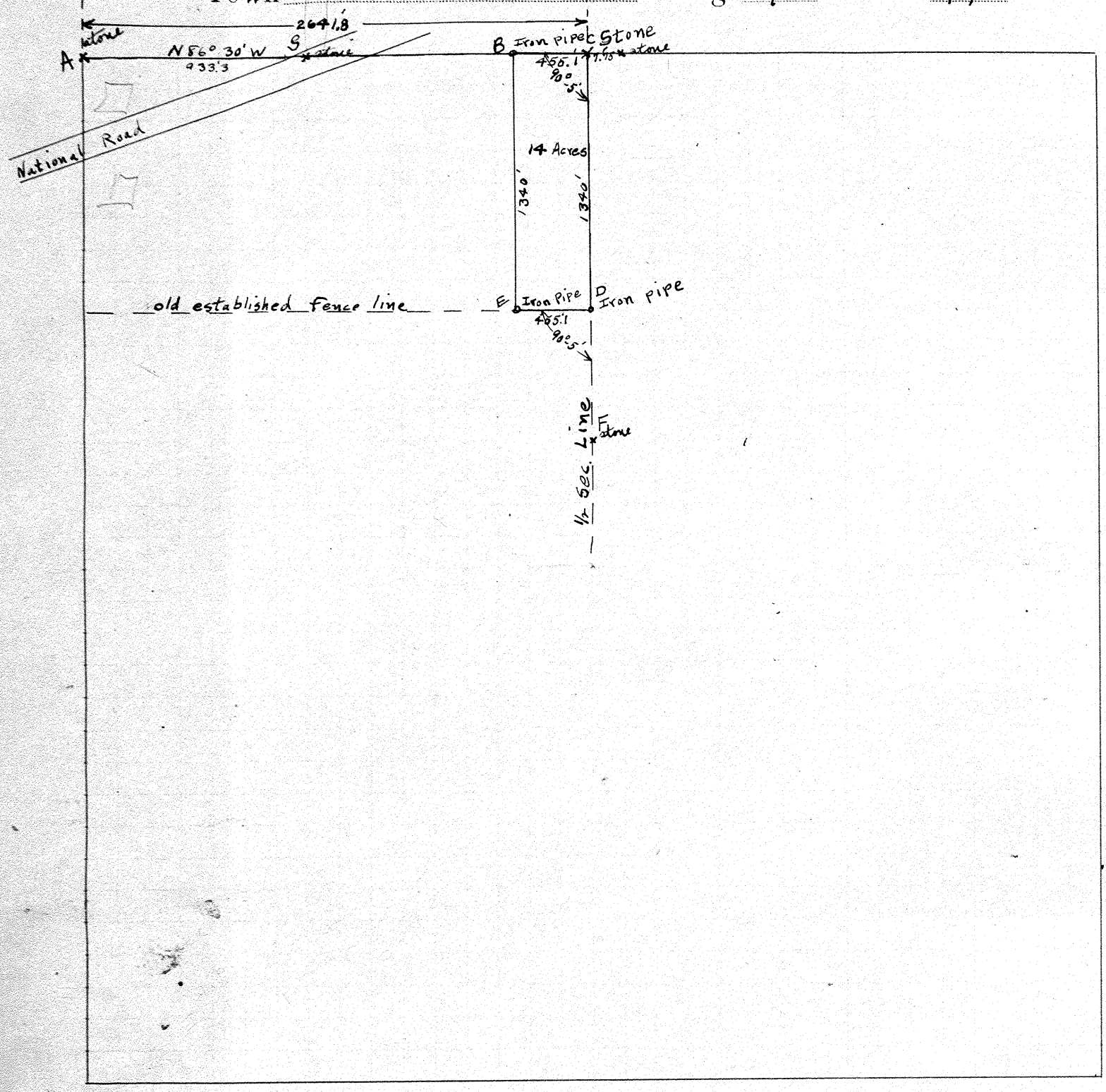

Found stone at A, C, F and G.

Planted iron pipes at B, D and E

The object of the survey was to lay off 14 acres off of the east end of the north half of the north west quarter of section 19, Town. 2, Range 9.

M. L. Gantz Civil Engineer

Approved;-
Wm. R. Tinder
Co. Surveyor.

Town 2 Range 9 Section 26

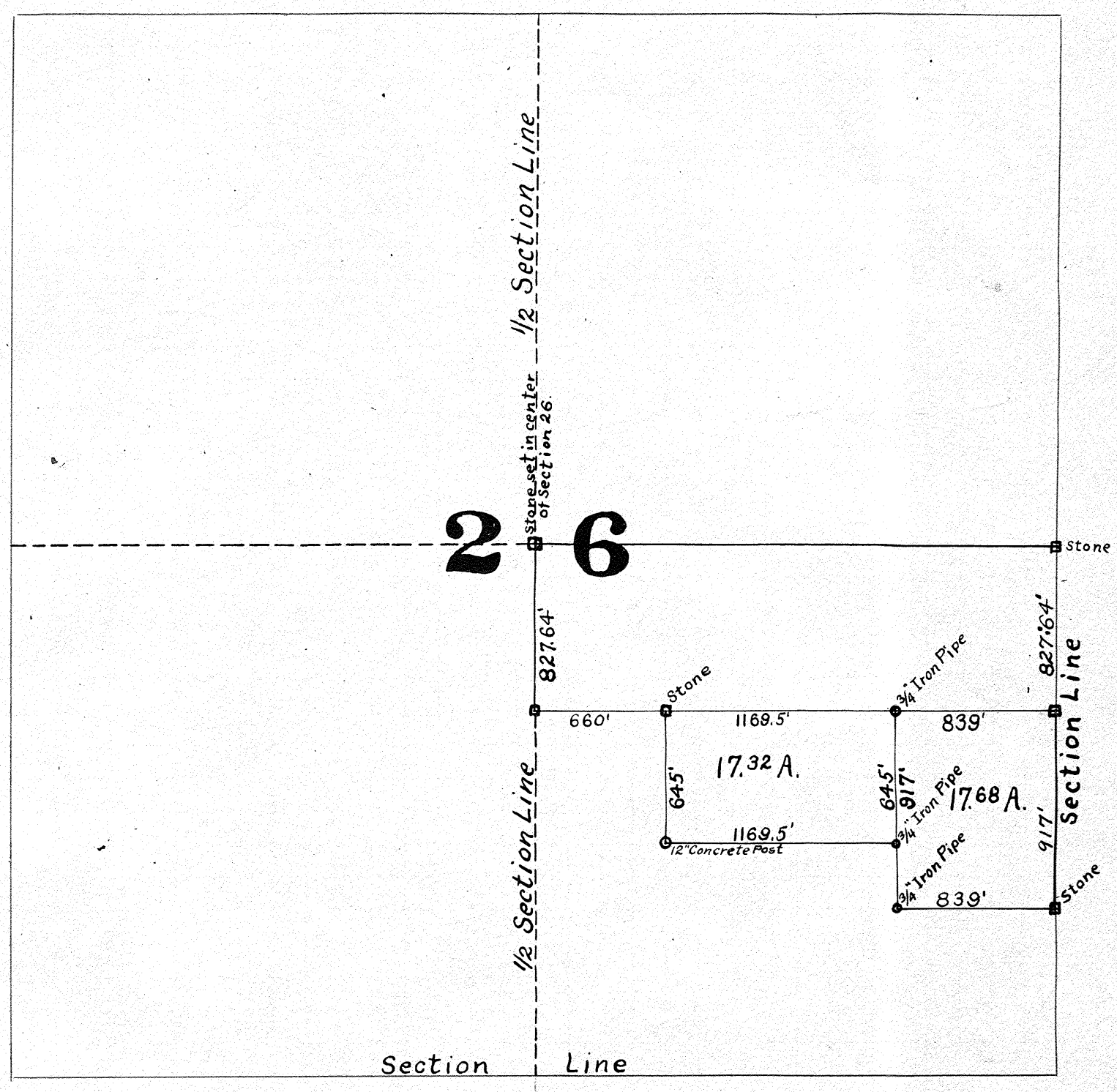

Plat to accompany deeds:-
Benham to Reaver
and
Benham to Greider.

Surveyed by M. A. Gantz,
March 20, 1920.

Plat of the S. ½ of the SW ¼ of Sec. 23; T. 6; R. 5

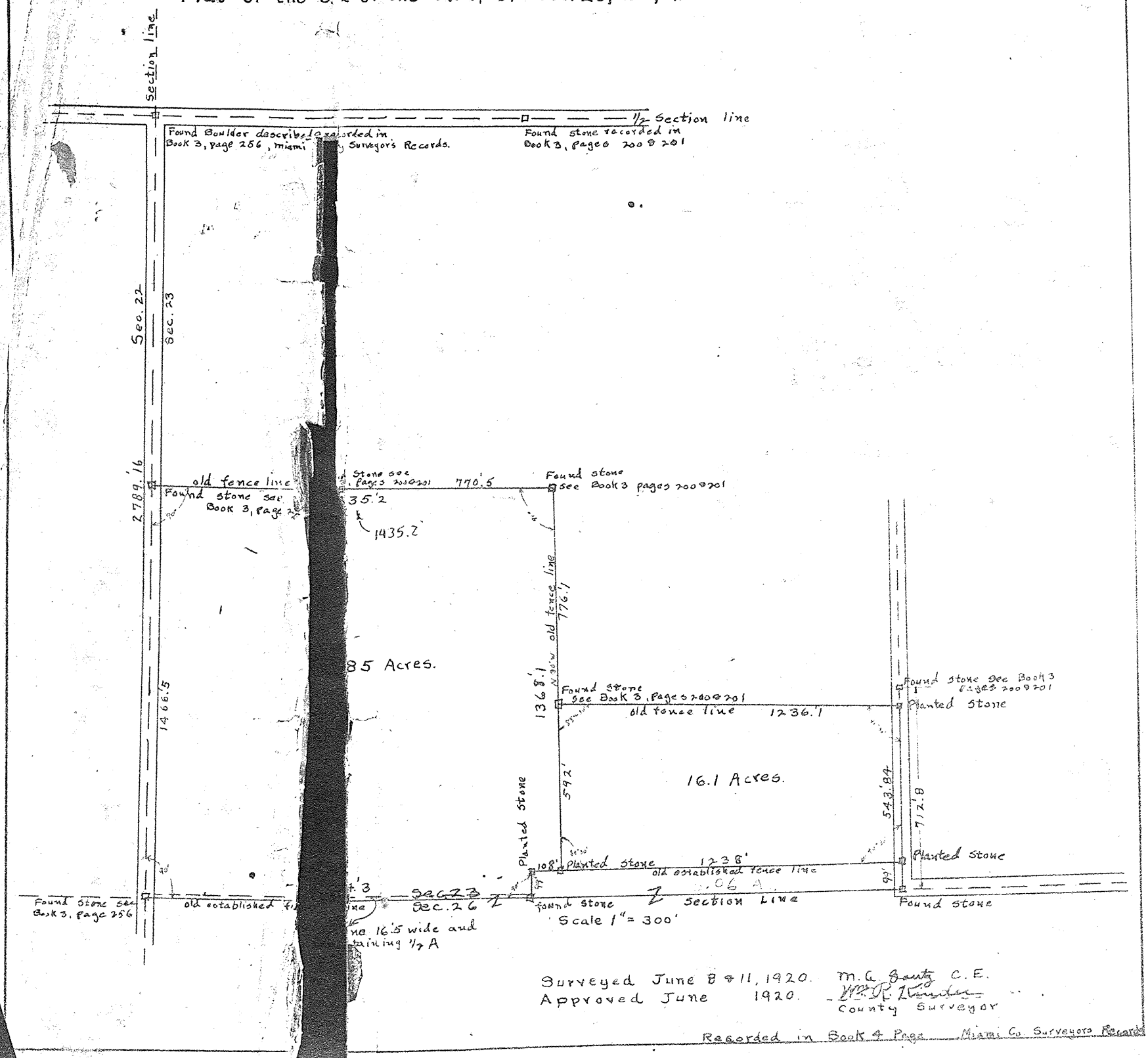

Surveyed June 8 & 11, 1920. M. G. Bantz C.E.
Approved June 1920. Wm. J. Zumbro
County Surveyor

Recorded in Book 4 Page Miami Co. Surveyors Records

Plat of Part of the S.E.¼ of Sec. 4 T. 2, R. 9.

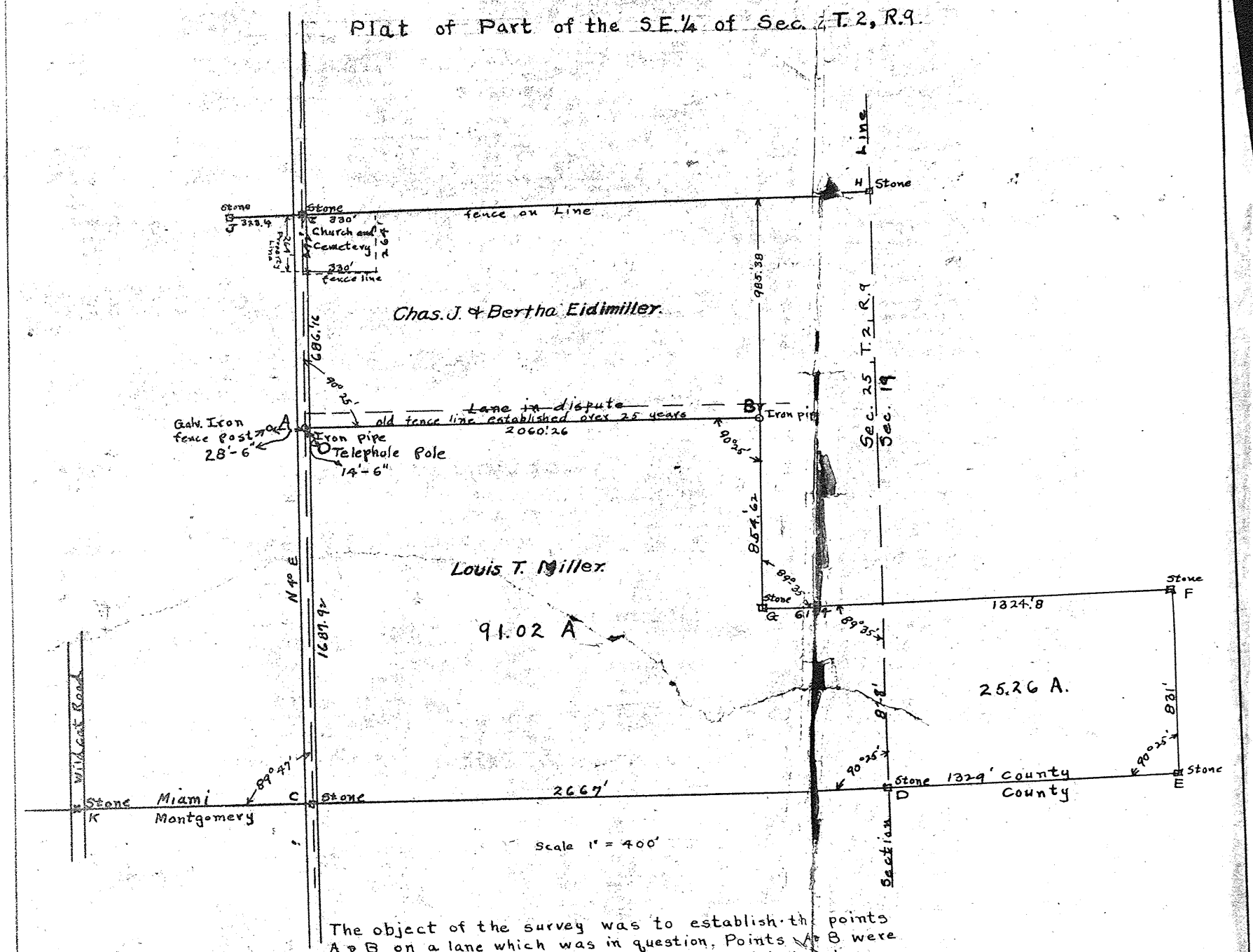

The object of the survey was to establish the points A & B on a lane which was in question. Points A & B were established on the line of an old fence which has been standing as located over 25 years. Both parties agreeing iron pipe were driven at points A & B.
Found Stones at C; D; E; F; G; H; I; J and K.

Surveyed. June 29 & July 1, 1920 M. A. Gantz C.E.
Approved, July 7, 1920, Wm. R. Kinder, County Surveyor

Recorded in Book 4 page 237, Miami County Surveyor's Records.

Plat of J.C. Hilliard's Land on Staunton St.

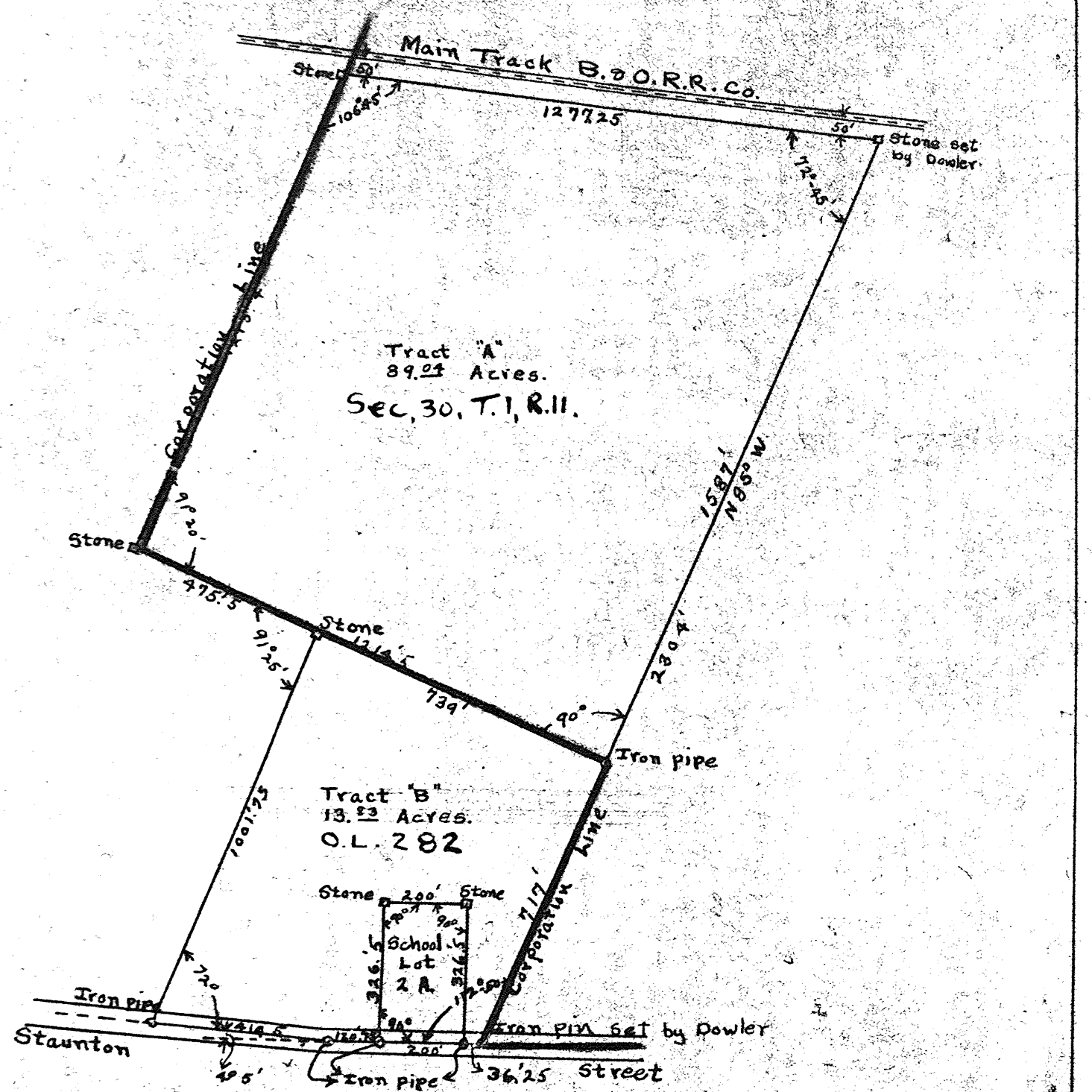

The object of the survey was to determine the acreage in Tracts "A" and "B". Surveyed June 22, 1920. M.G. Gauth, C.E.

Approved July 1920. Wm. R. Minder County Surveyor.

Recorded in Book 4 Page 238, Miami County Surveyor's Records.

Plat of Parts of O.L.'s 7 & 8, Georgetown, Ohio.

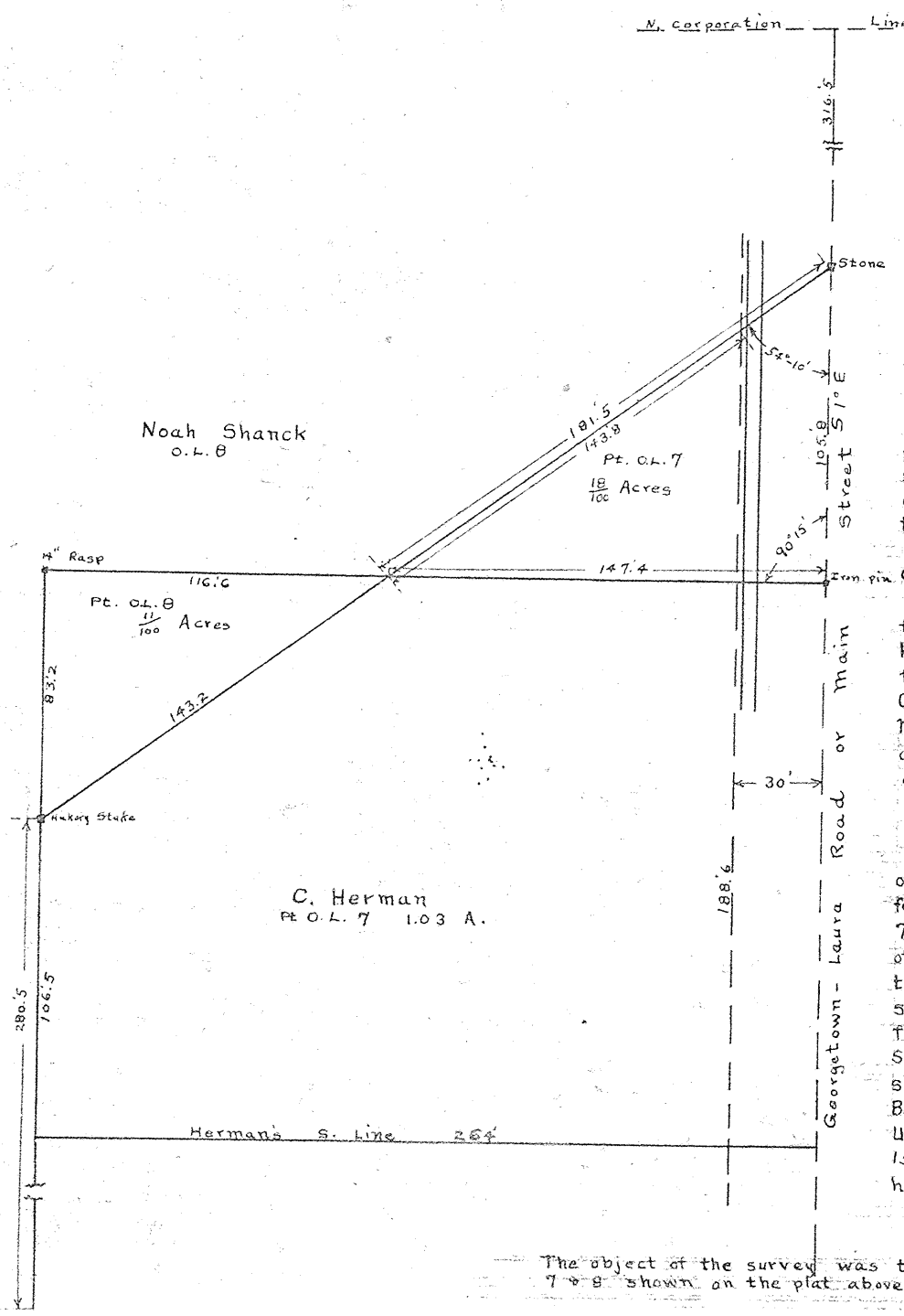

Descriptions.

C. Herman to Noah Shanck.

Beginning at a stone in the center of Main Street and three hundred and sixteen and five-tenths (316.5) feet south of the N. Corportion line of Georgetown; thence S.1°E. following the center of Main St. one hundred and five and eight-tenths (105.8) feet to an iron pin; thence S 88° 45 W one hundred and forty seven and four-tenths (147.4) feet; thence N. 53° 10' E. one hundred and eighty-one and five-tenths (181.5) feet to the place of beginning. Being a part of Outlot number 7 in Georgetown, Union Township, Miami County, Ohio, in section 15, T. 7, R. 4, E., and containing eighteen-one hundredths (18/100) of an acre.

Noah Shanck to C. Herman.

Beginning at a 14" Rasp driven for a monument, one hundred and eighty-nine and seven-tenths (189.7) feet north of the south property line of out-lot number 7 and two hundred and sixty-four (264) feet west of the center of Main St.; thence S.1°E. eighty-three and two-tenths (83.2) feet to a hickory stake; thence N. 53° 10' E. one hundred and forty-three and two-tenths (143.2) feet; thence S. 88° 45' W. one hundred and sixteen and six-tenths (116.6) feet to the place of beginning. Being a part of outlot number 8 in Georgetown, Union Township, miami County, Ohio, in Sec. 15, T. 7, R. 4, E., and containing eleven-one hundredths (11/100) of an acre.

The object of the survey was to detemine the area in the parts of out-lots 7 & 8 shown on the plat above. Surveyed July 20, 1920. M. A. Beatty, C.E.
Approved July , 1920. Wm. P. Thomas, County Surveyor

Plat of the S. ½ of the N.E. ¼ of the S.W. ¼ of Sec. 14, T. 7, R. 5, owned by John Correy and Mc Curdy Bros.

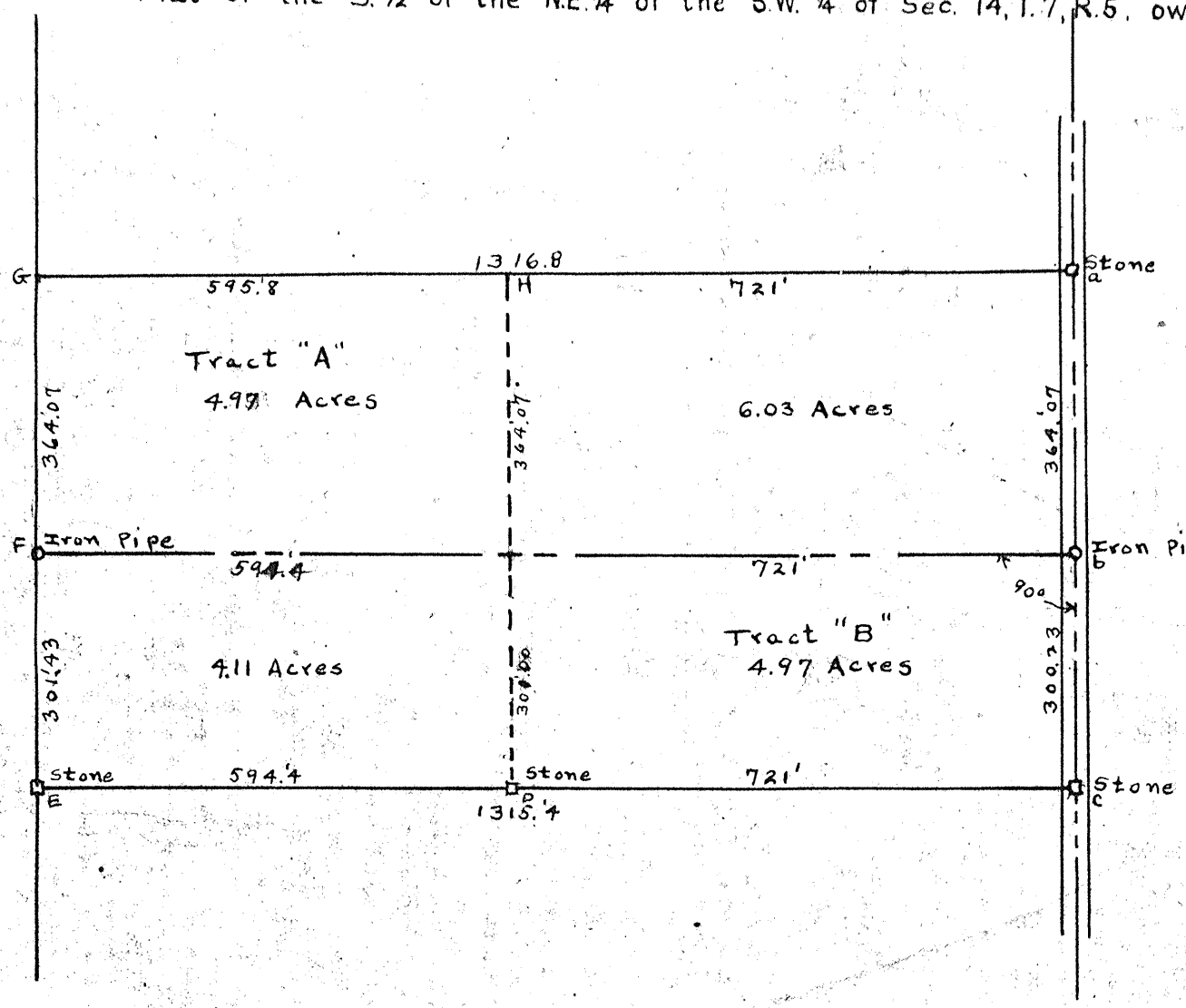

Correy to Mc Curdy Bros.

Beginning at a stone at the S.E. corner of the N.E. ¼ of the S.W. ¼ of Sec. 14, T. 7, R. 5, thence in a westerly direction seven hundred and twenty-one (721) feet to a stone; thence in a northerly direction three hundred and one [illegible] hundredths (301.00) feet; thence in an easterly direction seven hundred and twenty-one (721) feet to an Iron pipe; thence in a southerly direction three hundred and twenty-three-one hundredths (300.23) feet to the place of beginning and containing four and ninety-seven-one hundreths (4.97) acres more or less in Sec. 14, T. 7, R. 5, Concord Township, Miami County, Ohio.

Mc Curdy Bros. to Correy.

Beginning at an Iron pipe which is three hundred and one and forty-three-one hundredths (301.43) feet north of a stone at the S.W. corner of the N.E. ¼ of the S.W. ¼ of Sec. 14, T. 7, R. 5, thence in an easterly direction five hundred and ninety-four and four-tenths (594.4) feet towards an iron pipe on the center line of said Sec. 14; thence in a northerly direction three hundred and sixty-four and seven-one hundredths (364.07) feet; thence in a westerly direction five hundred and ninety-five and eight-tenths (595.8) feet to the west line of said Sec. 14; thence in a southerly direction following the west line of said Sec. 14, three hundred and sixty-four and seven-one hundredths (364.07) feet to the place of beginning and containing four and ninety-seven-one hundredths (4.97) acres more or less in Sec. 14, T. 7, R. 5, Concord Township, Miami County, Ohio.

The object of the survey was to divide tract aceg by a line b-f so that tracts "A" and "B" would be equal.

Surveyed Aug. 18, 1920. M. A. Gantz, C. E.
Approved Aug. 20 1920. Wm. R. Linder
County Surveyor

Found Stone at a, c, d and e. Planted iron pipe at b and f

Recorded in Book 4 page 240, Miami County Surveyors Records.

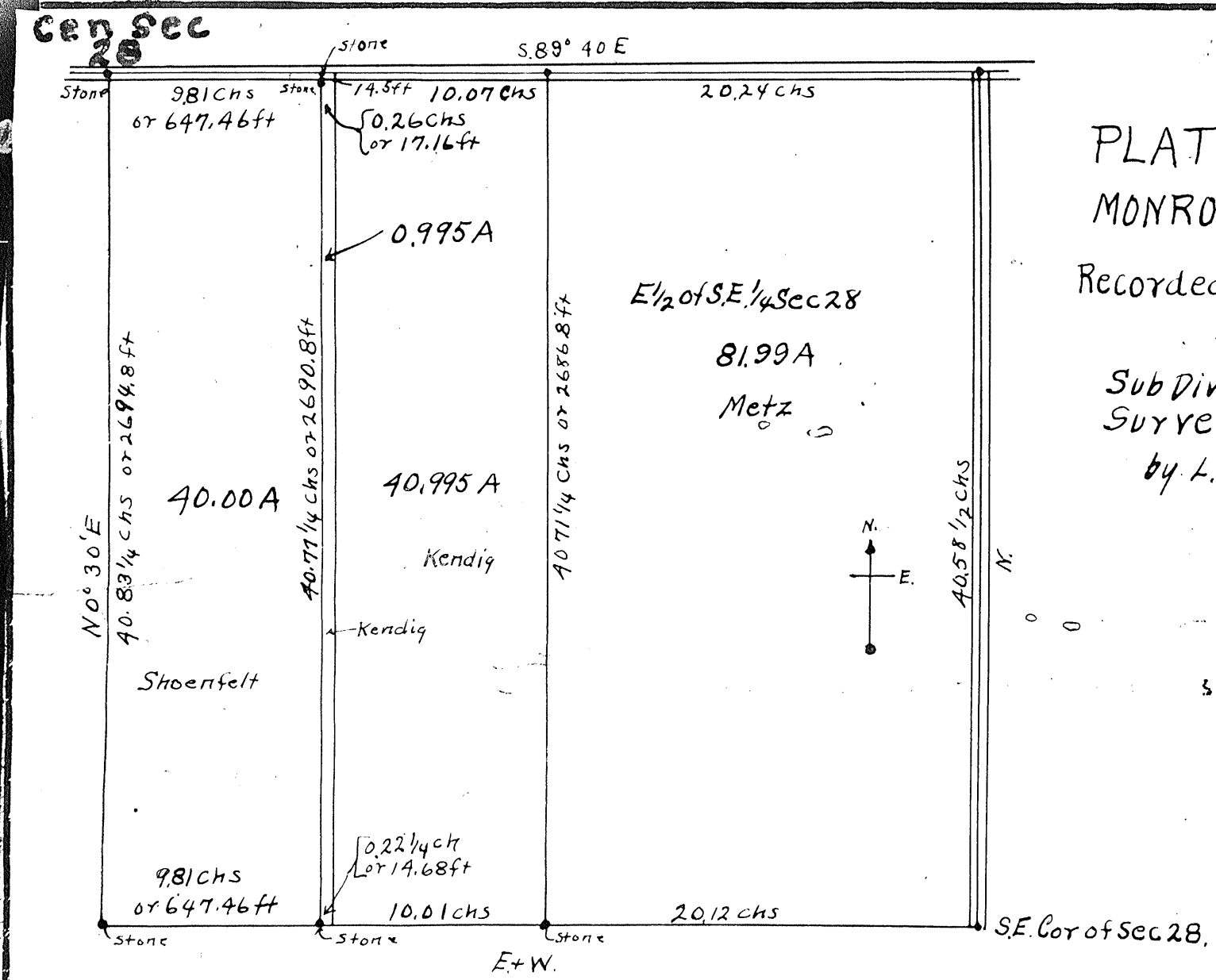

PLAT OF S.E.¼ of SEC 28 T.4. R.6.
MONROE TWP. MIAMI CO. O.

Recorded Book 4 Page 241 Co. Surveyors Records

Sub Division of W½ Made from Original Survey in Book 4 Page 56 Surveyors Records by L.P. Knoop Dep Co. Surveyor

Range 6 Section 28
9/11

Plat of the South 3/4 of the East 1/2 of Sec. 21, T. 2, R. 9, Bethel Twp., Miami County, O.

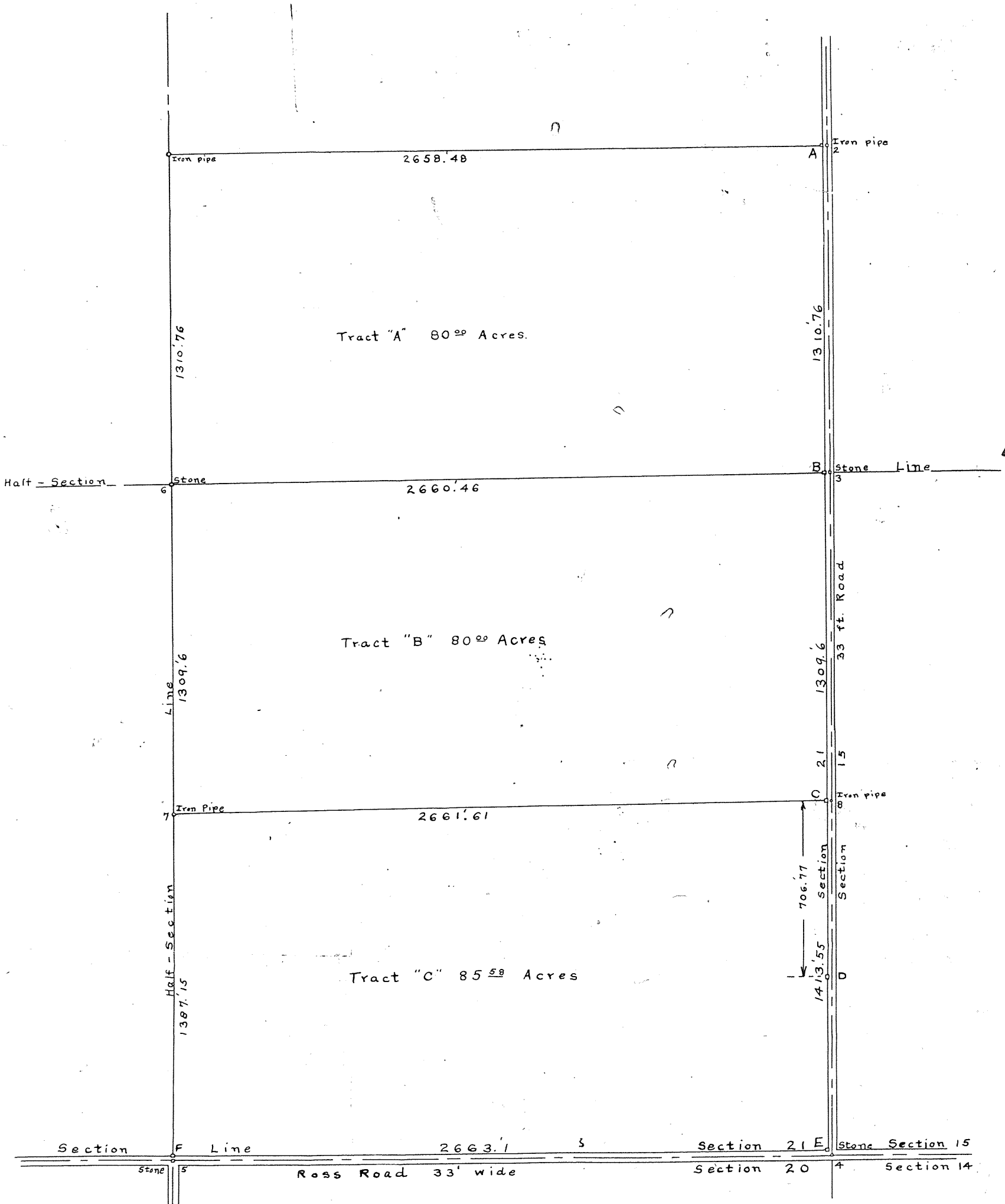

The object of the survey was to locate the corners as shown in Book 4, page 156 Miami County Surveyors' Records and to locate niggerhead fence posts 3 ft. square as follows;
At A, B, C and D posts are set 20 feet west of the center of a 33 ft. road.
At E post is set 19.75 west of the 33 ft. North and South road and 20.25 ft. north of the center of the 33 ft. Ross Road running East and West.
At F post is set 20.1 ft. North of the center of the Ross Road
All pipes and stones at 2, 3, 8, 4 and 5 are set in the center of the roads.
Scale 1" = 300'

Surveyed Sept. 15, 1920. M. A. Bantz, C.E.
Approved Sept. , 1920. W. A. Kinder
County Surveyor

Recorded in Book 4 page 242 Miami County Surveyors' Records.

PLAT OF LAND IN S.E. CORNER OF SEC 10. T.4. R.6.
MONROE TWP

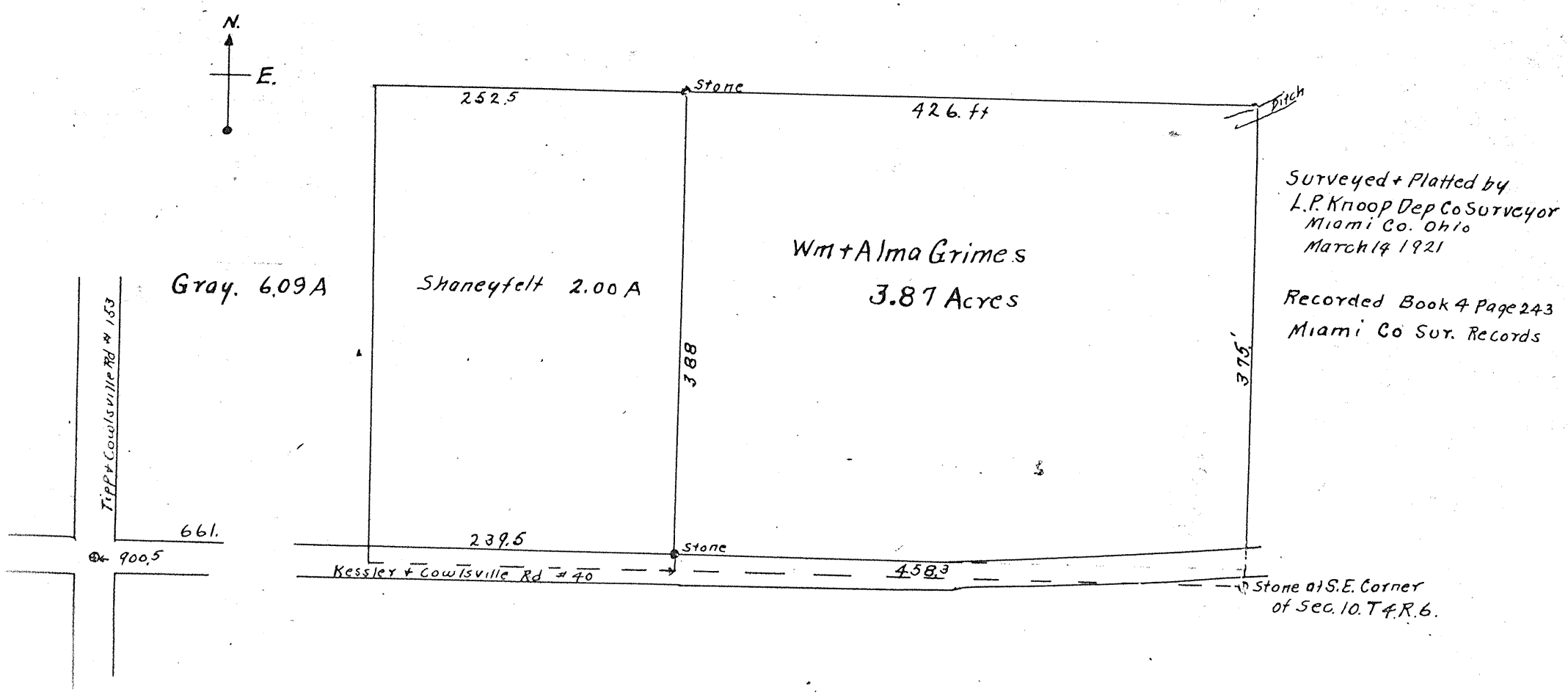

Surveyed + Platted by
L.P. Knoop Dep Co Surveyor
Miami Co. Ohio
March 14 1921

Recorded Book 4 Page 243
Miami Co Sur. Records

Town 5 Range 6 Section 20



object to Cut off 3. A.
of SW Cor of S.E. 1/4 of Sec 20

L.P. Knoop Feb 26-21

Town 6 Union Twp. Range 5 Section Pt 7 + 8

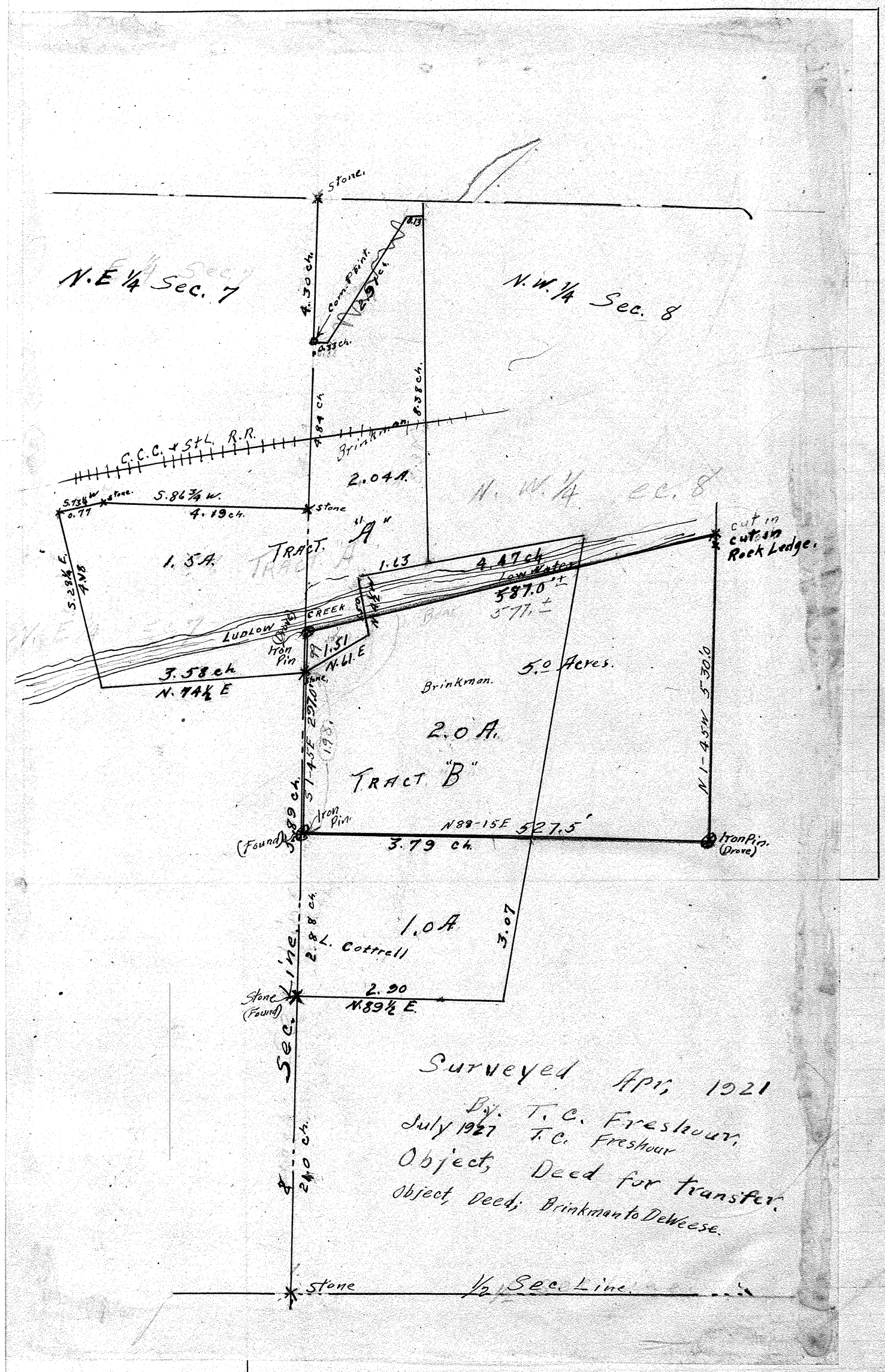

Town 2 Range 9 Section 25

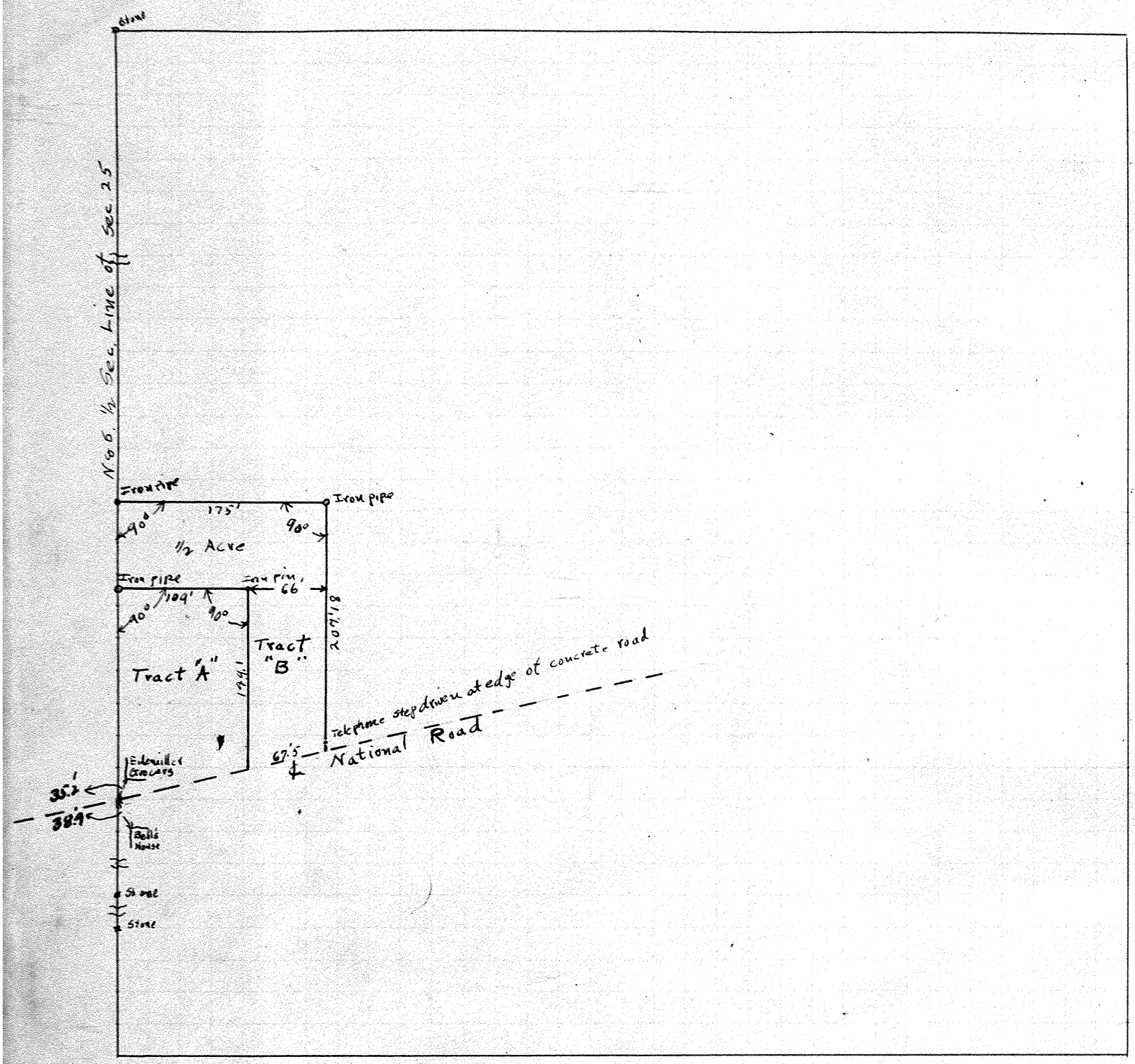

Surveyed Aug, 27, 1921
M. A. Gantz, C.E.

The object was to lay off 1/2 Acre in Tract "B" as shown in above plat.

Approved:-
Wm. R. Trinder
Co. Surveyor

Town 6 Range 5 Section 9

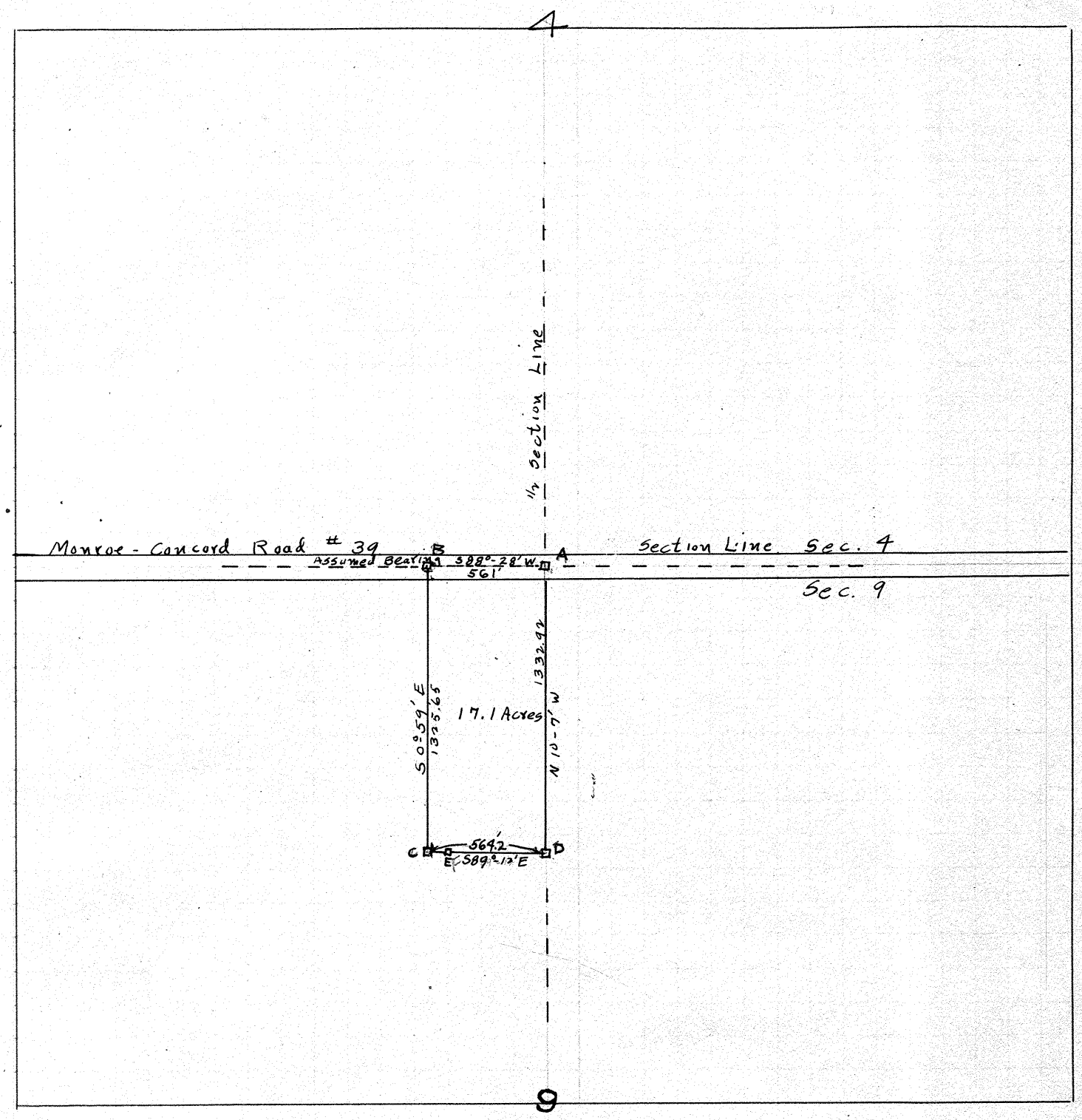

Oct. 3, 1921.

At A found Stone & placed large boulder on Top of old stone as it was about 2 ft. below surface

At B found stone about 2 ft below surface & placed large boulder on Top of old stone

At C found Stone

At D planted Stone

At E found stone 33.4 ft east of stone at C.

Object -

The object of the survey was to locate the corner at D.

M. A. Gantz C.E.

Approved; -
Jas. T. Linder
Co. Surveyor

Town 2 Range 9 Section 25

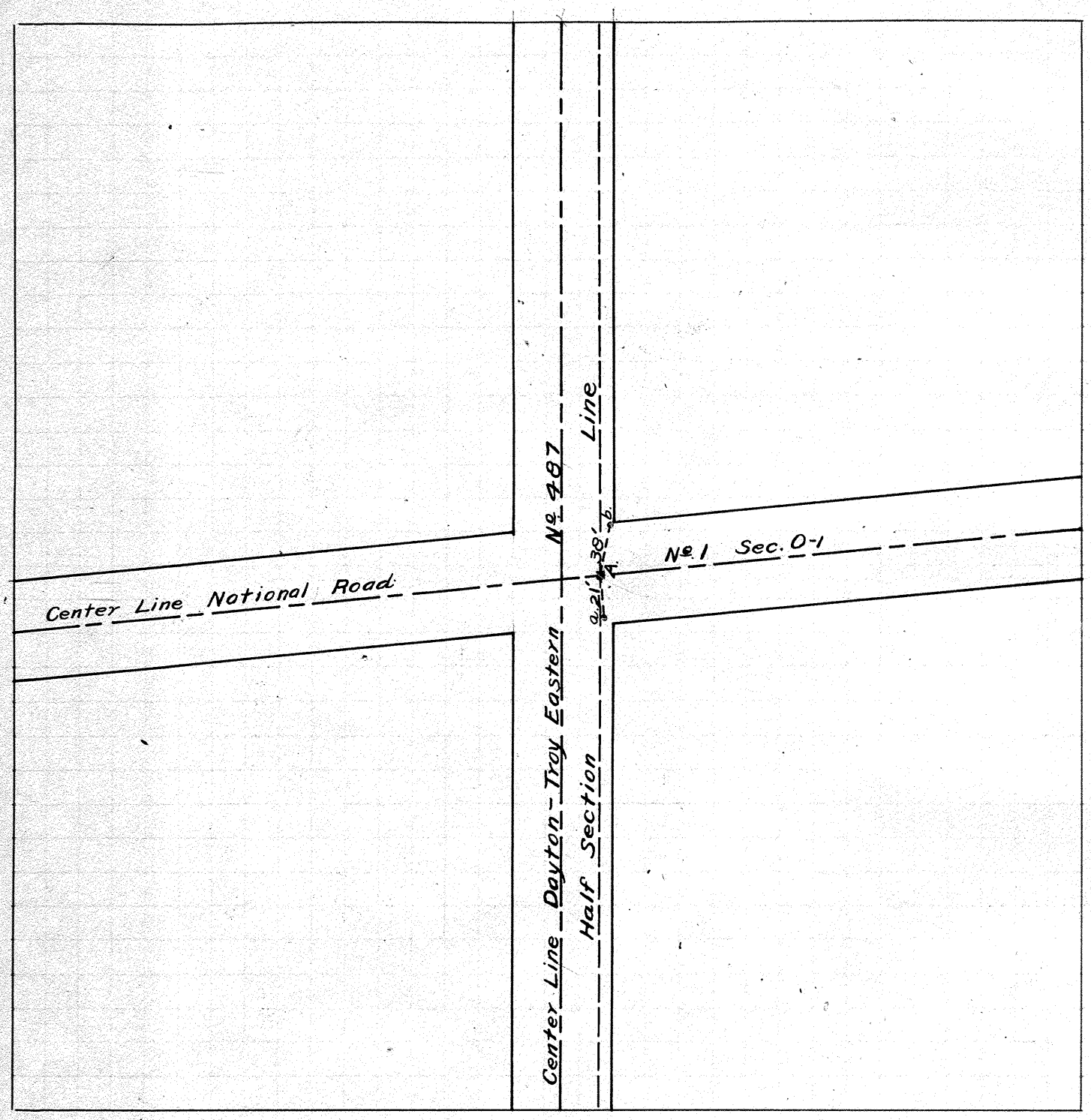

Found Stone at A. on half section line
Set iron pin at a 38' N. of A.
Set iron pin at b 21' S. of A.
Iron pins set as reference.
Corner stone in center of National Road.

The object of this survey was to set reference pins to corner stone A. which was about to be disturbed by the reconstruction of the National Road Nº 1 Sec 0-1 with concrete.

I certify the distances shown to be correct and taken from the stone before it was disturbed.

Reference set June, 27, 1921

E. H. Bagford.

Dep. Co. Surveyor

Town 2 Range 9 Section 25

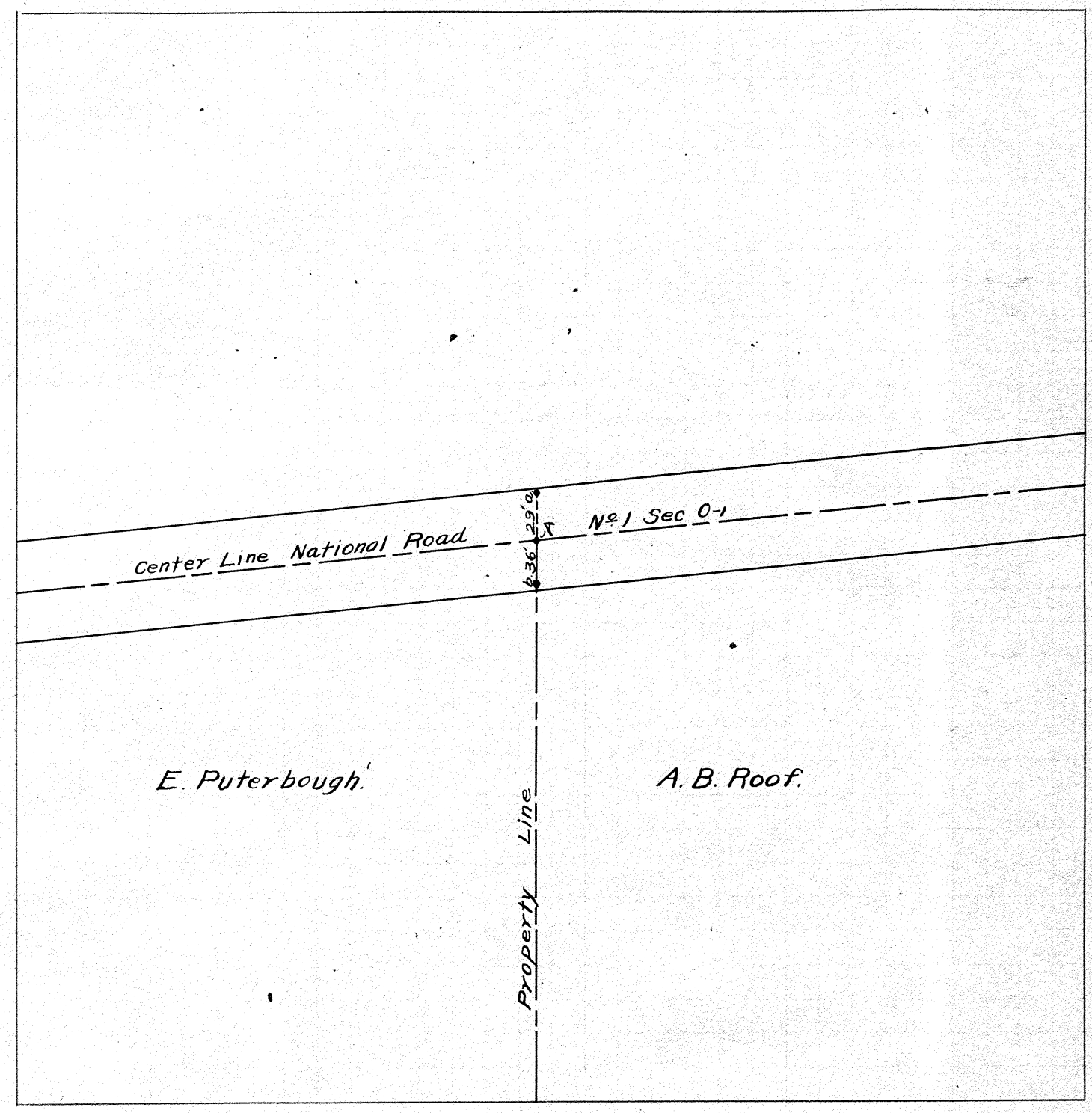

Found iron pin at A on prop. line between E. Puterbough & A.B. Roof.
Set iron pin at a 29' N. of A.
Set iron pin at b 36' S. of A.
Iron pins set as reference.

The object of this survey was to set reference pins to iron pin A which was about to be disturbed by the reconstruction of the National Road Nº 1 Sec 0-1 by paving with concrete

I certify the distances shown to be correct and taken from the iron pin before it was disturbed.

Reference set June, 27, 1921.
E. H. Bagford.
Dep. Co. Surveyor

Town 2 Range 9 Section 19 & 20

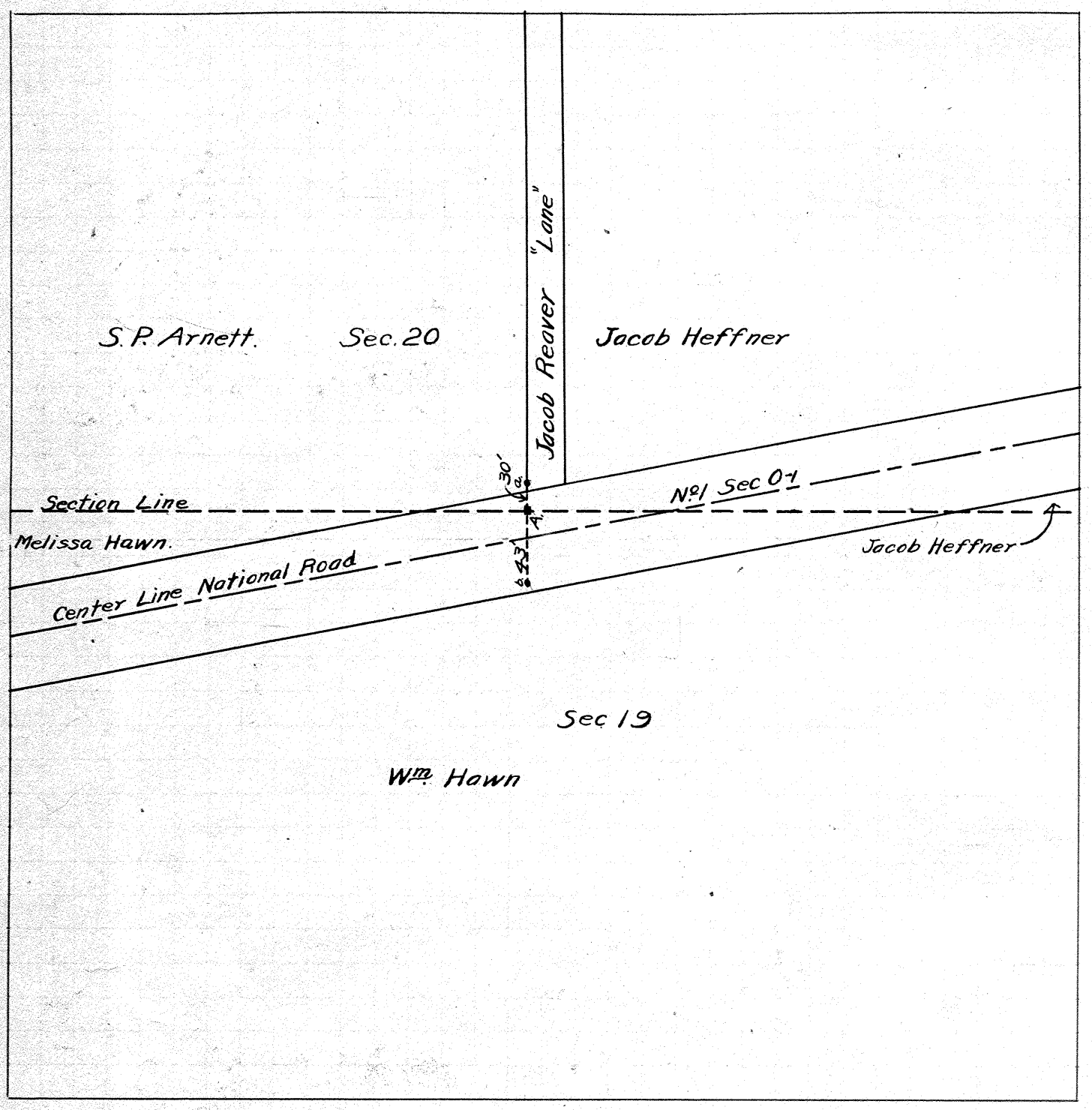

Found stone at A. on section line.
Set iron pin at a 30' N. of A.
Set iron pin at b 43' S of A.
Iron pins set as reference
Corner-stone N. of ℄ of present road.

The object of this survey was to set reference pins to corner stone A. which was about to be disturbed by the reconstruction of the National Road No. 1 Sec. 0-1 by paving with concrete.

I certify the distances shown to be correct and taken from the stone before it was disturbed.

Reference set June, 27, 1921.

C. H. Bagford.
Dep. Co. Surveyor.

Town 2 Range 9 Section 13 & 14



Found stone at A. on section line.
Set iron pin at a 23' N. of A.
Set iron pin at b. 23' S. of A.
Iron pins set as reference to corner stone
Corner stone on ℄ of pavement.

The object of this survey was to set reference pins to corner stone A. which was about to be disturbed by the reconstruction of the Dayton-Lakeview Road Nº 27 Sec C by paving with concrete.

I certify the distances shown to be correct and taken from the stone before it was disturbed.

Referenced May, 24, 1921.

E. H. Bagford.

Dep. Co. Surveyor

Isaac E. Heffner

Center Line Dayton-Lakeview

Peter Arnold

Found stone at A on prop
ine between

Set iron pin at a 30' west
of A.

Set iron pin at b 30' east
of A.

Iron pins set as reference
o corner stone which is
n the center of the
resent road.

The object of this survey was to set reference pins to corner stone at A. which was about to be disturbed by the reconstruction of the Dayton-Lakeview Road No 27 Sec. C. by paving with concrete.

I certify the distances shown to be correct and taken from the stone before it was disturbed.

Reference set May 24, 1921.

C. H. Bagford

Dep. Co. Surveyor.

Town 2 Range 9 Section 13



Found stone at A at half section corner
Set iron pin at a 30' west of A.
Set iron pin at b 31' east of A.
Iron pins set as reference to corner stone which is in the center of the road.

The object of this survey was to set reference pins to corner stone at A. which was about to be disturbed by the reconstruction of the Dayton-Lakeview Road No. 27 Sec. "C" by paving with concrete.

I certify the distances shown to be correct and taken from the stone before it was disturbed.
Reference set May, 24, 1921.
E. H. Bagford.
Dep. Co. Surveyor.

254 Section 16-17
Town 6 Range 5
W B Cox Survey

LAND OF W.B. COX ESTATE IN SECTIONS 16+17 T.6. R.5.
UNION TWP MIAMI COUNTY OHIO

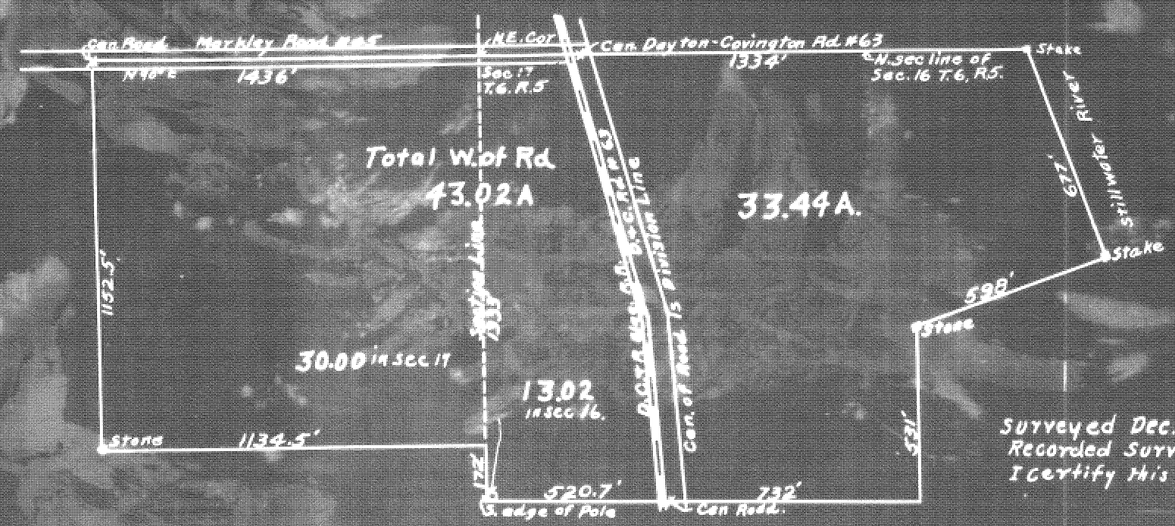

Surveyed Dec. 28-1921
Recorded Surveyor's Plat Book # 4 Page 254
I certify this plat to be correct
L. P. Kreep
Dep. Co Surveyor
of Miami Co. O.

Town 1 Range 12 Section 13

PLAT OF SPRINGCREEK TWP. CEN. SCHOOL GROUND
IN THE S.E. COR. OF W 1/2 OF SW 1/4 OF SEC 13 T.1. R.12.
SPRINGCREEK TWP MIAMI CO OHIO

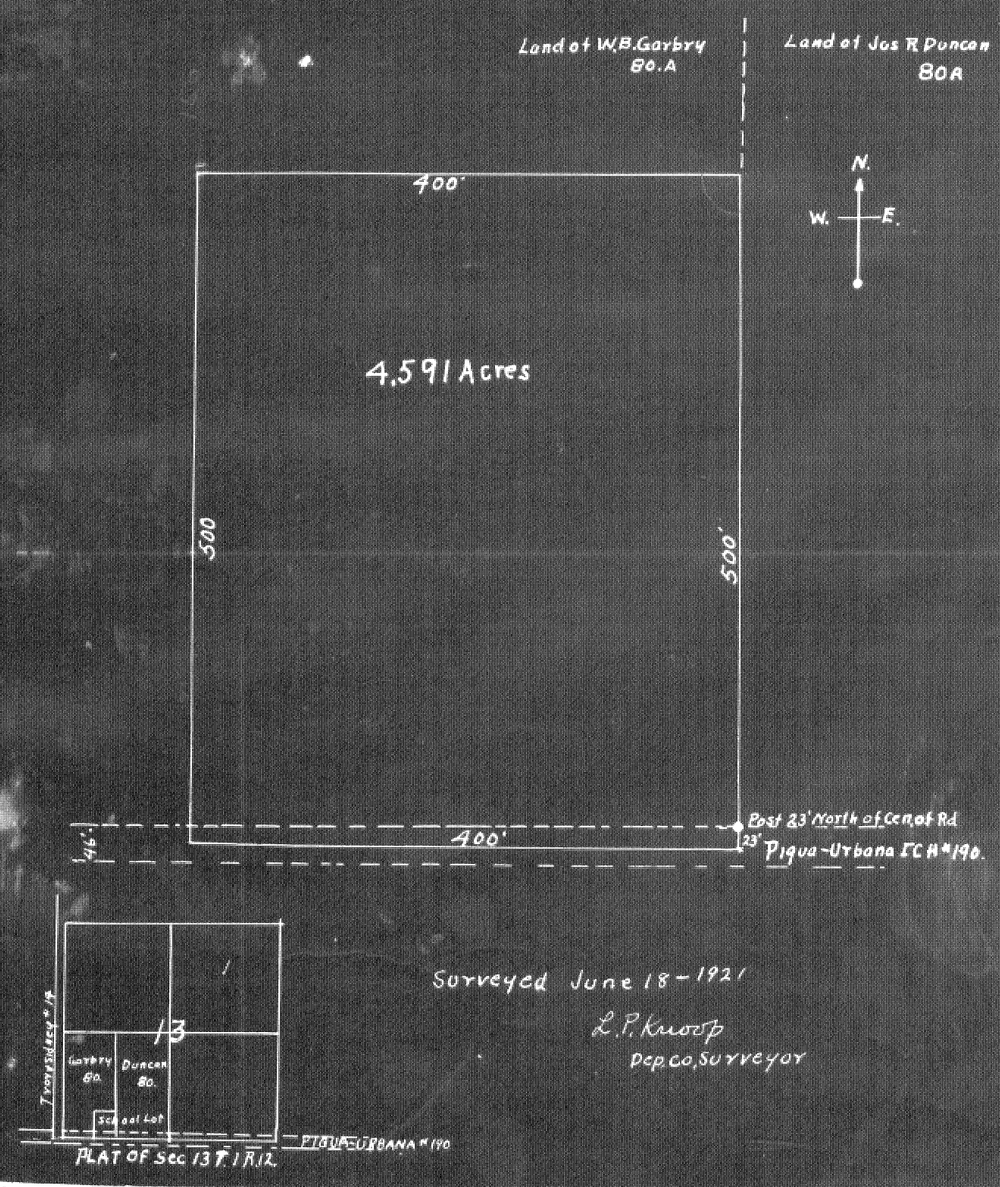

PLAT OF PT. OF N.E. 1/4 OF SEC. 10. T. 2. R 9 M.R.S.
BETHEL TWP MIAMI CO. OHIO.

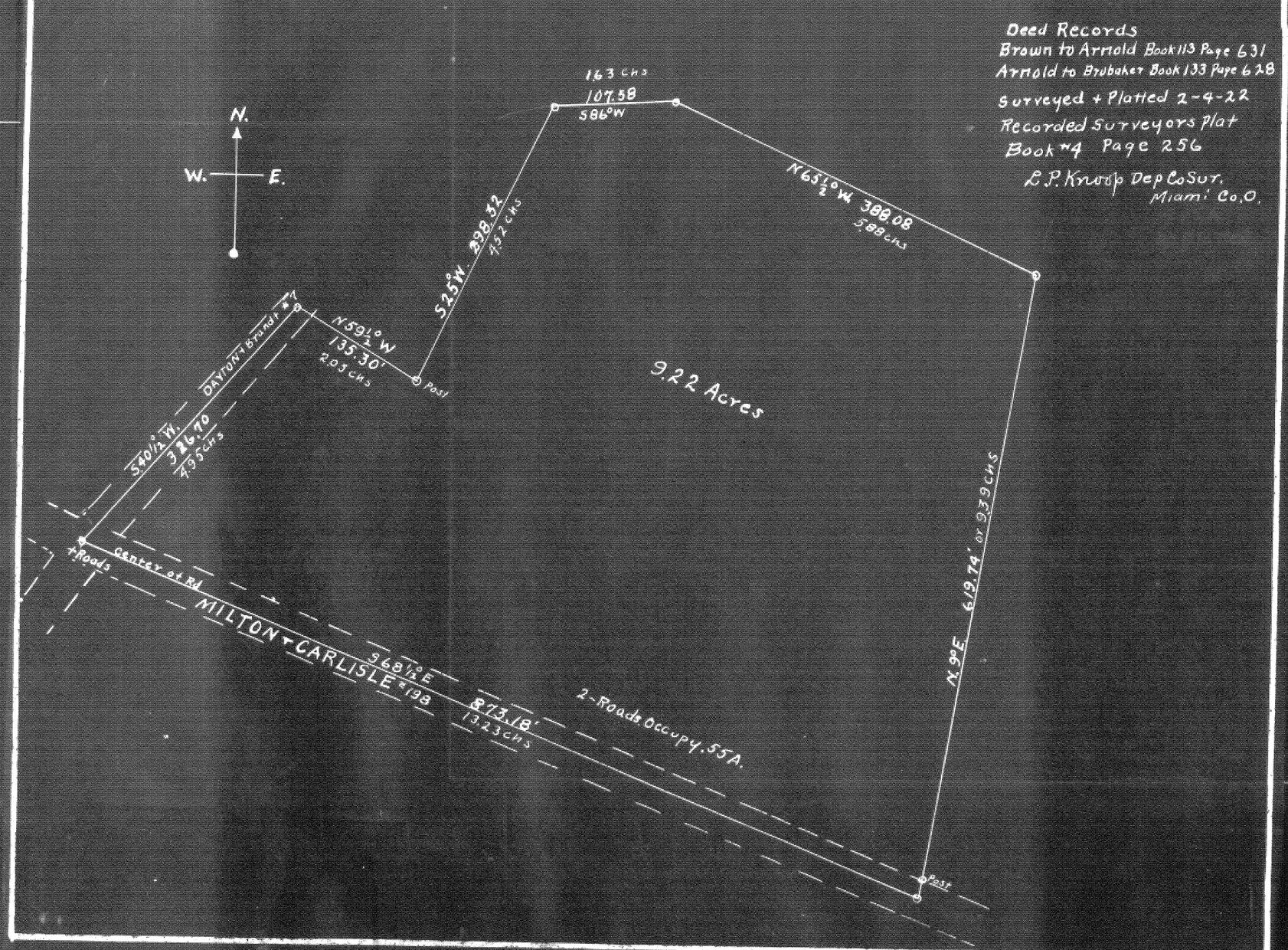

Deed Records
Brown to Arnold Book 113 Page 631
Arnold to Brubaker Book 133 Page 628
Surveyed + Platted 2-4-22
Recorded Surveyors Plat
Book #4 Page 256
L. P. Knoop Dep Co Sur.
Miami Co. O.

256
page

Town 2 Range 9 Section 10

PLAT OF S.W. 1/4 OF SEC. 15 T. 4 R. 6
MONROE TWP. MIAMI CO.

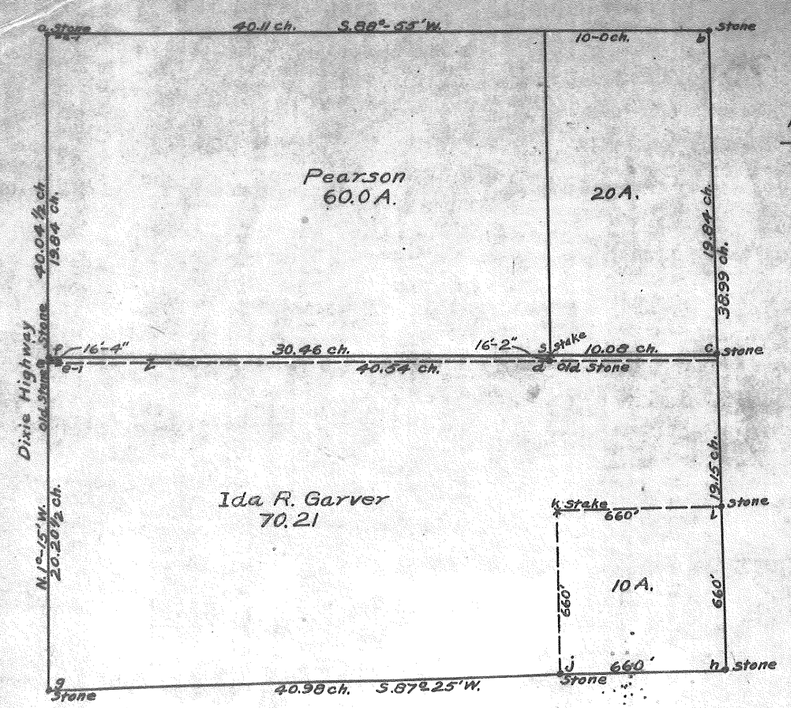

Survey made Feb. 14, 1922 by
L. P. Knoop & E. H. Bagford
Dep. Co. Surveyors.

a-1 found reference stone 24' E. of old stone.
b found stone.
c set stone.
d found old stone.
s set stake 16'-2" north of old stone at d.
e-1 found reference stone 24' E. of old stone.
f set stake on fence line.
g used end post.
h found stone.
i set stone.
j found stone.
k set stake.

Deed References	Rorher to Garver	Bk. 110	P. 545
" "	Malcom to Boone	" 100	" 301
" "	Fisher to Kinna	" 105	" 278
" "	E. Pearson to S. Pearson	" 29	" 652
" "	U.S. to E. Pearson	" 34	" 590
" "	Sheriff to H. Sides	" 36	" 183
" "	H. Sides to J. Rorher	" 36	" 192

Copy of Survey Recorded Book 3 Page 154

Witnesses to corners
a old cor. stone W¼ post of sec 15.
b old cor. stone cen of sec. 15.
c stone set by me to mark the div. line as described in deed.
d old stone 16'-2" S. of 80 acre line.
e old stone 16'-4" S. of 80 acre line.
f stone set by me.
g old stone - wit. stone S. 35° E. 6'-6"
h old stone.

I certify the above to be a correct plat of the S.W. Qr. of Sec. 15 Town 4 Range 6 E.M. The object of the survey was to establish the line f-C between the lands of Sam'l Pearson Hr's. and Jacob Rorher as described in the deed of Enoch Pearson to Sam'l Pearson in Vol 29 Page 652 Record of deeds. The survey puts this line 16'-4" north of the west end and 16'-2" north of the east end of a line marked by old stones at e and d as shown by the dotted red line

Surveyed Oct. 8, 1888. H. O. Evans.
Co. Surveyor
Miami Co.

Town 4 Range 6 Section 15

257

Town 3 Range 4 Section 25

SURVEY OF PART OF THE N ½ OF SEC.25, T.8, R.4



Object;

The object of the survey was to cut off 105 acres off of the NE ¼ of sec. 25, T.8, R.4.

Surveyed May 23, 1922.
by M.A. Gantz, C.E.

Approved May 31, 1922 [signature]
County Surveyor.

Recorded in Book 4 page 258 Surveyor's Records of Miami County.

Copy of This Surv. Transferred To Vol. 5. P. 17.

Town 5 Range 6 Section 20

T Olsen

Do Not Use This Page For Other Record.

This Survey By M.A Gantz of Out Lots 254, 255, 256 & 257, Troy and Pt. Sec. 20, T.5-R.6, Copied and Transferred To Vol. 5- Page 17

Town 8 Range 5 Section 35

Found stones at A, B, & C.
and iron pin at D.
Put iron pins at E, F, & G.

The object of this survey was to establish the line between Marg't & M. Howell & John Oda.

Surveyed July, 20, 1922
E. H. Bagford.
Dep Co. Surveyor Miami Co. O.

PLAT OF LAND OF HENDERSON & MARKLEY IN S.W. 1/4 SE 1/4 OF Sec 2. T. 7. R. 4.

UNION TWP. MIAMI CO. OHIO

Surveyed Nov 20. 1922
Recorded Surveyors Records
Vol. 4. Page 261
L.P. Knoop Dep Co. Sur.
Scale 400 ft = 1"

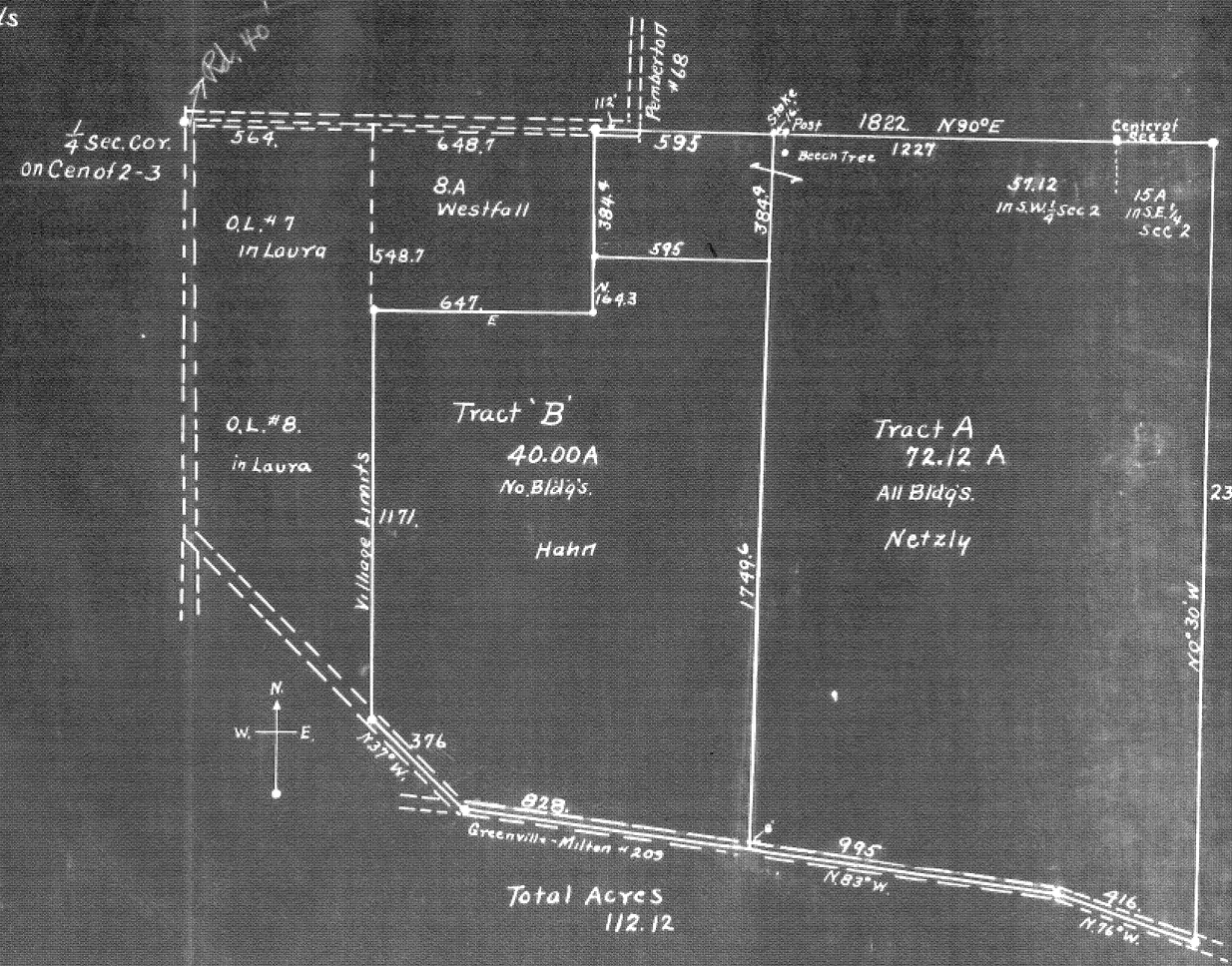

Total Acres
112.12

Town 7 Range 4 Section 2

261

Town 7 Range 4 Section 1

PLAT OF S.E. ¼ OF SEC. 1. T. 7. R4. UNION TWP MIAMI CO. OHIO Showing Land sold by Hess to Miles + Miles to Hess

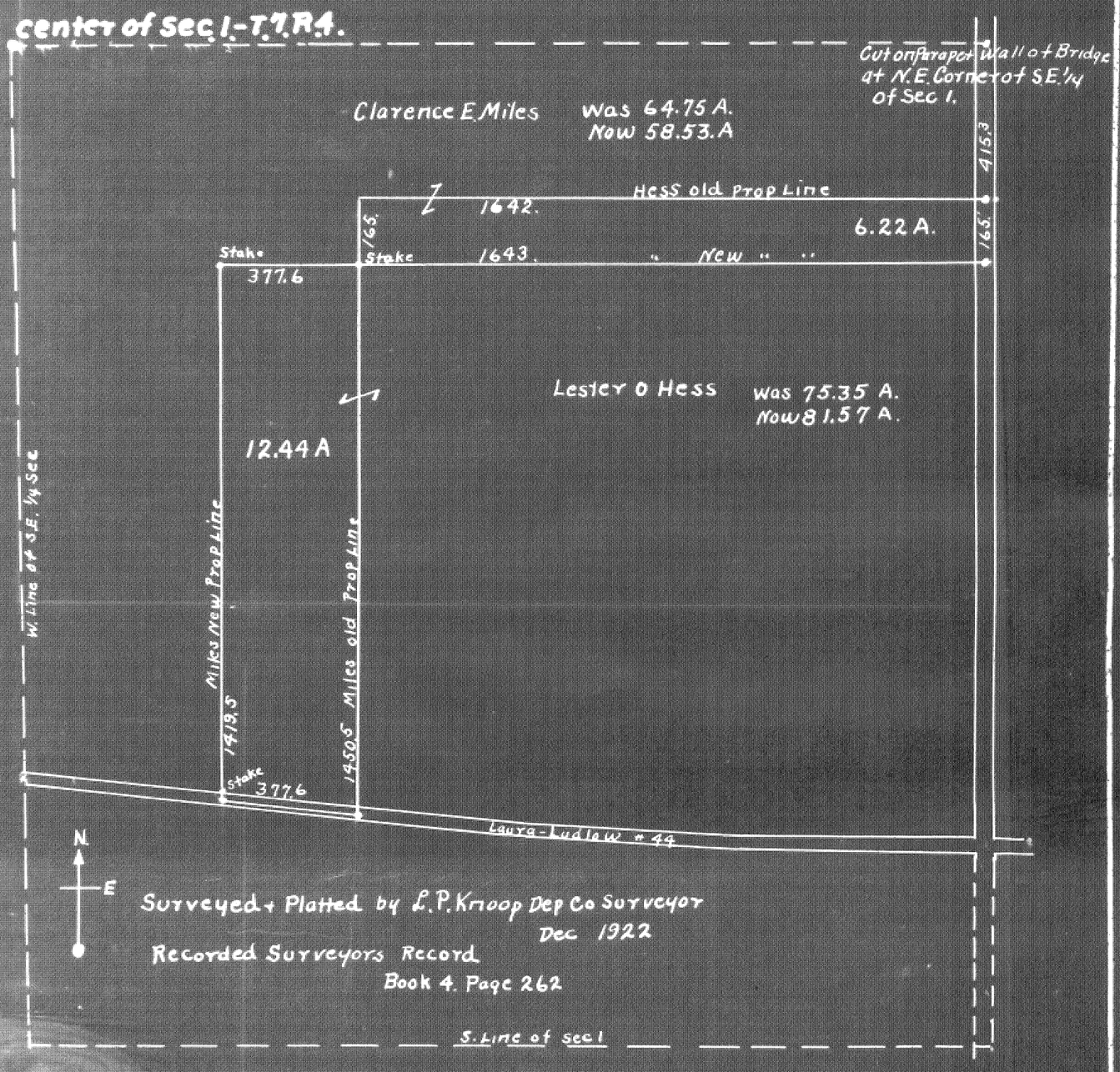

LAND SURVEY Vol. 4 Page 263 Lake

Town 2 Range 10 Section 30

PLAT OF S.E. 1/4 OF SEC. 30 T.2. R.10
LOST CREEK TWP MIAMI CO. O.
PROPERTY OF JOHN. + CHAS. HANCE

Scale 400' = 1"

Surveyed Jan. 1923

L.P. Knoop
Dep. Co Surveyor
of Miami Co. O

Record Vol. 4. Page 263
Co. Surveyors Record

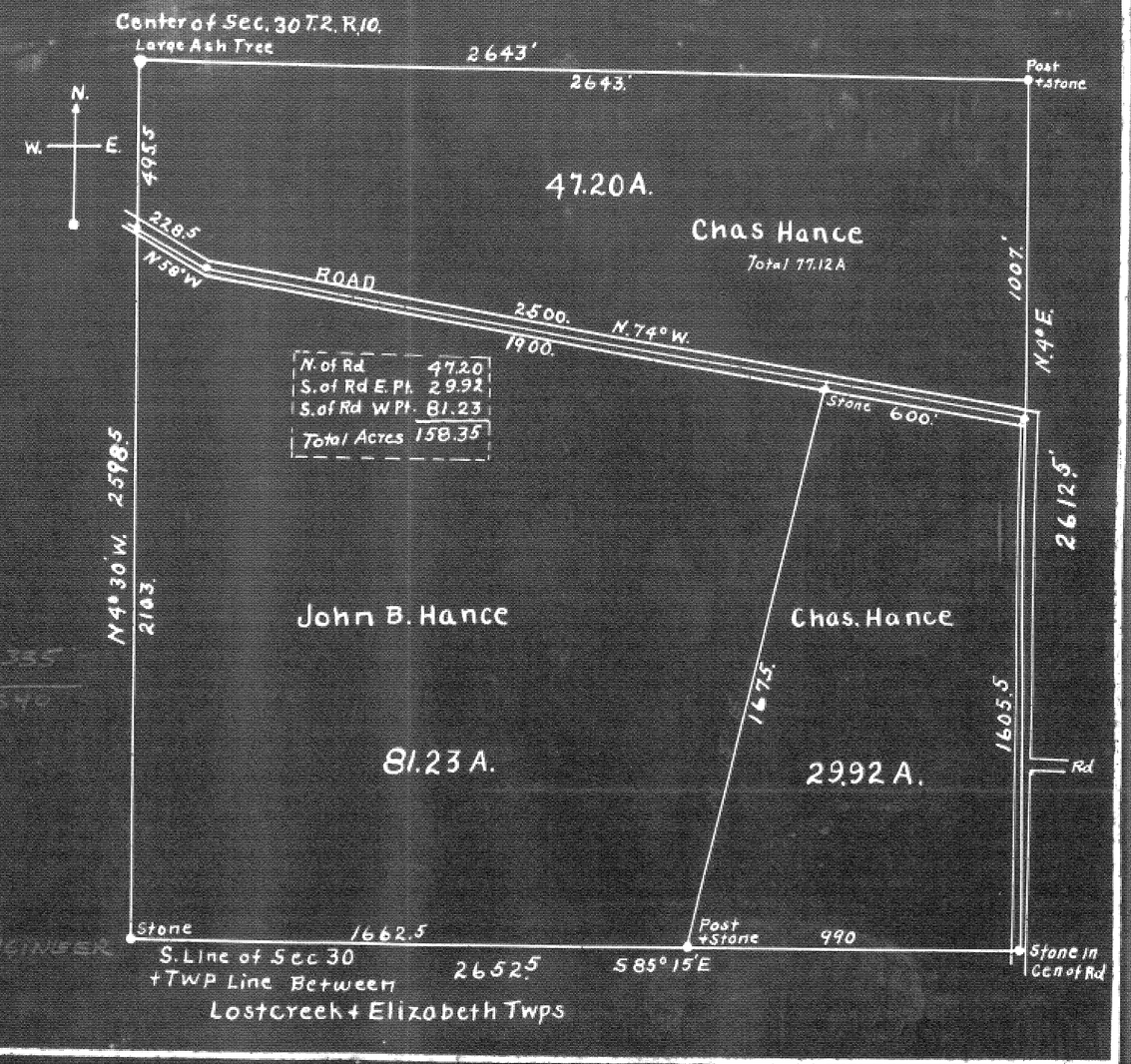

Note!

CLOSURES

BEARE	X	Y	SEE DEED
81.23	-235.135	-38.537	DB 512-385
29.92	-88.135	-67.066	DB 402-340

Don Hamann
DEPUTY COUNTY ENGINEER
APRIL 10, 1980

CLOSURE NO GOOD
D VENTURA
9-25-2003

Town ..... Range ..... Section .....

PLAT OF LAND OF A.G. WARD PIQUA O
BEING N. CEN. PT OF N.W. 1/4 OF SEC. 29 T.1. R.11 SPRINGCREEK TWP.

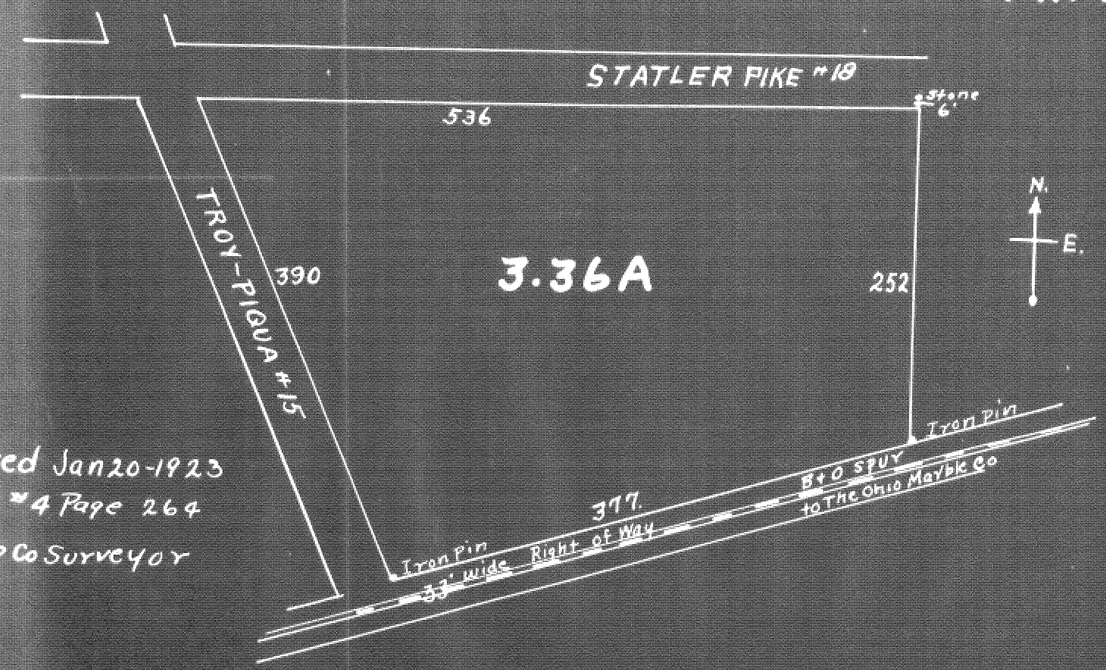

Surveyed + Platted Jan 20-1923
Recorded Book #4 Page 264
L. P. Kuntz Dep Co Surveyor

PLAT OF LAND OF JOHN MACY IN S.E. 1/4 OF SEC. 14 T.6. R.5.
UNION TWP. MIAMI CO. OHIO

Scale 200' = 1"

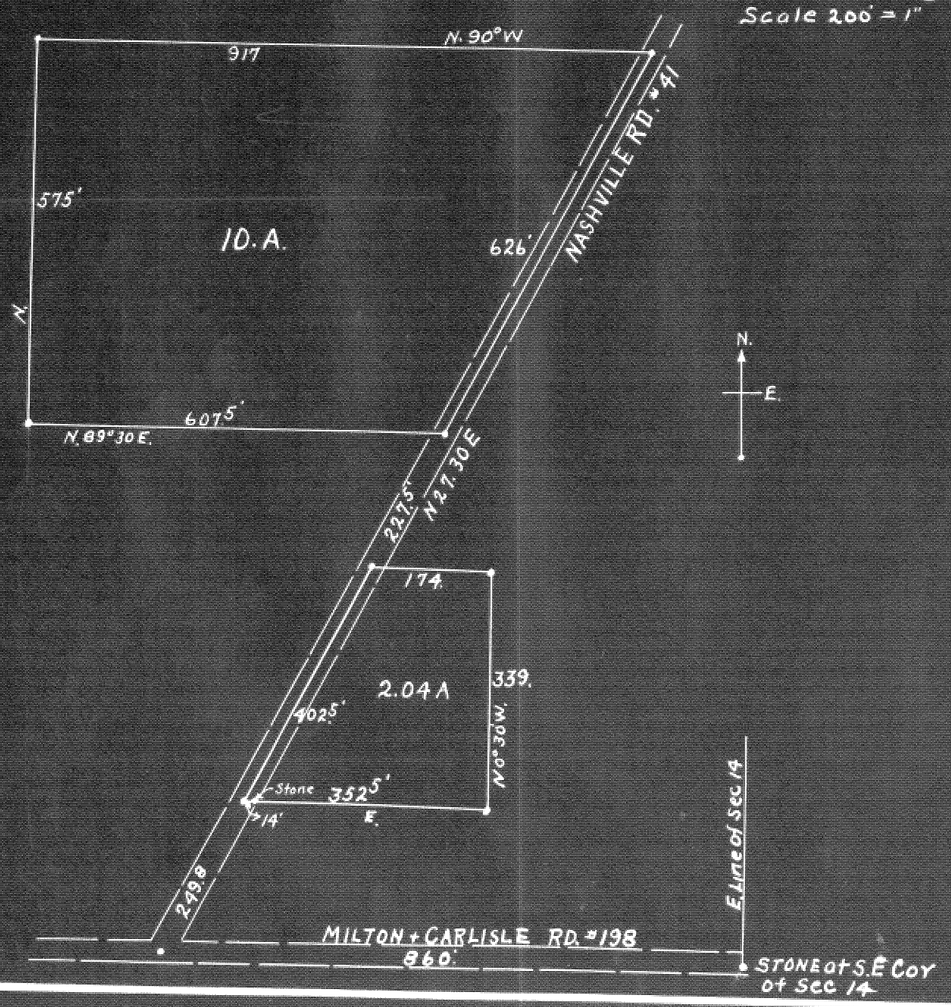

Deed Records

Book	Page
155 -	413
94 -	226
116 -	213

Survey Recorded Book 4 Page 265
Miami Co. Surveyors Record
Surveyed by L. P. Kroop Dep. Co. Sur.
Jan - 1923

Town ____ Range ____ Section ____

265

Town 6 Range 5 Section 24

PLAT OF S. CENTER OF S.W. 1/4 OF SEC 24. T.6.R.5. IN MONROE TWP MIAMI CO. OHIO

Scale 200' = 1"

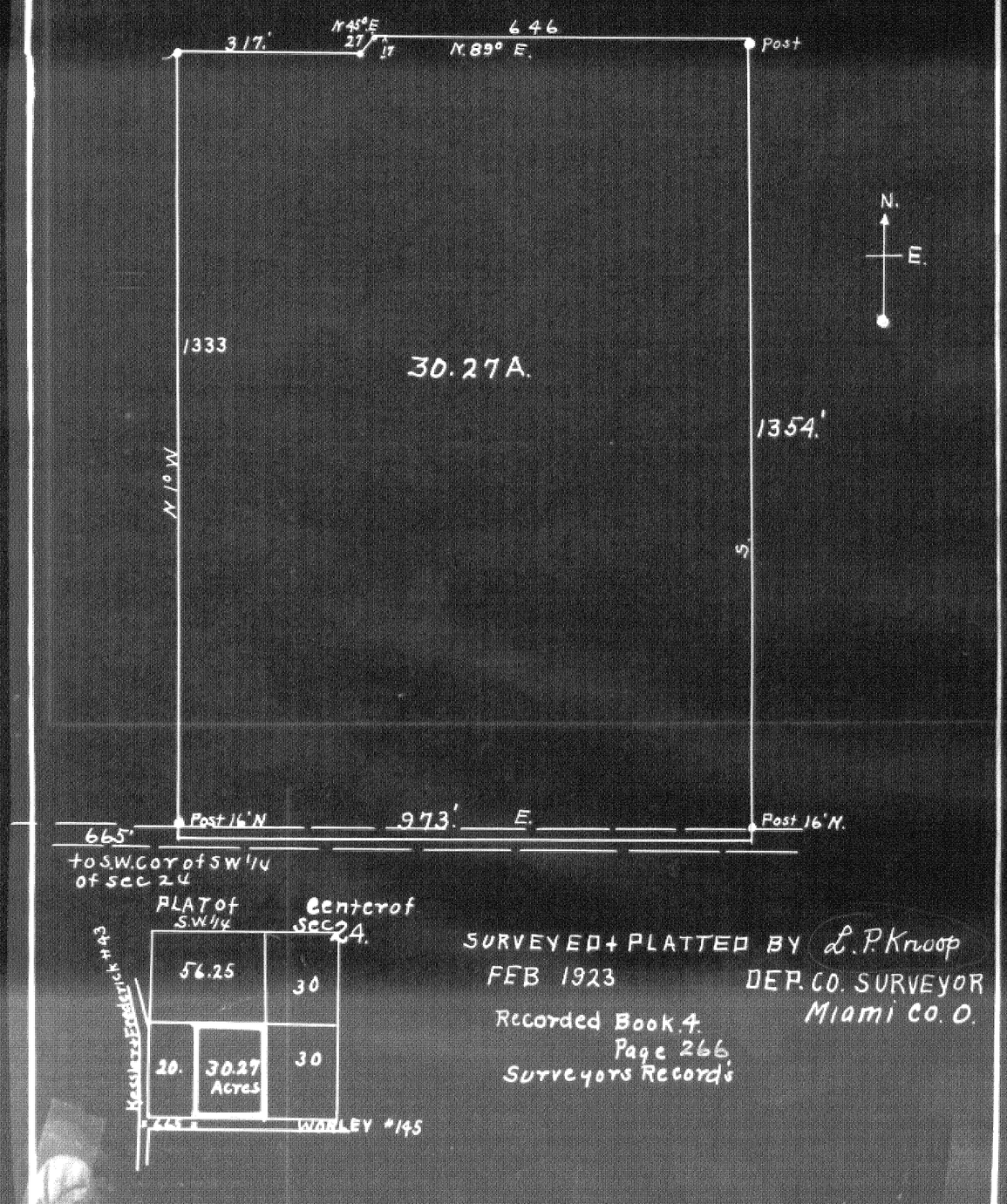

SURVEYED + PLATTED BY L. P. Knoop
FEB 1923
DEP. CO. SURVEYOR
Miami Co. O.

Recorded Book 4.
Page 266
Surveyors Record's

Town 6 Range 6 Section 20

PLAT OF LAND OWNED BY F.X. HEMM

PT. OF Frac. Sec 20 T.6 R.6 WASHINGTON TWP

MIAMI County OHIO



Deed References

Book	Page
30	187
35	550
43	548
59	632
61	653
65	285
79	98
63	239

Surveyed by L P Knoop
Dep Co. Surveyor
Miami Co Ohio
June 9 - 1923

Recorded Book 9 Page 267

Town 2 Range 9 Section 11

PLAT OF N.W. 1/4 OF SECTION 11. T.2. R.9.
BETHEL TWP. MIAMI CO. OHIO

Surveyed by L.P. Knoop + J.A. Kerr
June 1923

Page 268

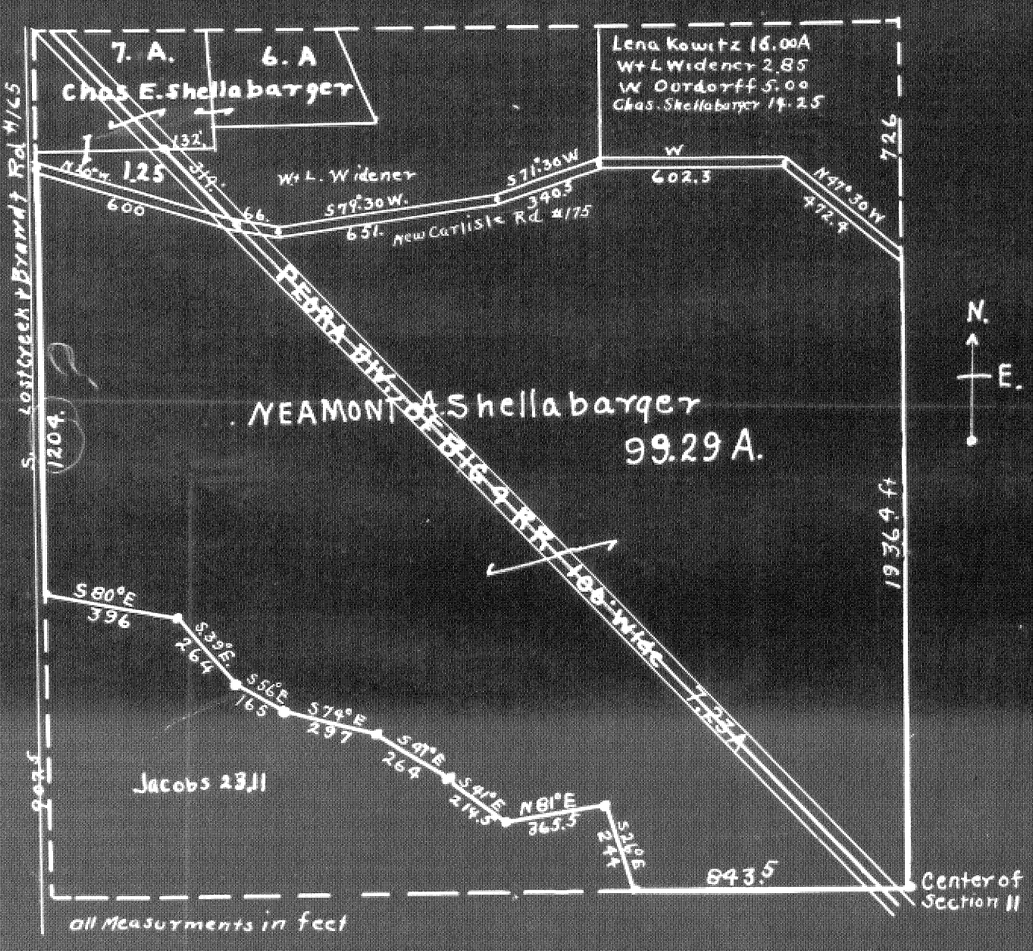

Recorded Book 4 Page 268
Miami Co Surveyors Records

I Certify this Plat to be Correct
L.P. Knoop
Dep. Co. Surveyor
Miami Co

Town 5 Range 6 Section 29



July 21 - 1923
Object & Cut off 15.a sold by Bittinger & Ferris
L.P. Kroop Reg Co Surveyor

Town 1 Range 10 Section 17



July 28 1923
Surveyed to get 2.a. of ground
L. P. Kemp Dep Co Surveyor

PLAT OF SOUTH 1/2 OF SECTION 6. T. 2. R. 10.
LOSTCREEK TWP. MIAMI CO. OHIO.



Surveyed by L. P. Knoop
Dep. Co. Surveyor
July 28 - 1923 Miami Co.
Recorded in Surveyors Office Book 4 Page 271.

Town 2 Range 10 Section 6 Taken 271

Taker

Town 8 Range 4 Section 34 Cen

PLAT OF CENTER PT. OF SEC. 34. T. 8. R. 4. NEWTON TWP MIAMI CO OHIO

scale 400' = 1"



Surveyed July 1923
Recorded Book 4 Page 272
County Surveyors Record

L. P. Knoop Dep. Co. Sur.
MIAMI CO.

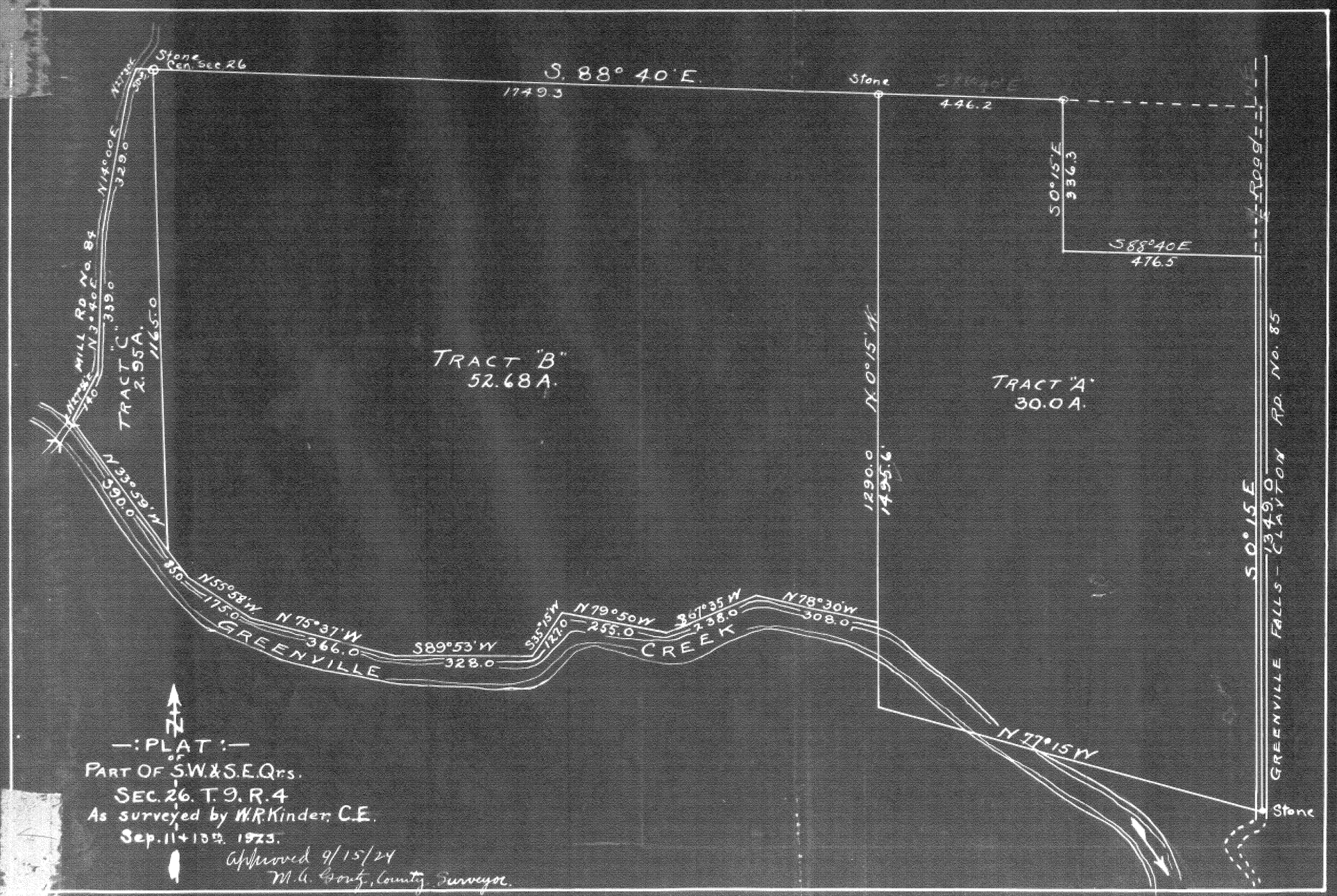

—: PLAT :—
PART OF S.W. & S.E. Qrs.
SEC. 26. T. 9. R. 4
As surveyed by W.R. Kinder, C.E.
Sep. 11 + 13th. 1923.
Approved 9/15/24
M.G. Gouty, County Surveyor.

Town 9 Range 4 Section 26

273

—: PLAT :—
OF
SOUTH PT. N.W. QR. SEC. 2. T. 2. R. 11
LOST CREEK TWP.

Surveyed Oct. 4, 1923,
To determine acreage and description.
W.R. Kinder C.E.

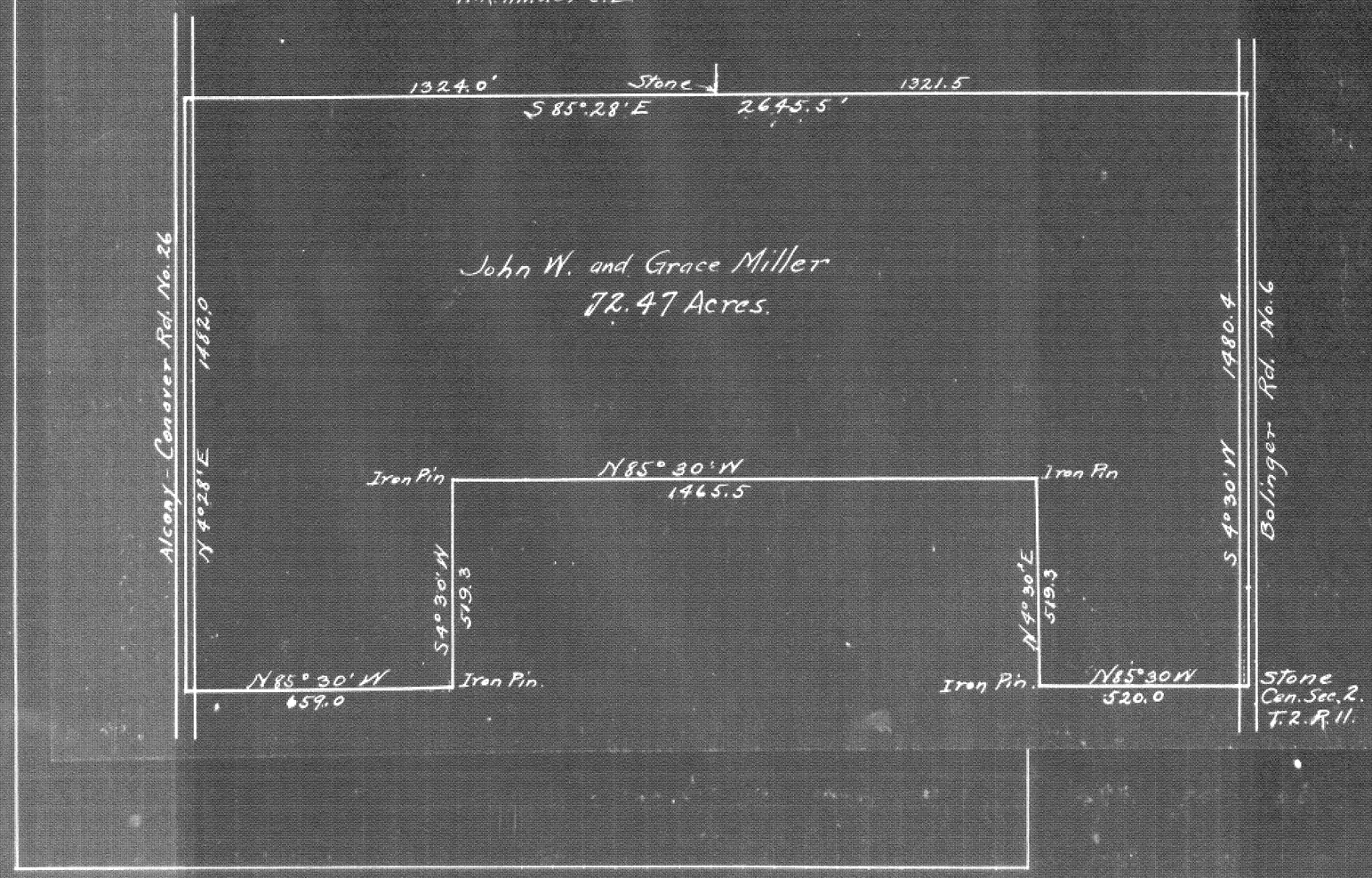

Town 2 Range 11 Section 2

274

N

I, hereby certify that this is a true and correct plat of a survey of Land owned by E.G Pratt in the N.E 1/4 Sec. 13. T. 2 R. 9 and S.E. 1/4 Sec. 14. T. 2. R. 9. Bethel Twp. Miami Co. as surveyed Oct. 31st. 1923. The object of said survey being to determine the true area and obtain a good description of said tract.

Signed:- Wm. R. Kinder C.E.



-: SUMMARY :-

TRACT "A"	4.875	Acres.
" "B"	0.313	"
" "C"	0.125	"
TOTAL	5.313	"

Approved:-
M. A. Gantz
County Surveyor.
Miami County.

Recorded - Book No. 4. Page 275 Surveyors Record of Miami Co.

Town ____ Range ____ Section ____

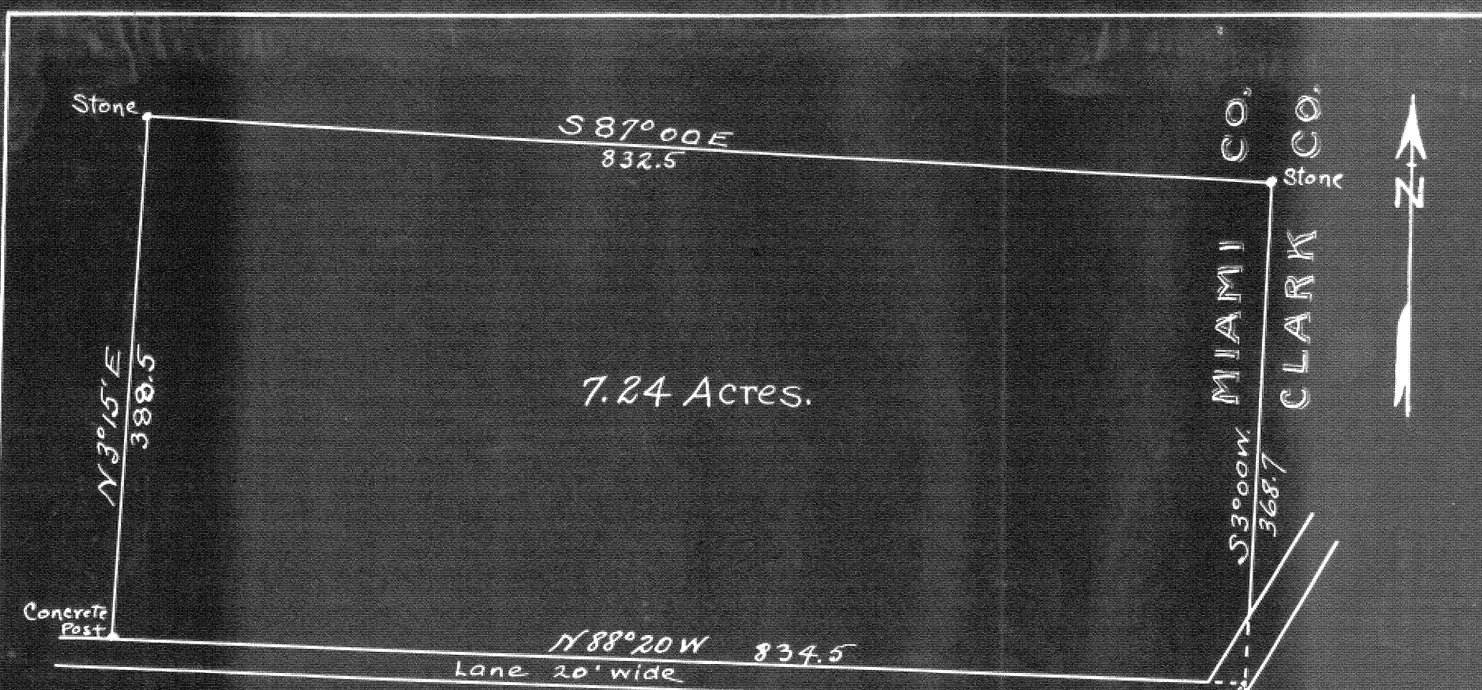

I, hereby certify the above to be a true and correct plat of a tract of land owned by Hugh K. and Mary A. Rapp, in the S.E. 1/4 of Sec. 2. T. 2. R. 9. Bethel Twp. Miami Co. O. as shown by a survey of same, made on Oct. 31st 1923
The object of the survey was to determine the true area and obtain a good description of said tract.

Signed:- Wm. R. Kinder C.E.

Stone S.W. Cor. Sec. 32. T. 3. R. 9

537

Stone S.E. Cor. Sec. 2 T. 2. R. 9

Approved:-
M. A. Gantz
County Surveyor
Miami Co.

Recorded - Book No. 4. Page 276 Surveyors Record of Miami Co.

276

Carter Taken

Town _____ Range _____ Section _____

PLAT OF S.W. CORNER OF N.W. 1/4 OF SEC. 23 T9.R4. IN NEWBERRY TWP MIAMI COUNTY O.

Scale 200' = 1"



Deed References	Book	Page
	165	339
	110	386
	111	189
	145	171

Surveyed Dec 19 1923
by L. P. Knopp Dep. Co. Sur
MIAMI CO. OHIO

Recorded in Book #4 Page 277
Co. Surveyors Records
all Meas. in feet + Tenths

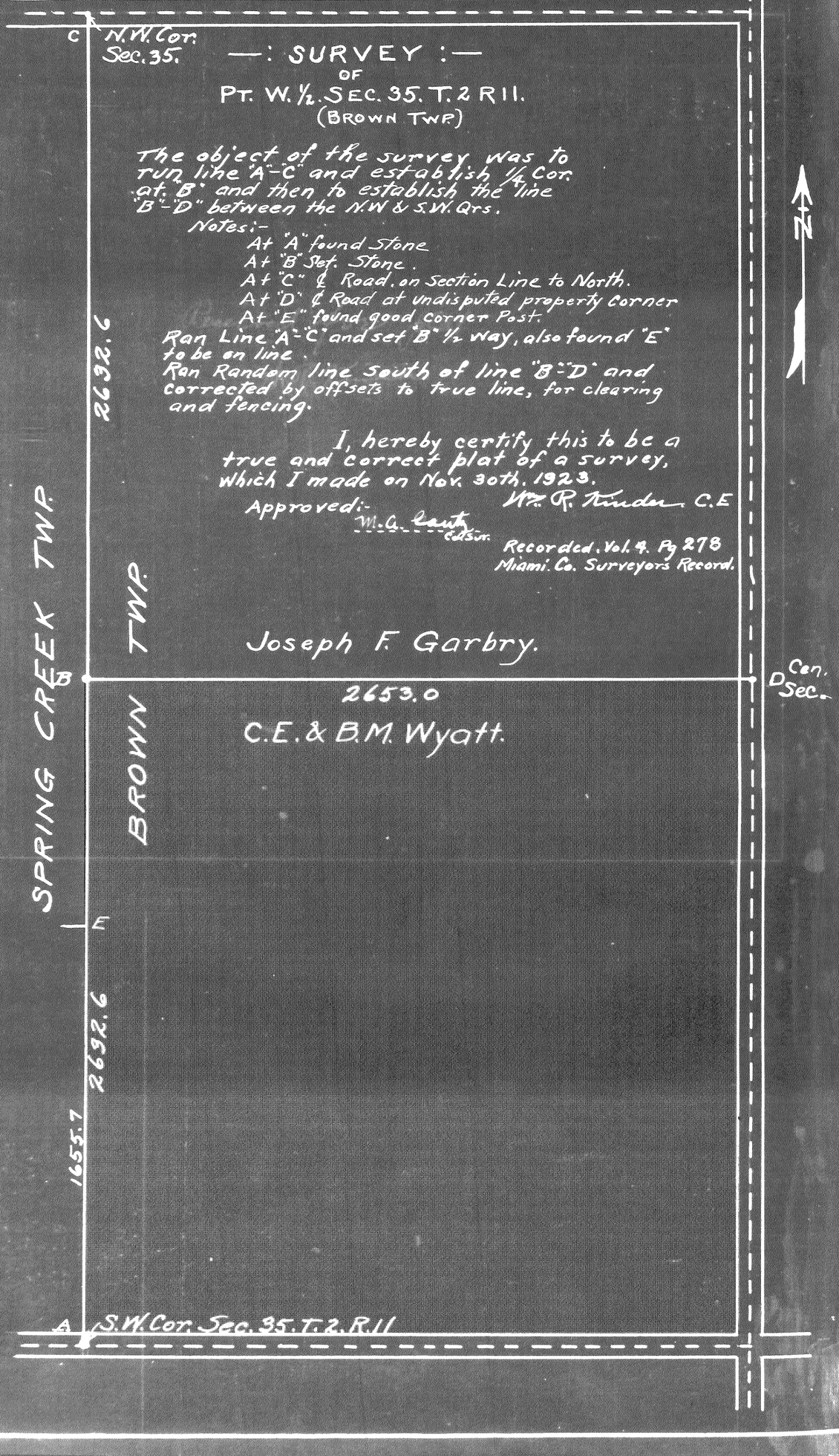
C
N.W. Cor.
Sec. 35.
—: SURVEY :—
OF
PT. W. 1/2. SEC. 35. T. 2 R 11.
(BROWN TWP.)
The object of the survey was to run line "A"-"C" and establish 1/4 Cor. at "B" and then to establish the line "B"-"D" between the N.W & S.W. Qrs.
Notes:-
At "A" found Stone
At "B" Set. Stone.
At "C" ℄ Road, on Section Line to North.
At "D" ℄ Road at undisputed property Corner
At "E" found good Corner Post.
Ran Line "A"-"C" and set "B" 1/2 way, also found "E" to be on line.
Ran Random line south of line "B"-"D" and corrected by offsets to true line, for clearing and fencing.
I, hereby certify this to be a true and correct plat of a survey, which I made on Nov. 30th. 1923.
Wm. R. Tinder C.E
Approved:-
W. G. Lauth Editor
Recorded. Vol. 4. Pg 278
Miami. Co. Surveyors Record.
N
2632.6
SPRING CREEK TWP.
TWP.
Joseph F. Garbry.
B
2653.0
D
Cen. Sec.
BROWN
C.E. & B.M. Wyatt.
E
2692.6
1655.7
A
S.W. Cor. Sec. 35. T. 2. R. 11

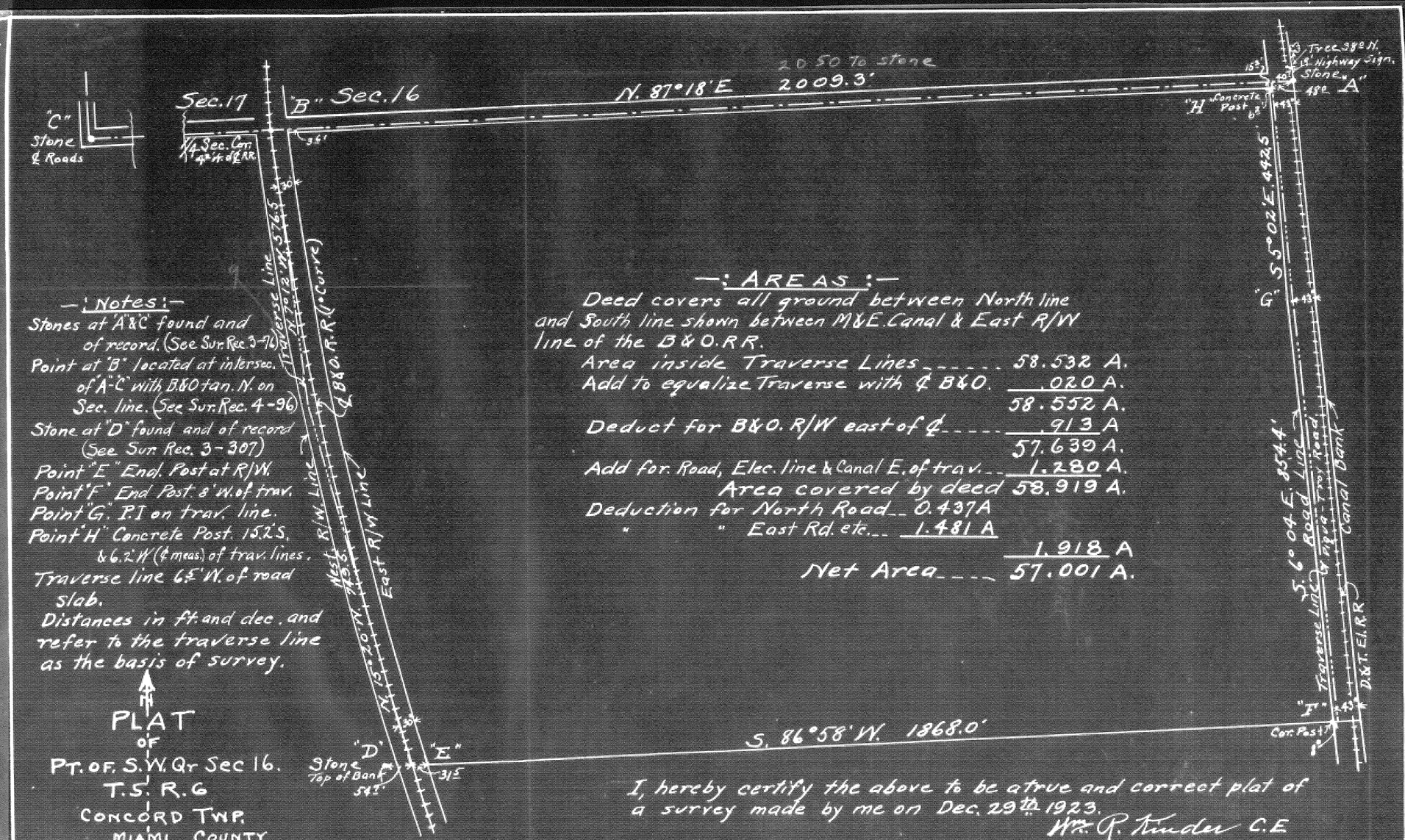

—: Notes :—

Stones at "A" & "C" found and of record. (See Sur. Rec. 3-76)

Point at "B" located at intersec. of "A"-"C" with B.&O tan. N. on Sec. line. (See Sur. Rec. 4-96)

Stone at "D" found and of record (See Sur. Rec. 3-307)

Point "E" End. Post at R/W.

Point "F" End Post. 8' W. of trav.

Point "G" P.I on trav. line.

Point "H" Concrete Post. 15.2' S. & 6.2' W (¢ meas.) of trav. lines.

Traverse line 6.5' W. of road slab.

Distances in ft. and dec. and refer to the traverse line as the basis of survey.

—: AREAS :—

Deed covers all ground between North line and South line shown between M&E. Canal & East R/W line of the B&O.R.R.

Area inside Traverse Lines	58.532 A.
Add to equalize Traverse with ¢ B&O.	.020 A.
	58.552 A.
Deduct for B&O. R/W east of ¢	.913 A
	57.639 A.
Add for. Road, Elec. line & Canal E. of trav.	1.280 A.
Area covered by deed	58.919 A.
Deduction for North Road	0.437 A
" " East Rd. etc.	1.481 A
	1.918 A
Net Area	57.001 A.

PLAT OF PT. OF. S.W. Qr Sec 16. T.5. R.6 CONCORD TWP. MIAMI COUNTY.

I, hereby certify the above to be a true and correct plat of a survey made by me on Dec. 29th 1923.

Wm. R. Tinder C.E

Approved: M. L. Grant Co. Surveyor.

Recorded Vol. 4, Pg. 279, Miami Co. Surveyors Record.

PLAT
OF
PART OF S.E 1/4 OF SEC.
No 27 T. 9. R. 4. E
NEWBERRY TWP. MIAMI CO.
OHIO

SCALE 1" = 200 FT. JAN 8TH. 1924.
W. R. KINDER. C. E.

A = Iron Pin ¢ Rd. 55.5 to Ho. Found. & 58.2 to Cor. Sc. Ho. Found
B = Pt. ¢ Road.
C = Iron Pin. 15' W. of B.
D = Pt. ¢ Road.
E = Stone 20' W. of D.
F = Stone.
G = Post.
H = Post
I = Iron Pin. 5' N. of J.
J = Pt. on Sec. Line.
K = Pt. on Sec. Line.
L = Iron Pin. 16' N. of K.
M = Iron Pin.
N = Ston. on Sec. Line. 1165' from J.

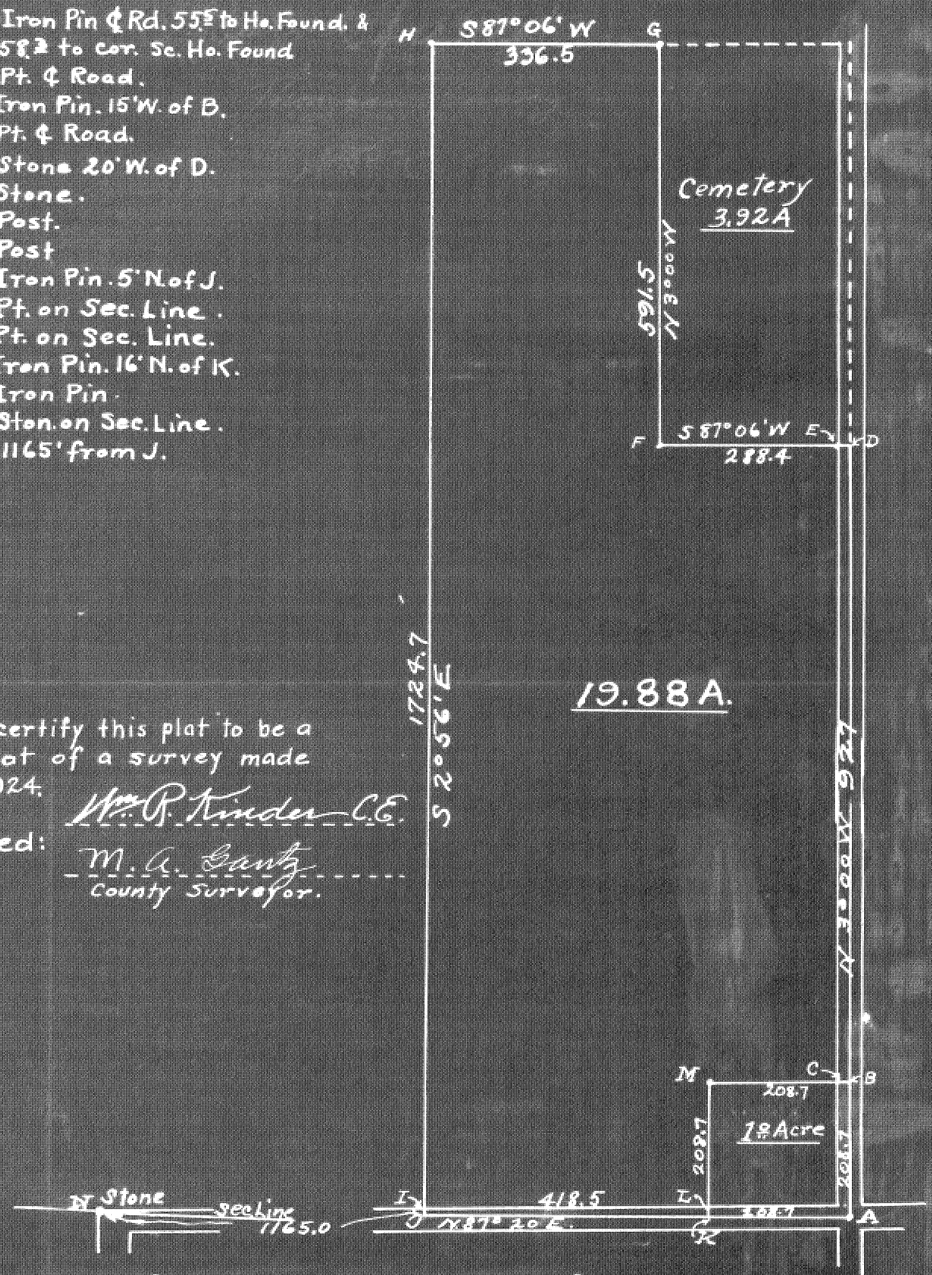

I, hereby certify this plat to be a correct plat of a survey made Jan. 8th. 1924.

Wm. R. Kinder C.E.

Approved: M. A. Gantz
County Surveyor.

Recorded Vol. 4 Pg. 280 Surveyors Record of MIAMI Co.

Town _____ Range _____ Section _____

PLAT OF PART OF N.E. 1/4. SEC. 31, T.4. R.6 (MONROE TWP.)

I, hereby certify this to be a true and correct plat of a survey made Feb. 9th. 1924, to determine the true acreage and to obtain an accurate description.

Wm. P. Tinder C.E.

Approved:-
M. A. Gantz
County Surveyor.



Recorded. Vol. 4. Pg. 281 Surveyors Record Miami County. O.

INDEX OF POINTS.

A = Pt. on Sec. Line 16' E. of E. Rail.
B = Pt. ℄ Road & 16' E. of E. Rail.
C = Pt. ℄ Road. Witness a stake S. 55° 40' E. 21 ft.
D = Stake. Witness, Thorn Tree 12" diam. 6 ft West.
E = Stone. Witness, Cedar Tree 8" diam. 7 ft South.
F = Stake. Witness, Sugar Tree. 24" diam. 8 ft South.
G = Stake. Witness, Large Bowlder. N. 45° E. 14½ ft.
H = Stake. Witness. Sugar Tree 18" diam. S. 15° W. 13½ ft.
I = Stake. Witness. Linn Tree. 8" diam 12 ft. North.

Recorded. Vol. No. 4 Pg. 282 Surveyors Record of Miami County Ohio.

PLAT OF

Pt. S.W. Qr. Sec. 9, T. 6, R. 5. E.
Union Twp. Miami Co. O.
Feb. 16. 1924. W. R. Kinder, C.E.

I, hereby certify this to be a true and correct plat of a survey made Feb. 15th. 1924. The object of the survey was to cut off the tract shown and obtain an accurate description and true area.

W. R. Kinder C.E.

Approved:-
M. G. Gantz
County Surveyor.

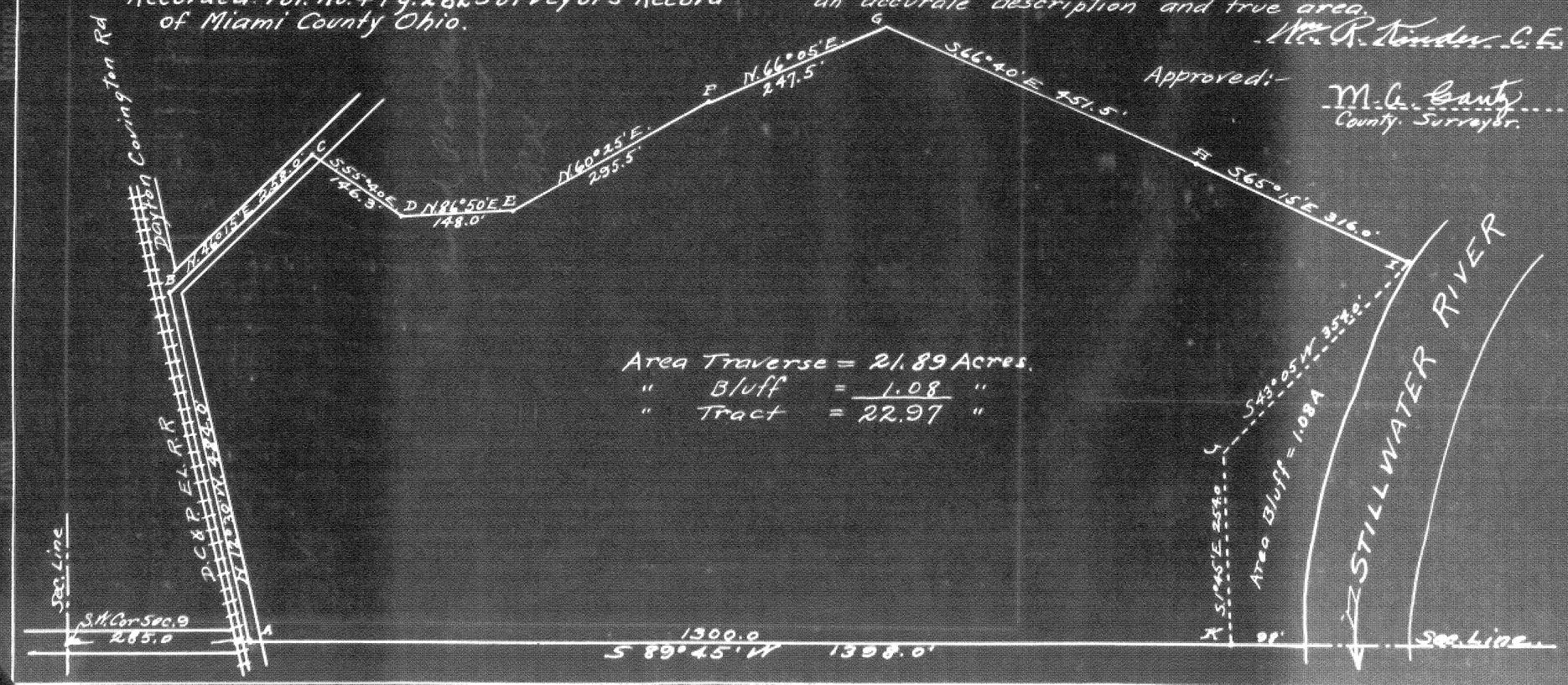

Town _____ Range _____ Section _____

PLAT OF PART OF S.W.1/4 OF SEC.4 T.8.R.5. NEWBERRY TWP. MIAMI CO. OHIO LAND OF GEO.CLOUSE

Measurments in feet and tenths
Scale 300'=1"

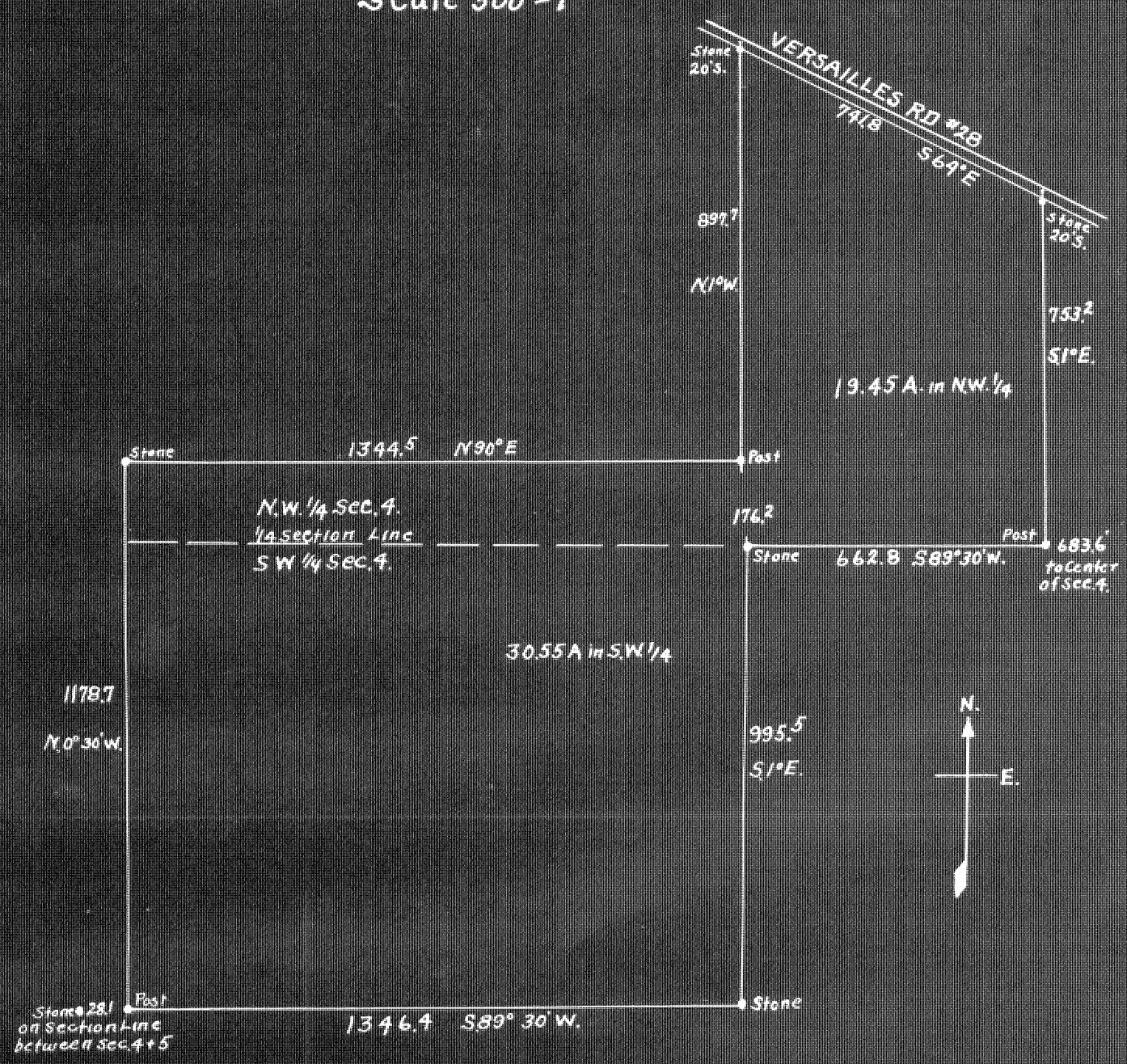

Reference Surveys

Book		Page
2	-	178
3	-	184
3	-	406
3	-	407
3	-	374

This Survey Recorded in Volume 4 Page 283 Miami Co. Surveyors Records

I Certify this Survey to be Correct
Feb 1924
L. P. Knoop
Dep. Co. Surveyor
Miami Co Ohio

Surveying Programs

SPN.ID: LND 4-283

FROM	BEARING	DISTANCE	TO	NORTHING	EASTING
			1	0.0000	0.0000
1	S 01 00 00.0 E	995.5000	342	-995.3484	17.3739
342	S 89 30 00.0 W	1346.4000	343	-1007.0978	-1328.9749
343	N 00 30 00.0 W	1178.7000	344	171.5573	-1339.2608
344	N 90 00 00.0 E	1344.5000	345	171.5573	5.2392
345	N 01 00 00.0 W	897.7000	346	1069.1206	-10.4279
346	S 64 00 00.0 E	741.8000	347	743.9369	656.2976
347	S 01 00 00.0 E	753.2000	348	-9.1484	669.4427
348	S 89 30 00.0 W	662.8000	349	-14.9323	6.6680
349	N 24 03 46.4 W	16.3535	1	0.0000	0.0000

AREA OF TRAVERSE 2181851.0932 SQ.FT. 50.0884 ACRES
AREA OF TRAVERSE 2181851.0932 SQ.FT. 50.0884 ACRES

OPTION? ___ 43

TOTAL TRAVERSE 7920.4

ERROR OF CLOSURE 1' IN 484.34' (DOES NOT MEET 1' IN 2000' STANDARD)

CLOSURE RUN 7-9-2019

ANDY SMITH, MAP DEP'T.


OAK ST.
WALNUT ST.
℄ GREENVILLE AVE.
481.2
℄ Produced.
East Line of Oak St. Produced.
330.0
90°
30'
Note:-
In deed of David Young to Myers & Patty, Vol. 139 Pg. 551, the beginning point is in the D.T.&C. R/W. line 304 ft. South of and measured at right angles to the south Street line, and covers shaded portion shown, however the last clause in the description shows that it was intended to convey all between the center of the side track and the lot line 16 ft. south.
We therefore conclude that the distance intended to be used was 350 - 30 = 320 ft. or a difference of 16 ft. and that same is an error, and that Myers & Patty own to the center of the side track and have 165 ft. of track instead of 127 ft.
At the north part of shaded portion where the track swings out of same, we conclude that as said side track is 13 ft. from the center of the main track at the end of the curve and 12 ft. at the South Street line, that the track has been shifted in maintenance since the said deed was made.
304.0
West R/W Line
R.T.&C. Siding
136.0
Radial Curve
13
12
37.5
125
East R/W Line
145.5'
362.9'
97.5'
About 47° = P.I. angle for Siding.
Curve as now located is Approx. 16°
155.0'
83.6
108° 30'
97.5'
39.0
125
D.T.&C. Main
179.1
Lot Corr.
11.4
94.6
Beginning of Curve
O.C.C.&S.L. Siding
Note:-
In the deed for this lot from Samuel Smith to Geo. D. Rollman, Vol. 85, Pg. 75, and various later deeds, the only distance given is 180' along the R.R. R/W, a curved line. The equivalent of this amount on the north line is 179.1 as shown.
Note:-
In the deed for this lot from Samuel Smith to Henry Peters, Vol. 92 Pg. 1, the only distance given is, 169' more or less, on the north line.
In a deed for this lot from Henry Blackmore to Myers & Patty, Vol. 104 Pg. 464, the distance is given as 169', the words more or less being dropped.
We find the distance remaining after setting of the lot to the west to be 166 ft. as shown.
MYERS & PATTY
N
PLAT
SHOWING
LOCATION OF D.T.&C. MAIN TRACK
AND
SIDE TRACKS
PT. S.E. QR SEC. 5. T. 6. R. 5. E.
IN THE VILLAGE OF
LUDLOW FALLS
UNION TWP.
MIAMI CO. O.
Scale:- 1 in = 40 ft.
W. R. KINDER C.E.
Feb. 28. 1924.
I, hereby certify the above to be a true and correct plat of a survey made Feb. 26th. 1924. The object of said survey being to locate the triangular piece of ground owned by Myers & Patty, and show its location in regard to tracks and sidings.
W. R. Kinder, C.E.
Feb. 28th 1924.
Approved:-
M. A. Smith
Miami Co. Surveyor.
Recorded. Vol. 4. Pg. 284 Miami Co. Surveyors Record.

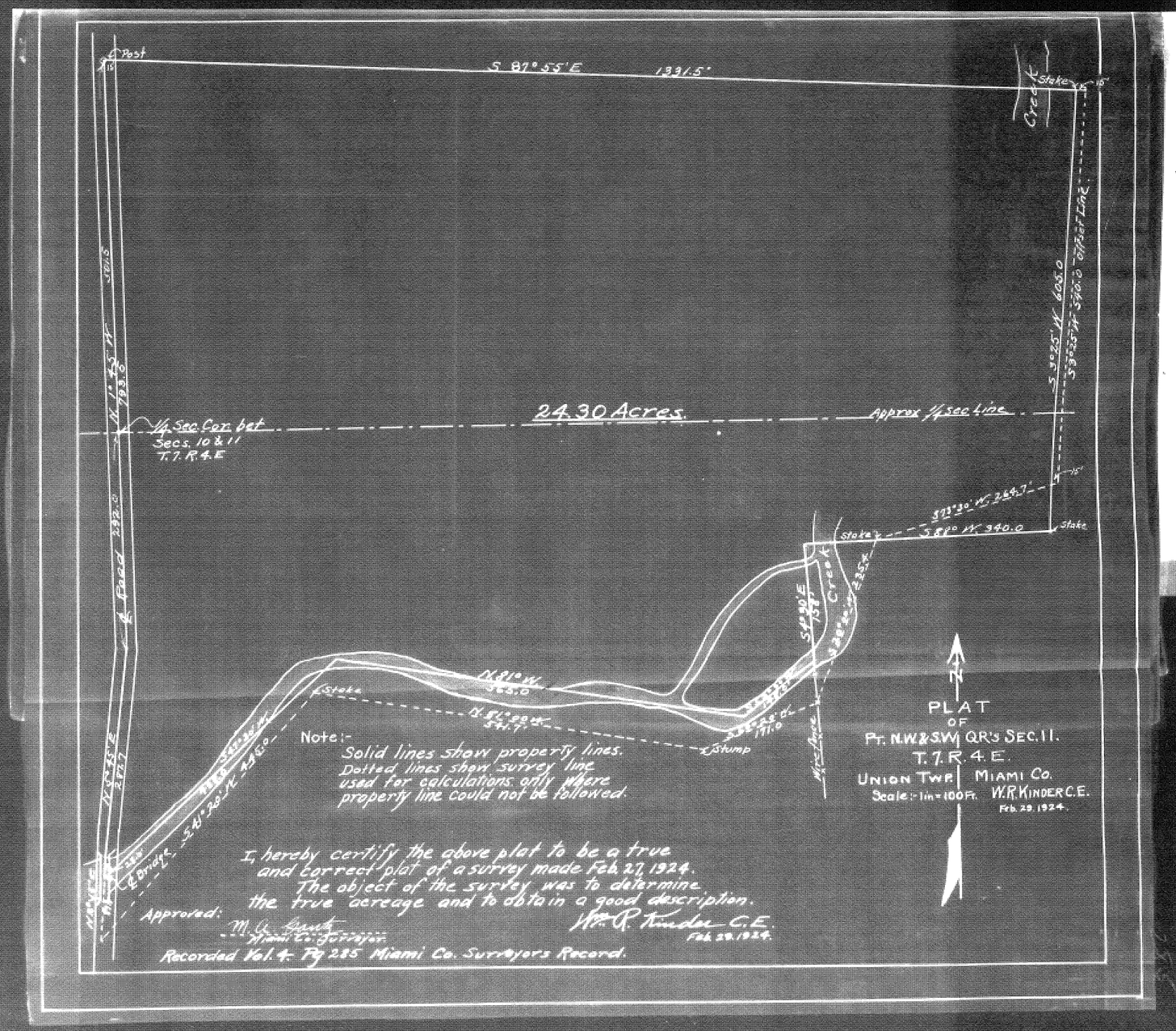
Post
S 87°55'E 1391.5'
Stake
Creek
24.30 Acres.
Approx 1/4 sec line
1/4 Sec Cor bet Secs. 10 & 11 T.7. R.4.E
N 1°45'E 1993.0'
Road 332.0
S 3°25' W 605.0
S 3°25' W 590.0 offset line
S 73°30' W 364.7'
S 88° W 340.0
Stake
Stake
Creek
S 4°30' E 151.7'
S 38° E 232.5'
N 8°10' W 363.0
N 51°20' W 271.7'
S 38°20' E 171.0'
Stump
Stake
Bridge
S 41°30' W 425.0'
N 1°45' E 271.7'
Note:-
Solid lines show property lines.
Dotted lines show survey line used for calculations only where property line could not be followed.
N
PLAT
OF
Pt. N.W.& S.W. Q.R's SEC. 11.
T. 7. R. 4. E.
UNION TWP. MIAMI Co.
Scale:- 1 in = 100 Ft. W.R. KINDER C.E.
Feb. 29. 1924.
I, hereby certify the above plat to be a true and correct plat of a survey made Feb. 27, 1924. The object of the survey was to determine the true acreage and to obtain a good description.
W.R. Kinder C.E.
Feb. 29. 1924.
Approved:
M. G. Gaddis
Miami Co. Surveyor
Recorded Vol. 4 Pg 285 Miami Co. Surveyors Record.

PLAT
OF
Pt's of SE, S.W, & N.E. Qr's Sec. 18.
AND
Pt of N.W. Qr. Frac. Sec. 17.
T. 7. R. 5. E.

NEWTON TWP. — MIAMI Co. O.

SCALE 1" = 200 FT. — W. R. KINDER, CIVIL ENG.

Mch. 15th. 1924.

Solid lines represent property lines.
Dotted " " traverse lines
where property line could not be run.

I. hereby certify this plat to be a true and correct plat of a survey made on Mch. 3rd, 6th, & 13th. 1924.
The object of said survey was to determine acreage and to obtain a good description of the tract.

Approved: M. A. Beauty
Co. Surveyor.

W. R. Kinder C.E.

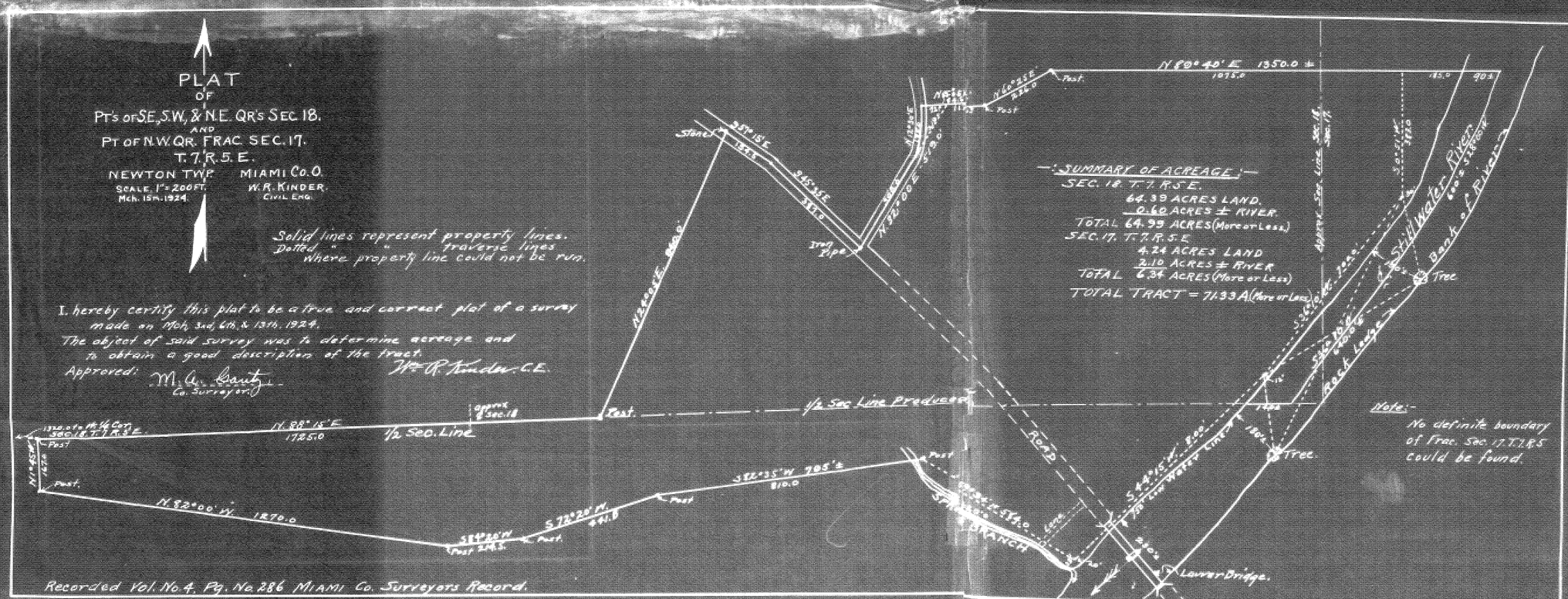

Summary of Acreage
Sec. 18. T. 7. R. 5. E.
64.39 Acres Land.
0.60 Acres ± River.
Total 64.99 Acres (More or Less)
Sec. 17. T. 7. R. 5. E.
4.24 Acres Land
2.10 Acres ± River
Total 6.34 Acres (More or Less)
Total Tract = 71.33 A (More or Less)

Recorded Vol. No. 4. Pg. No. 286 Miami Co. Surveyors Record.

286

PLAT OF PART OF N.E. QR. FRAC. SEC. 33. T. 2. R. 9.
BETHEL TWP. MIAMI CO. OHIO.
Scale:- 200' = 1 inch.

W. R. KINDER C.E.
Mch. 28th. 1924.

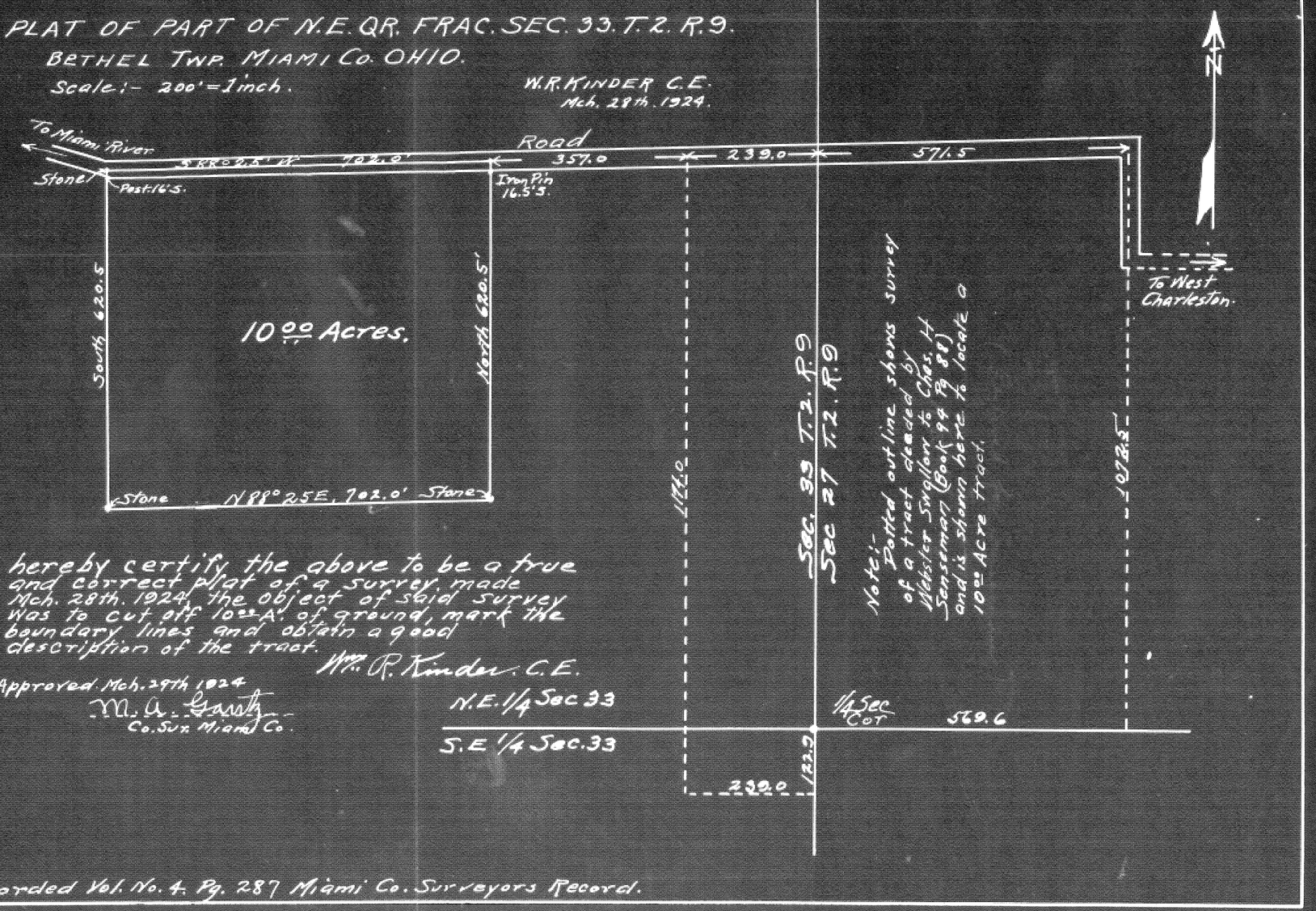

I, hereby certify the above to be a true and correct plat of a survey, made Mch. 28th. 1924, the object of said survey was to cut off 10 00 A. of ground, mark the boundary lines and obtain a good description of the tract.

Wm. R. Kinder. C.E.

Approved Mch. 29th 1924
M. A. Gauth
Co. Sur. Miami Co.

Recorded Vol. No. 4. Pg. 287 Miami Co. Surveyors Record.

PLAT
OF
PT. N.E & N.W. QRs. SEC. 17.
AND
PT. S.W. QR. SEC. 18.
T. 2. R. 9 BETHEL TWP.
MIAMI Co. OHIO
Scale 1" = 300'
M. R. STINDER, C.E.
APR. 8TH 1924.

Notes:-
Stones found at A & M.
Stones planted at B, C, D, E, G, H, I, J.
N, O, P, Q & R.
Posts Recognized as corner at S, T, U, V, K
General fence lines recognized at W, X & P.

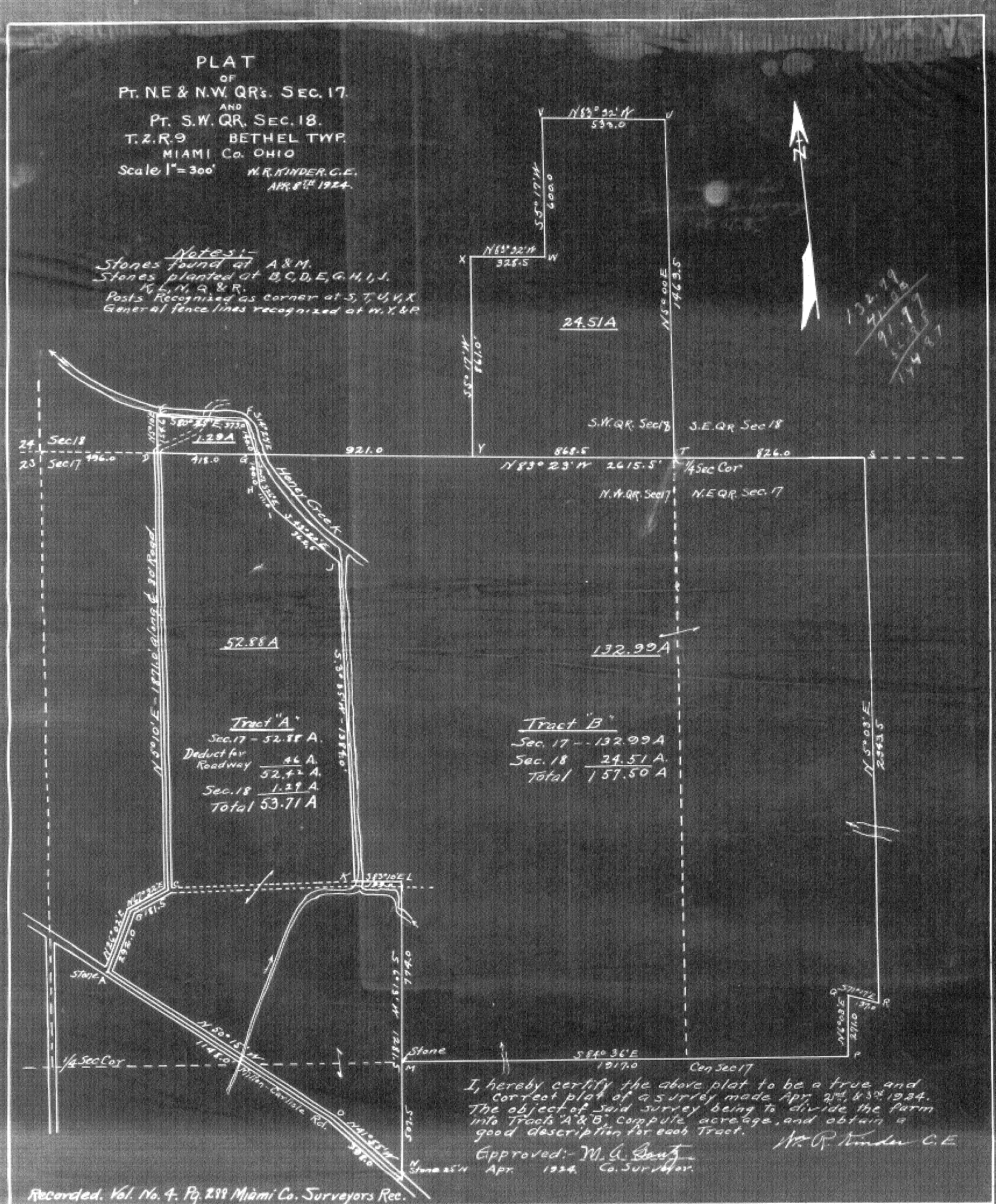

I, hereby certify the above plat to be a true and correct plat of a survey made Apr. 8th & 9th 1924. The object of said survey being to divide the farm into Tracts A & B, compute acreage, and obtain a good description for each tract.

M. R. Stinder C.E.

Approved:- M. A. [illegible]
Co. Surveyor.
Apr. 1924.

Recorded. Vol. No. 4. Pg. 299 Miami Co. Surveyors Rec.

PLAT OF
PT. OF S.W. QR. SEC. 22 T.4. R 6.
MONROE TWP. MIAMI CO.

Scale:- 1in = 300 FT.

W.R. KINDER C.E.
APR. 21. 1924.

I, hereby certify this plat to be a true and correct plat of a survey made Apr. 18th. 1924.

The object of said survey being to determine acreage and secure a good description.

Approved: M. L. Beatty
Apr. 22nd 1924. Co. Surveyor.

Wm. R. Kinder, C.E.

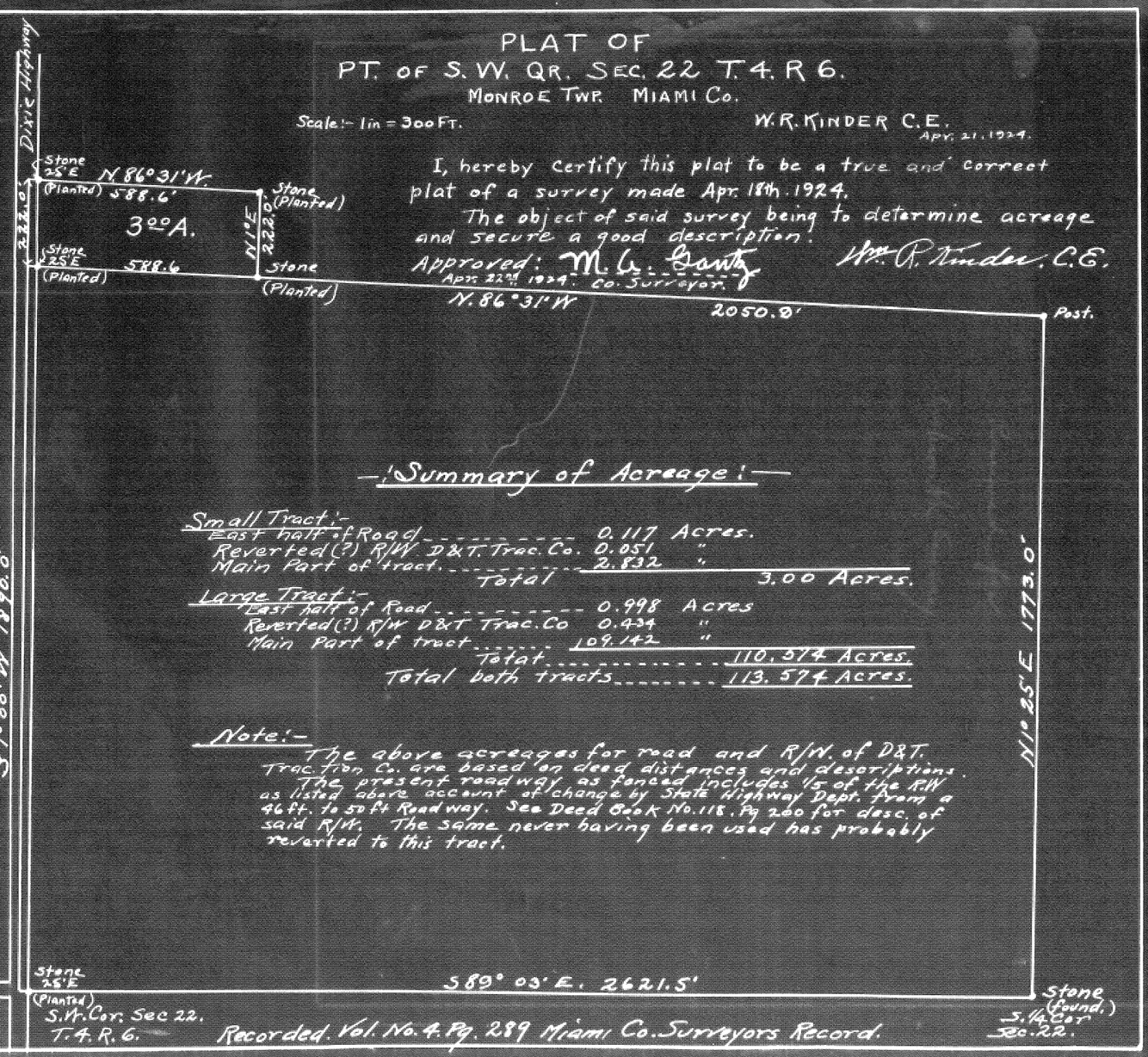

Summary of Acreage:

Small Tract:-

East half of Road	0.117	Acres.
Reverted(?) R/W D&T. Trac. Co.	0.051	"
Main Part of tract	2.832	"
Total	3.00	Acres.

Large Tract:-

East half of Road	0.998	Acres
Reverted(?) R/W D&T Trac. Co	0.434	"
Main Part of tract	109.142	"
Total	110.574	Acres.
Total both tracts	113.574	Acres.

Note:-

The above acreages for road and R/W. of D&T. Trac. Con. Co. are based on deed distances and descriptions. The present roadway as fenced includes 1/5 of the R/W as listed above account of change by State Highway Dept. from a 46 ft. to 50 ft Roadway. See Deed Book No. 118. Pg 200 for desc. of said R/W. The same never having been used has probably reverted to this tract.

Recorded. Vol. No. 4. Pg. 289 Miami Co. Surveyors Record.

Town 4 Range 6 Section 22

289

Town _____ Range _____ Section _____

Reserved for
Survey
W.R.K.

Vacant 1/28/49
W.R.K.

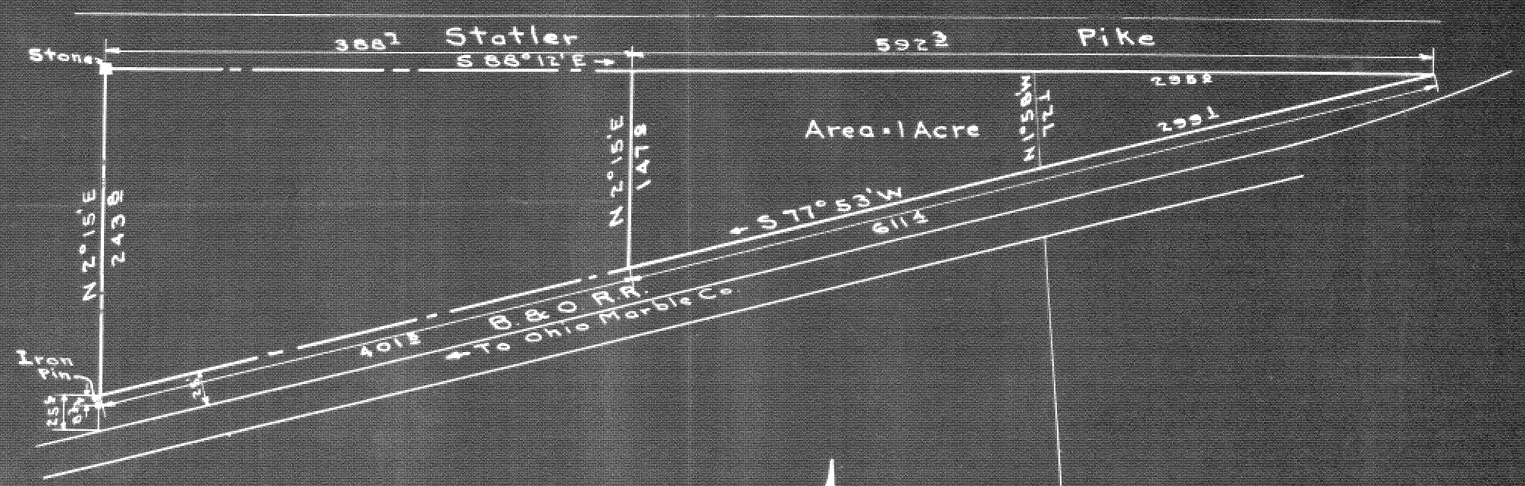

Total Area = 2.74 Acres

Pt. of Frac. Sec. 29; T. 1; R. 11; M.R.S.

SURVEY
OF THE
PROPERTY OF ANNA KINDELL
SPRING CREEK TWP, MIAMI CO., OHIO

Scale 1 in. = 100 FT. APRIL 17, 1924

H.L. Clark

Approved June 26, 1924

M. A. Gorsh
County Surveyor

Recorded in Book 4 Page 291 Miami County Surveyor's Record

Town ____ Range ____ Section ____

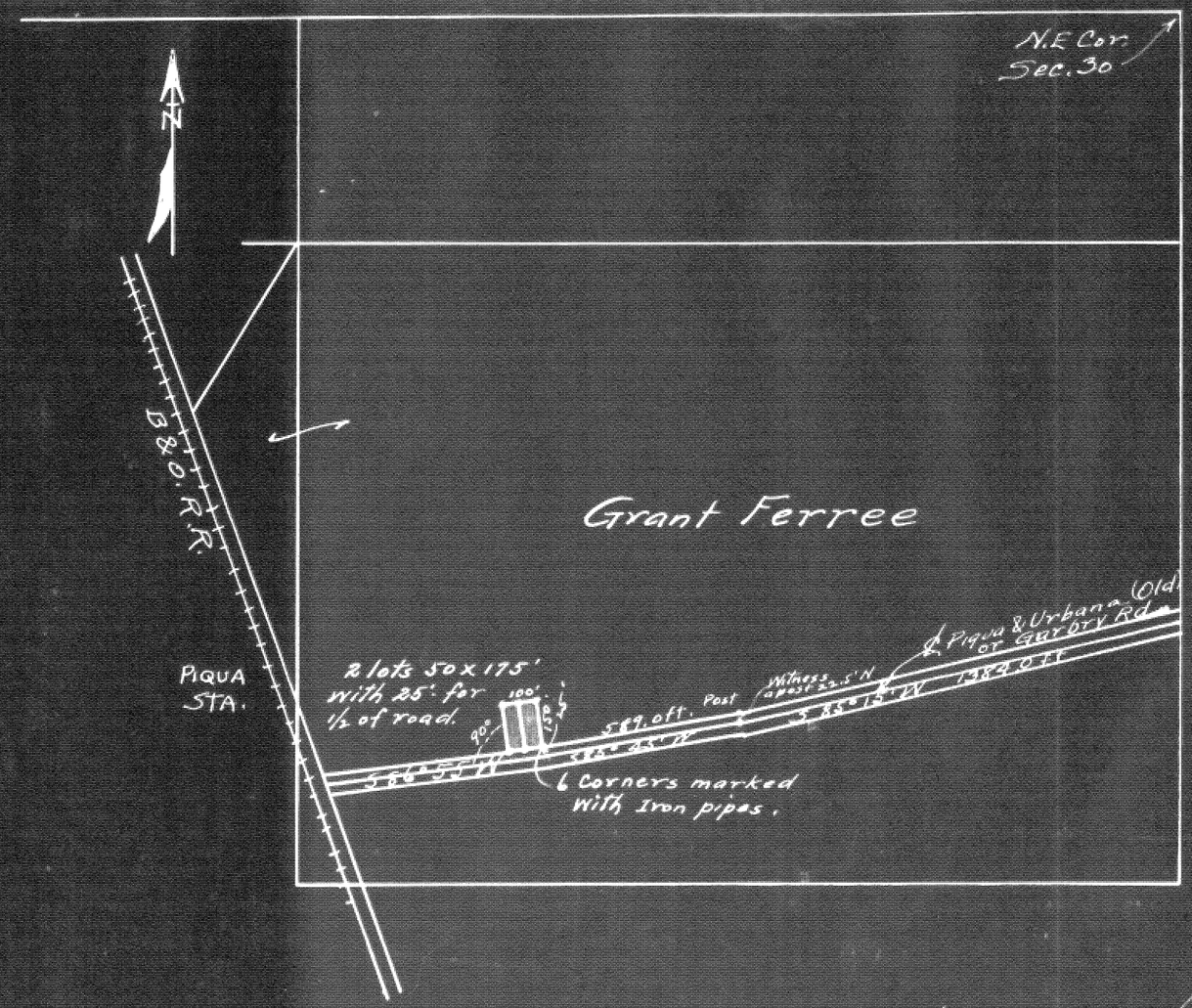

SKETCH
OF
N.E. 1/4. Sec. 30. T. 1, R 11
SPRING CREEK TWP.
Showing 2 lots.
located for Grant Ferree.
June 26 - 1924.
Wm. P. Tinder C.E.

Recorded Vol. No. 4. Pg. 292
Miami Co. Surveyors Record.

4/14/26 made
for this lot.

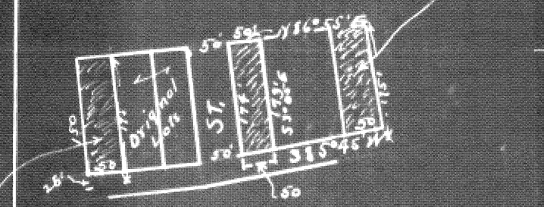

Description afterward
for this Lot.

3/25/25 Made description for
lot 7. east as shown by sketch
above.
Wm. P. Tinder

292

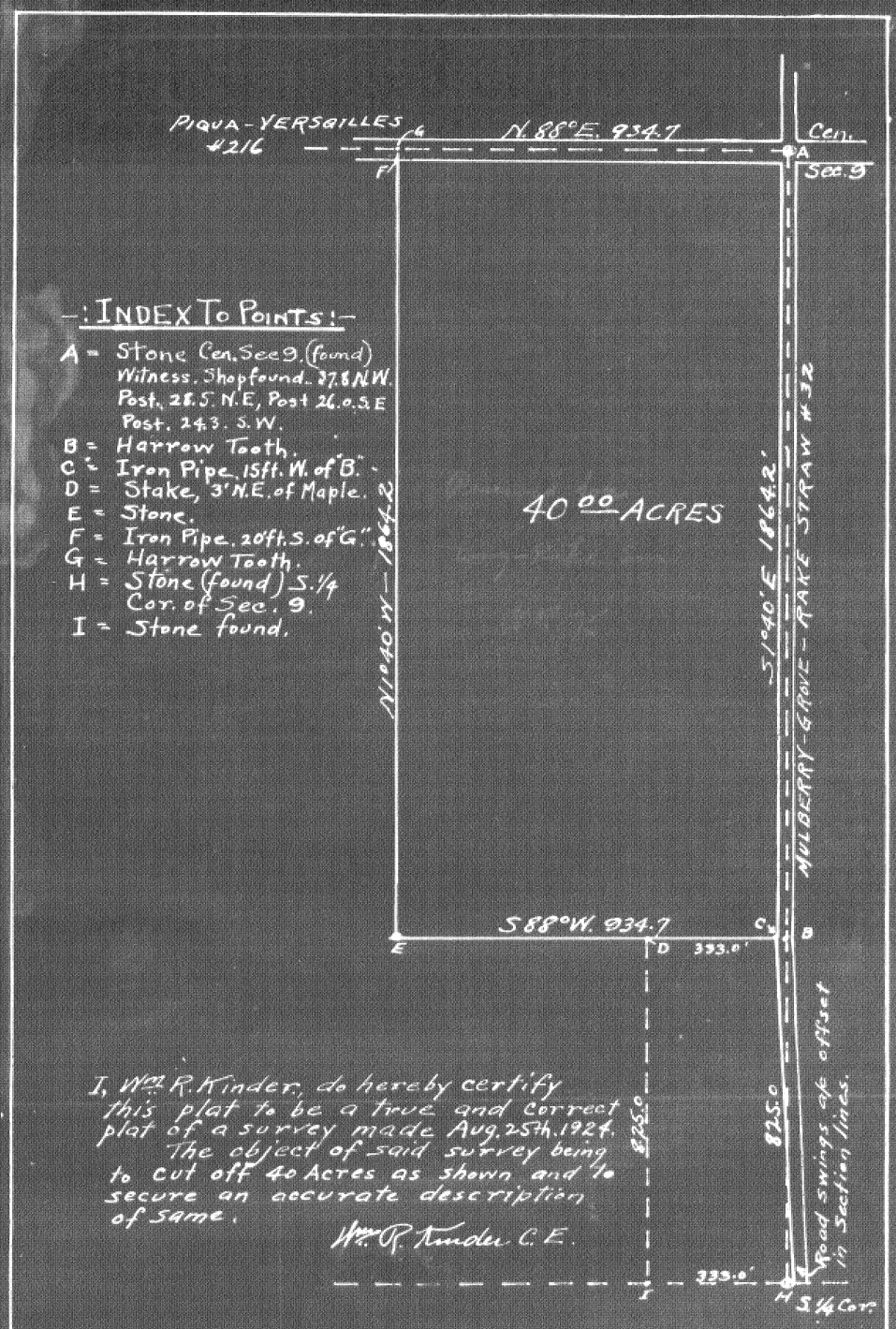

PLAT
OF
Pt. S.W. 1/4. SEC. 9. T. 8. R. 5.
NEWBERRY TWP.
SCALE. 1 in = 300 FT. SEP. 6th 1924
Wm. R. Kinder C.E.

Approved:- Sep. 30. 1924
M. L. Gantz Co. Surveyor.

Recorded. Vol. 4. Pg. 293 Miami Co. Surveyors Record.

PLAT OF LAND OF CLIFFORD BROOKS
IN SEC. 29 T.1 R.11 SPRINGCREEK TWP
MIAMI CO. O

Surveyed by L P Kroop Dep Co Sur, Oct 23-1924
Recorded Book 4 Page 294.



294

Section

Town 2 Range 12 Section 32



PLAT
OF
PT. NE QR. Sec 32
T. 2. R. 12
Scale 1in = 3ch. | Oct. 24, 1924

This is to certify that, as per authority to act as a deputy Co. Surveyor as given Oct. 18, 1924, by M. A Gantz Co. Surveyor, On Oct. 24th. 1924, I went on the ground and retraced a survey made by H. J. Walker on Aug 4. 1908, and found the distances to be correct and found all corners as shown on the above plat. The object of said survey being to locate a corner at "D" which was done as shown on plat. For further reference see Book No. 4 Pg. 78 and Book No. 3. Pg. 365.

I, hereby certify the above plat to be a true and correct plat of the survey as made Oct. 24th 1924

Wm. R. Kinder
Dep. Co. Surveyor.

Recorded:- Vol. No. 4. Pg. 295. Miami Co. Sur. Record.

Town 2 Range 11 Section 12

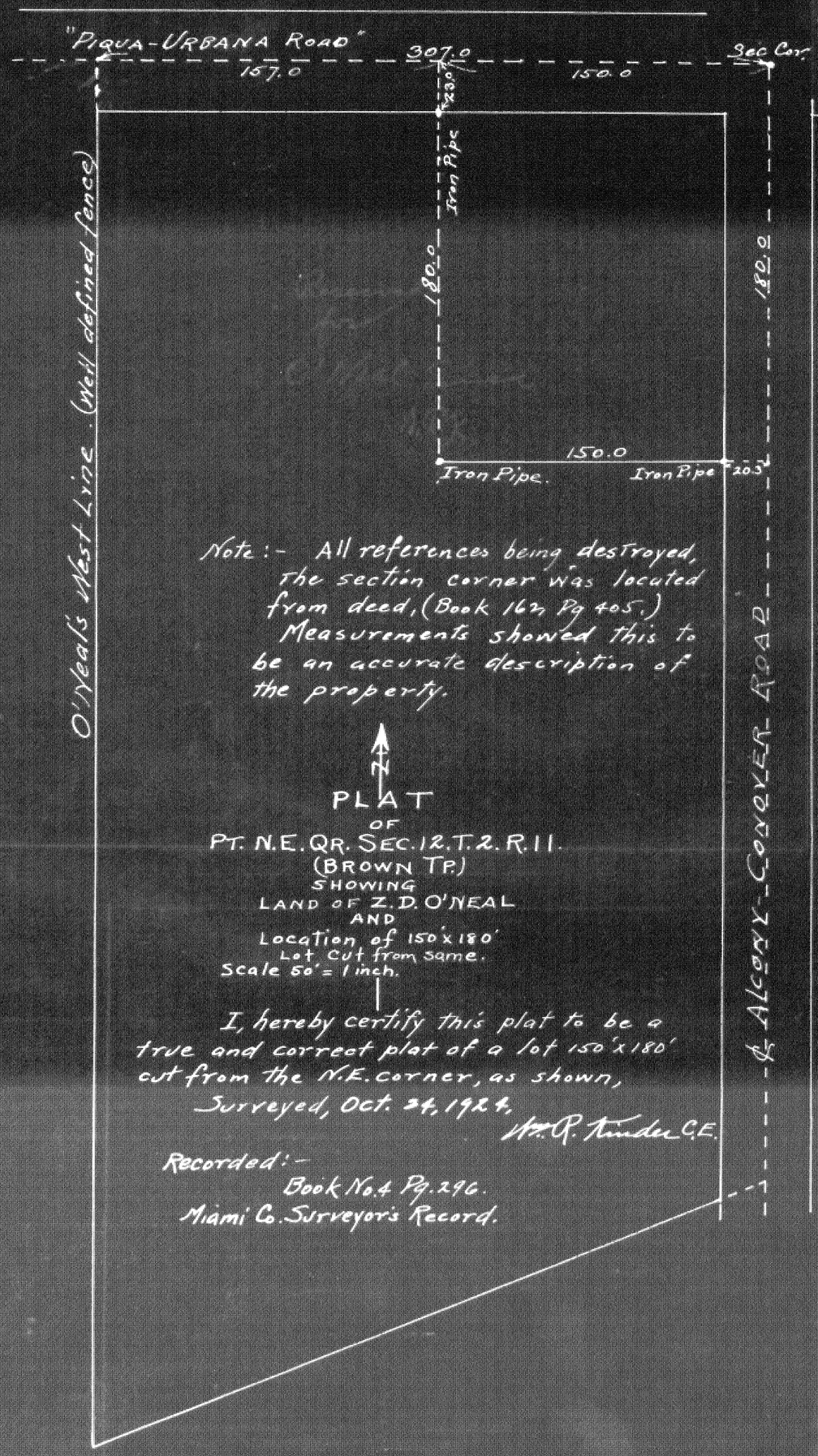

Note:- All references being destroyed, The section corner was located from deed, (Book 162, Pg 405.) Measurements showed this to be an accurate description of the property.

PLAT
OF
PT. N.E. QR. SEC. 12, T. 2. R. 11.
(BROWN TP.)
SHOWING
LAND OF Z. D. O'NEAL
AND
Location of 150' x 180'
Lot Cut from same.
Scale 50' = 1 inch.

I, hereby certify this plat to be a true and correct plat of a lot 150' x 180' cut from the N.E. corner, as shown, Surveyed, Oct. 24, 1924.

M. R. Tinder C.E.

Recorded:-
Book No. 4 Pg. 296.
Miami Co. Surveyor's Record.

I, hereby certify the plat below to be a true and correct plat of a survey as made on Oct. 22, 1924. The object of said survey was to obtain a good description of of the tract, obtain true acreage and to make an official record of same.

Wm. R. Finder C.E

Approved:
Nov. 3rd, 1924.
M. A. Gantz
Co. Surveyor

—: PLAT :—
OF
PT. S.½ SEC. 28, T.6. R.5.
UNION TWP.
MIAMI CO.
Scale. 1in = 200ft.

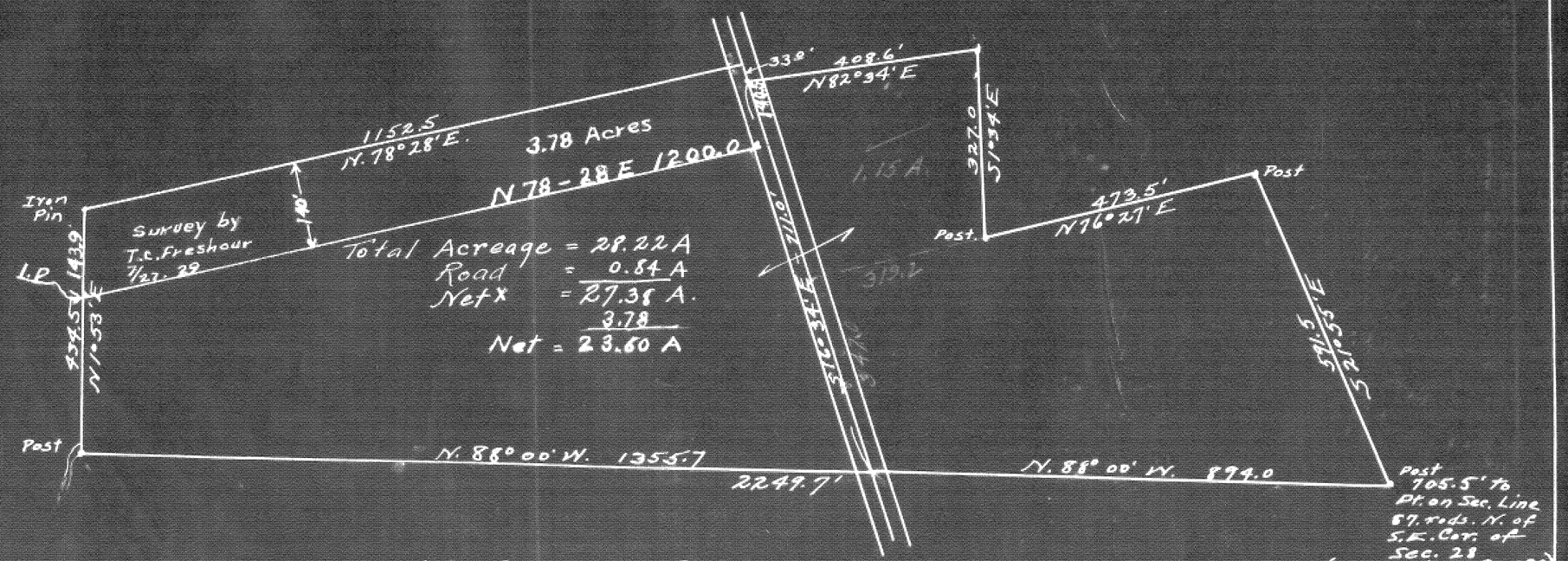

Recorded. Vol. 4. Pg. 297. Miami Co. Surveyors Record.

297

—: PLAT :—

OF

PT. CEN. PT. N.W. 1/4

AND

PT. N.W. COR. S.W. 1/4

SEC. 14, T. 6. R. 5. E.

UNION TWP. MIAMI Co. O.

Scale 1" = 200 ft W. R. KINDER C.E.

Dec. 10th. 1924.

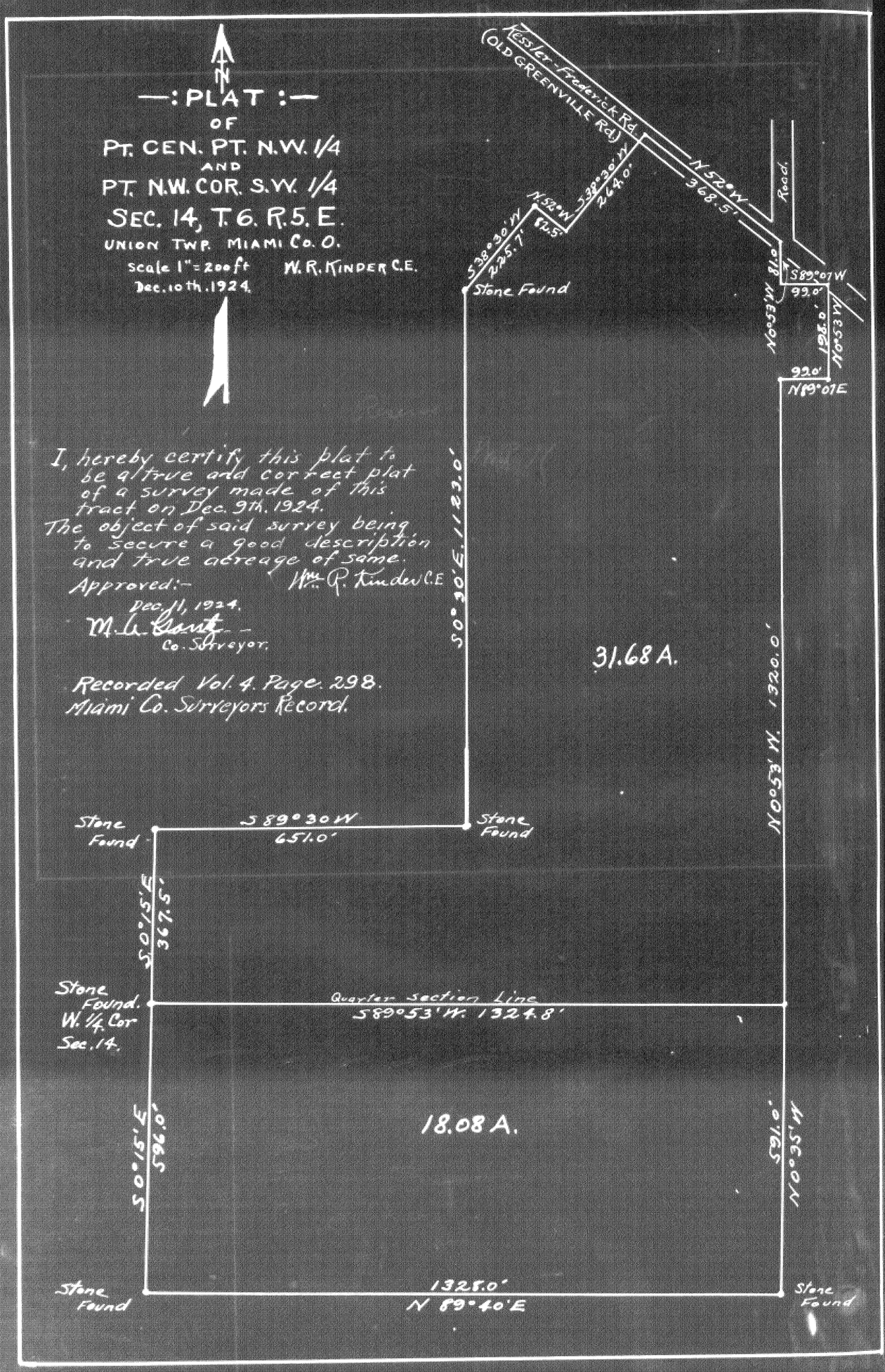

I, Wm. R. Kinder, hereby certify this plat to be a true and correct plat of a survey made Nov. 10th, 1924.

The object of said survey was to obtain a good description, true acreage and to make record of same

Approved:- M. A. Gantz Co. Surveyor

Wm. R. Kinder C.E.

—: PLAT :—

Pt. S.W. QR. SEC. 35, T. 2, R 10

(ELIZ. TWP.) MIAMI Co.

Scale; 1 in = 200 ft. Nov. 11, 1924

W.R. KINDER C.E.



Recorded, Vol. 4, Pg. 290 MIAMI Co. Surveyors Record.

Town 2 Range 10 Section 35

299

Town 6 Range 5 Section 5



Found iron pipe at A. on prop. line between W. C. Elleman & Nathan Thompson

Set iron pin at (a) 21' West of A. & 2.15' north of line fence.

Set iron pin at (b) 28' East of A. & 4.19' north of ℄ of end post of line fence.

Iron pipe was 17.4' west of guy ℄ line of west rail of track.

The object of this survey was to set reference pins to iron pipe A. which was about to be disturbed by the reconstruction of the Dayton-Covington Road No 63 Sec. C-2 by paving with concrete.

I certify the distances shown to be correct and taken from the iron pipe before it was disturbed.

Sept. 10, 1924.

E. H. Bagford
Dep. Co. Surveyor

Town 5 Range 6 Section 17 & 20

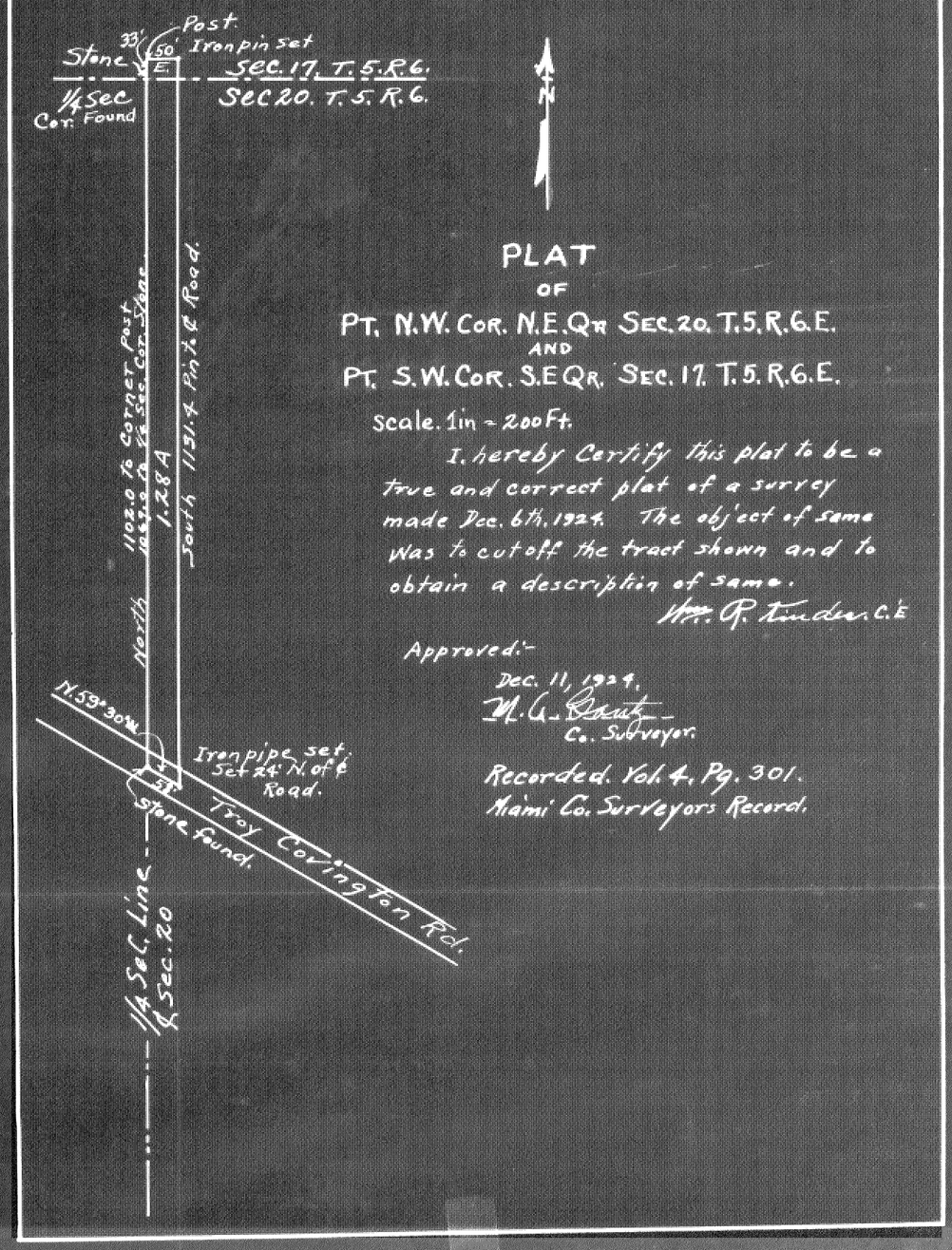

302

Town _____ Range _____ Section _____

Not used
1/28/49
W.R.K

Town 8 Range 5 Section 20

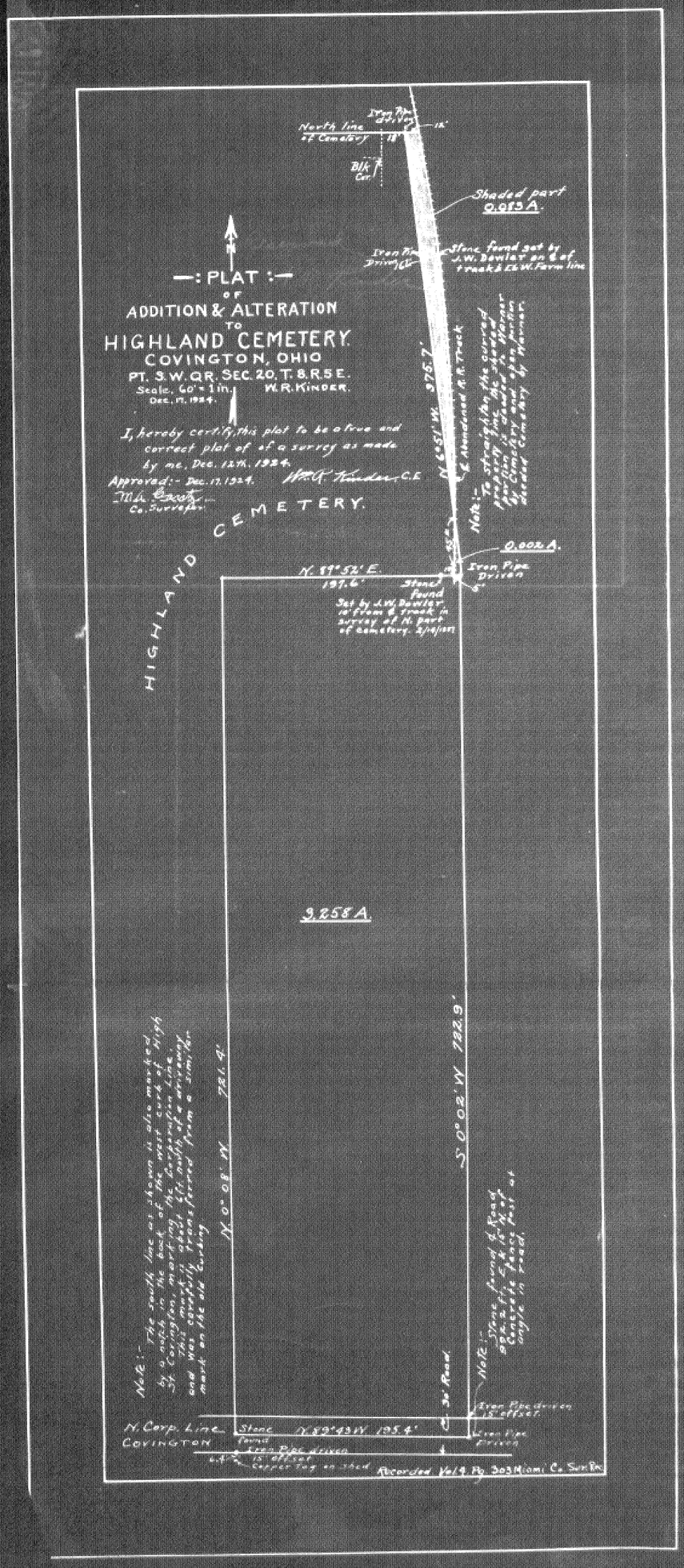

LAND SURVEY VOL. 4 PAGE 304

Town 4 Range 6 Section 22

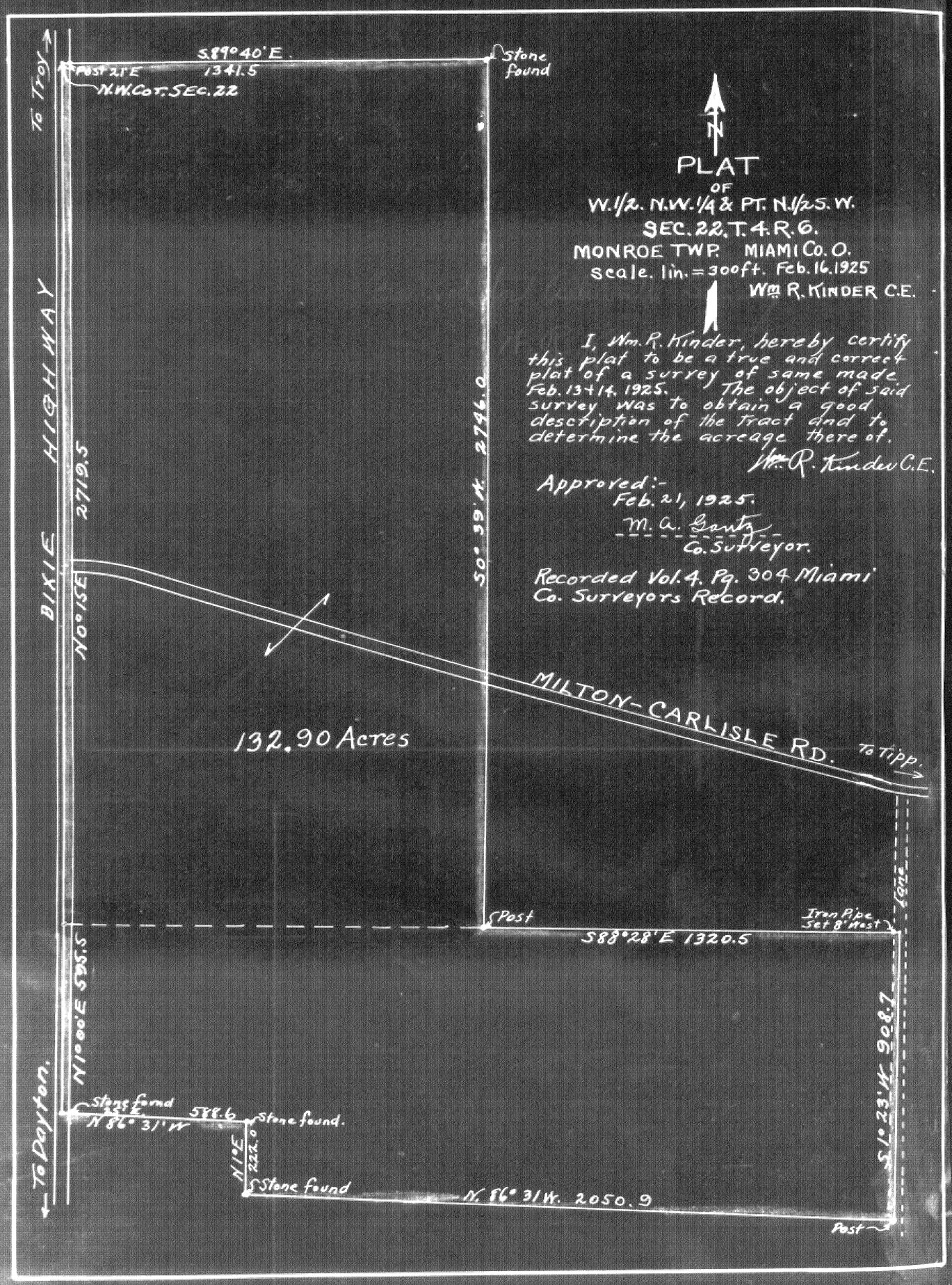

PLAT
OF
W.1/2. N.W.1/4 & PT. N.1/2 S.W.
SEC. 22. T. 4. R. 6.
MONROE TWP. MIAMI CO. O.
scale. 1in. = 300ft. Feb. 16. 1925
Wm R. KINDER C.E.

I, Wm. R. Kinder, hereby certify this plat to be a true and correct plat of a survey of same made Feb. 13+14. 1925. The object of said survey was to obtain a good description of the tract and to determine the acreage there of.

Wm. R. Kinder C.E.

Approved:-
Feb. 21, 1925.
M. A. Gantz
Co. Surveyor.

Recorded Vol. 4. Pg. 304 Miami Co. Surveyors Record.

Town T2 Range 10 Section 30

I, W.R. Kinder, hereby certify this plat to be a true and correct copy of a survey of this tract, Feb. 17th, 1925. The object of said survey being to obtain a good description and establish the boundaries of same.

Wm. R. Kinder C.E

Approved:- Feb. 21, 1925.

M. A. Gantz
Co. Surveyor.

PLAT
OF
PT. O.L. No 4 CASSTOWN
AND
PT. N.W. 1/4. SEC. 30. T. 2. R. 10
IN
LOST CREEK TWP.

SCALE 1 in = 50 Ft. W.R. KINDER C.E.
Feb. 17. 1925.

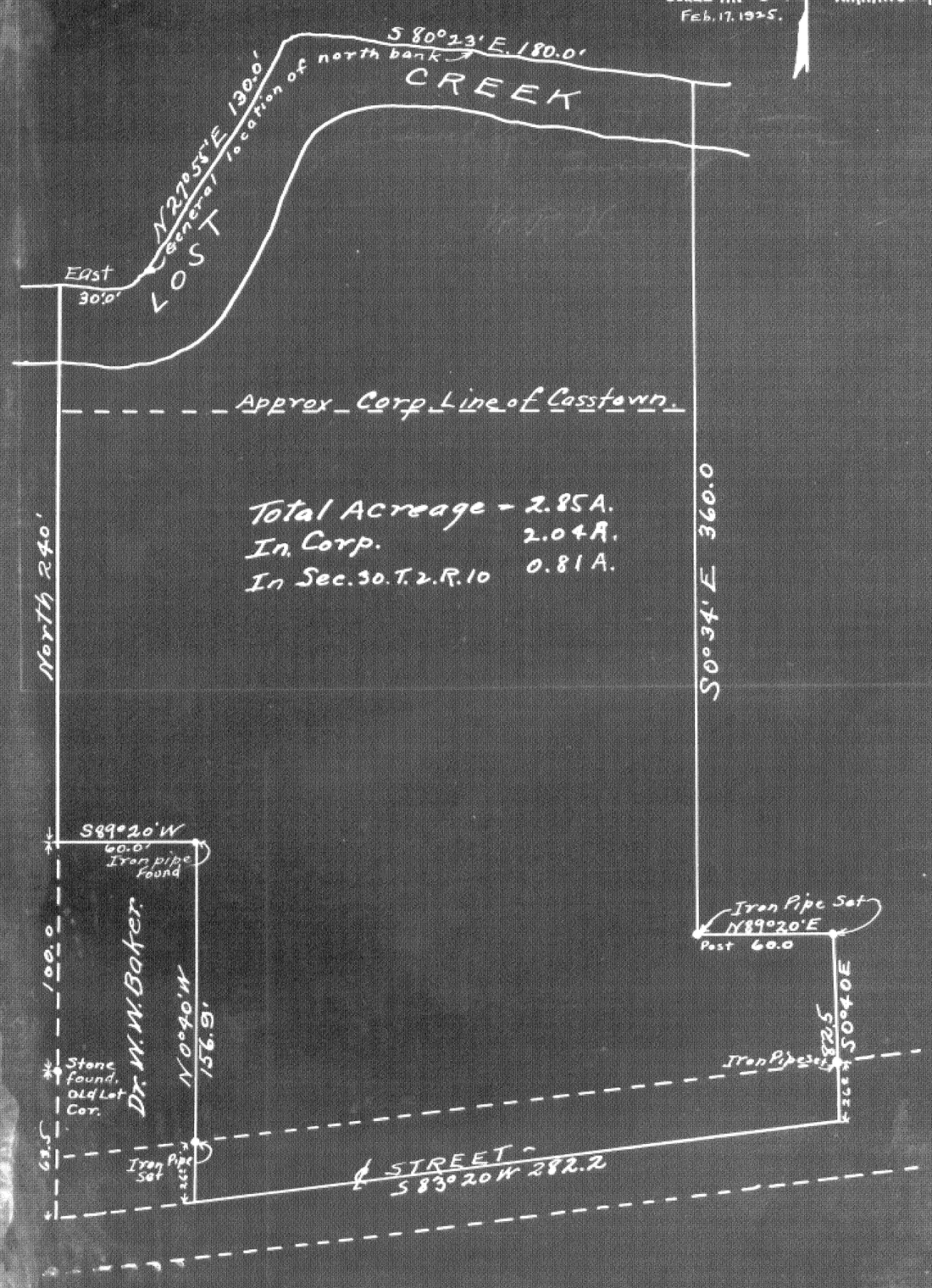

Recorded Vol. 4, Pg. 305 Miami County Surveyors Record.

Town 1 Range 12 Section 31

—: PLAT :—
OF
PT. N.E. PT. SEC. 31.
T. 1. R. 12
SPRING CREEK TWP.
MIAMI Co. O.
Scale 1in = 100ft. Mch. 31. 1925
W.R. KINDER C.E.

I, Wm. R. Kinder a Civil Engineer hereby certify this plat to be a true and correct plat of my survey of said tract as made Mch 30th 1925. The object of said survey was to establish the boundaries of same, Compute the acreage thereof and to obtain a good description of same.

Wm. R. Kinder C.E.

Approved:- Mch. 31. 1925
M. A. Gantz
County Surveyor.

Recorded Vol. No. 4, Pg. 306 Miami County Survey Record.

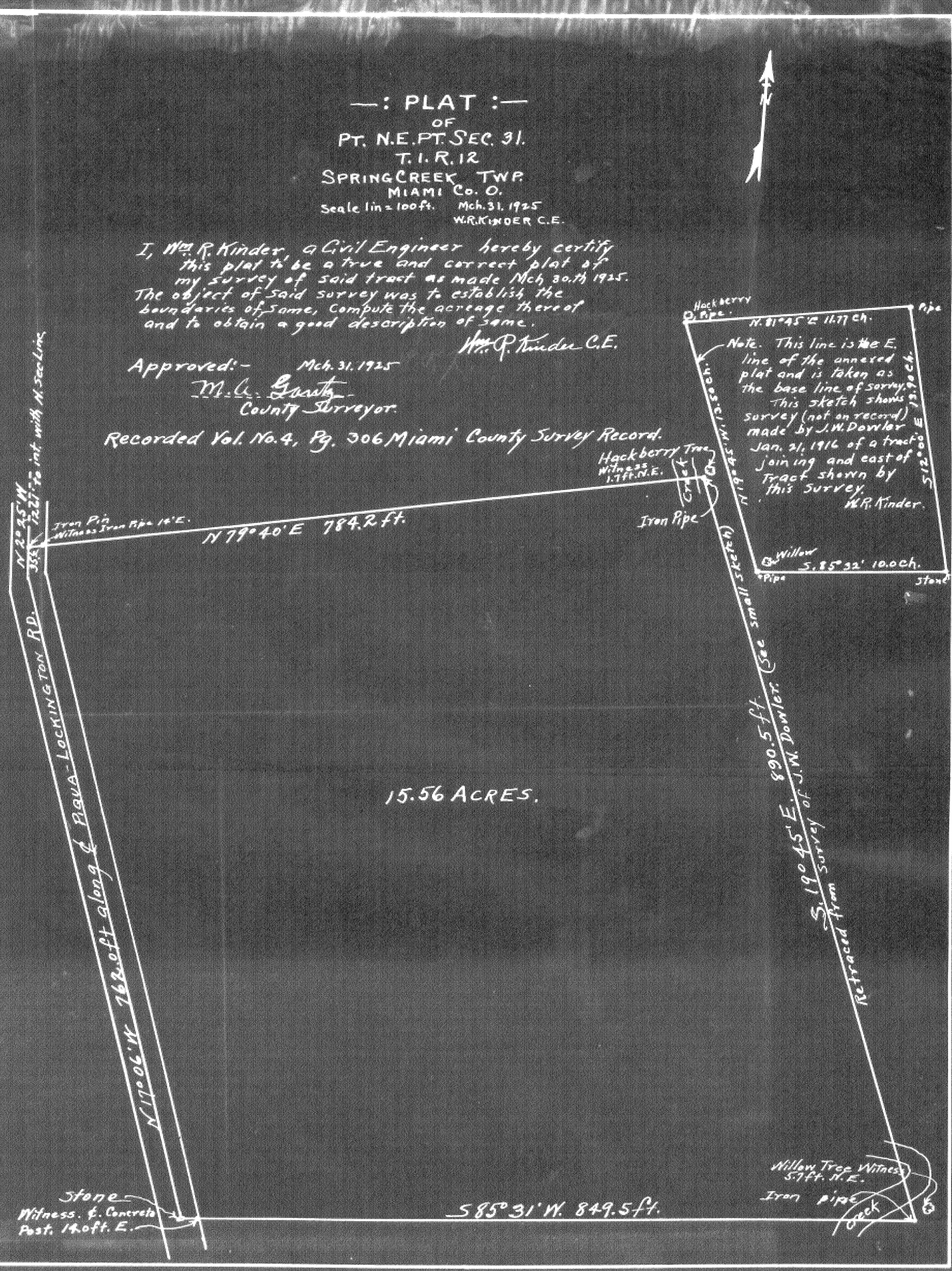

Town 6 Range 5 Section 10

—: PLAT :—

OF

PT. S.E. 1/4 OF S.W 1/4

SEC. 10. T. 6. R. 5

Union TWP. MIAMI Co. O.

Scale 1in. = 200 Ft. W.R. Kinder. C.E



I, Wm. R. Kinder, a civil engineer, hereby certify the above to be a true and correct plat of a survey of same as made on Apr. 20th. 1925.

The object of said survey was to cut off 32.0 Acres as per deed Vol. 180 Pg. 41 & Vol. 175-568. said division having been carried in deeds but not having been divided on ground.

Wm. R. Kinder. C.E.
Apr 20. 1925

Approved: Apr. 21, 1925.

M. A. Curtz
Co. Surveyor.

Recorded Vol. No. 4. Pg. 307 Miami Co. Survey Record.

Town 1 Range 11 Section 13

PLAT OF
PART OF SEC. 13, T 1, R 11, MRS MIAMI CO. O.
SHOWING THE LANDS OWNED BY DAVIS MARTINDALE
Surveyed April 16 1925
Scale 1" = 10 Chs.
H O Evans
Dep. Co. Sur.

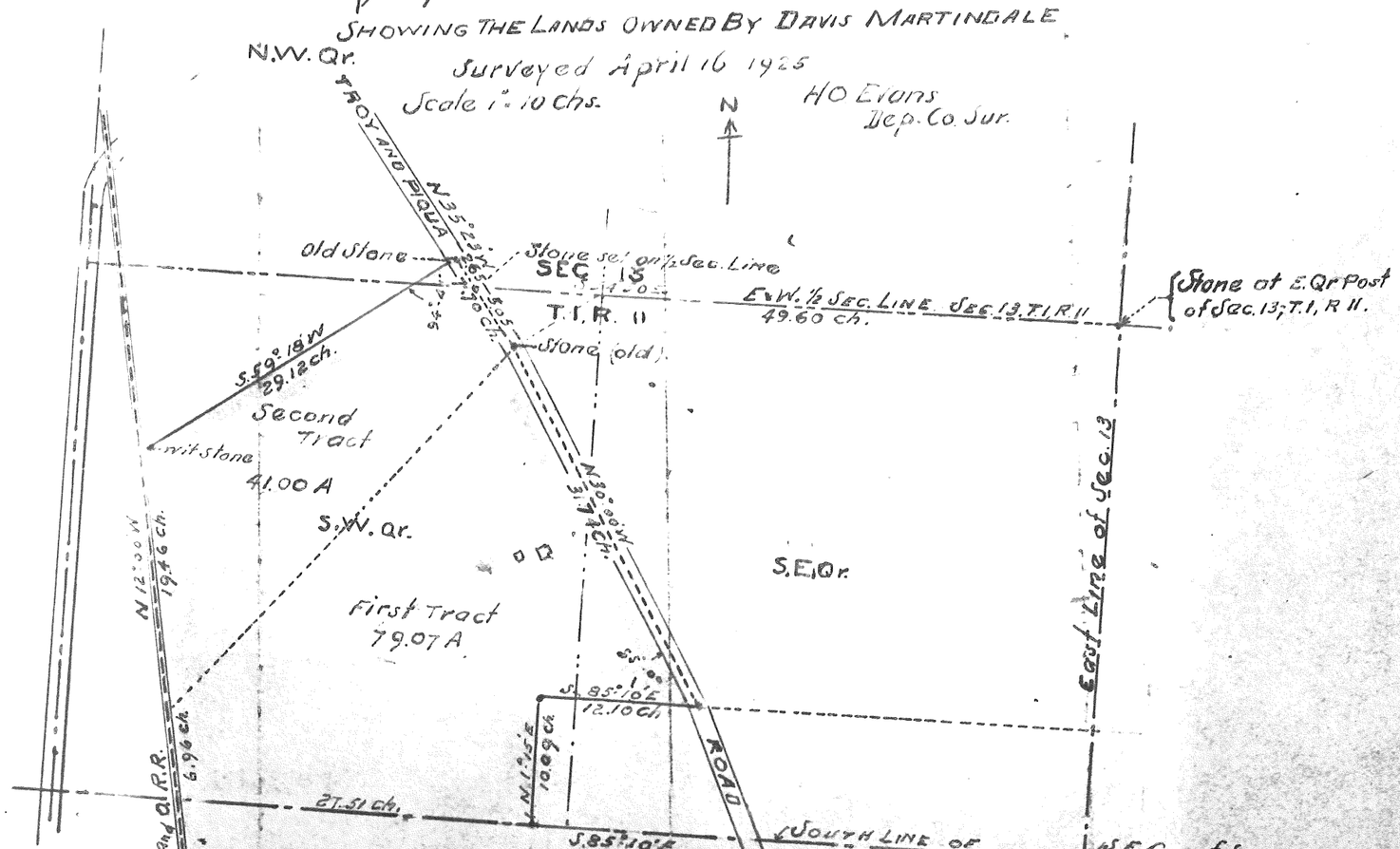

Note - The distance from the E. Qr. post to center of the Troy & Piqua Road, and all measurements along said Road were verified by me; all other measurements are from former recorded surveys. H. O. Evans

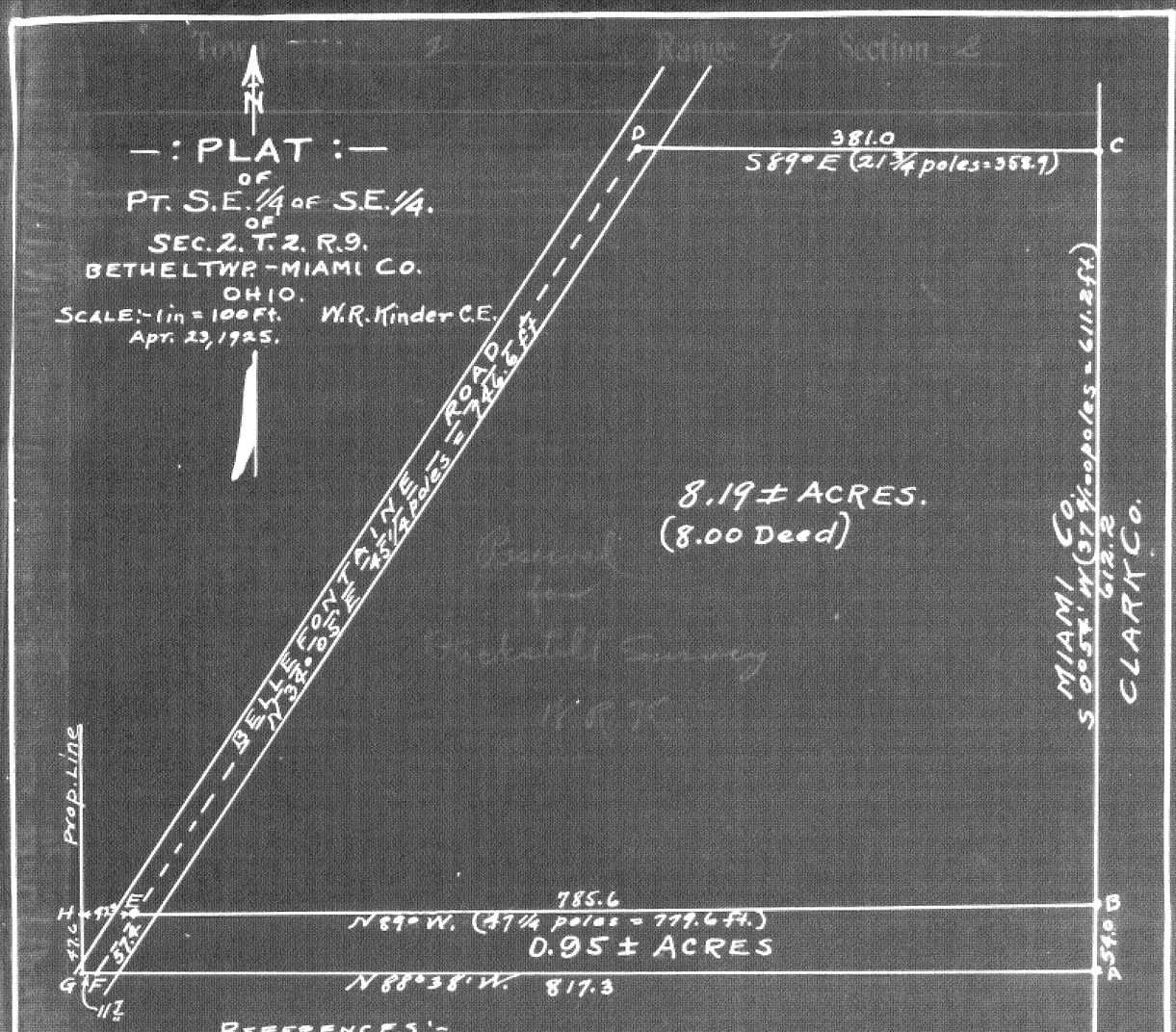

—: PLAT :—
OF
PT. S.E. 1/4 OF S.E. 1/4.
OF
SEC. 2. T. 2. R. 9.
BETHEL TWP. - MIAMI CO.
OHIO.
SCALE:- 1 in = 100 Ft. W.R. Kinder C.E.
Apr. 23, 1925.

REFERENCES:-
A = Stone S.E. Cor. Sec. 2. T. 2. R. 9. (Found.)
B = Stone on County Line. (Found.)
C = Stone on County Line. (Found.)
D = Center of Road (Not Found But good Prop Line)
E = Iron pipe Center of Road. (Planted)
F = Iron pipe Center of Road (Planted 11.7 ft from G.)
G = Stone on Sec. Line and Prop. Line. (Found.)
H = Iron pipe Reference to E. on line 42' W. and 47.6 ft. N. of G. (Planted)

I, Wm. R. Kinder, a Civil Engineer, hereby certify the above plat of a survey of the tract shown as I, made it on Apr. 23, 1925, is true and correct.
The purpose of said survey was to identify the tract A, B, E, F and to establish the corners of same.

Wm. R. Kinder C.E.

Approved: Apr. 24, 1925.
M. A. Gantz
Co. Surveyor.
Miami County.

—: NOTES :—

(1.) On the ground I found A.C.D.F to be all in one tract of ground.
(2.) Tract A.B.E.F. was deeded Catherine Stockstill, by Stephen S. and Mary Stockstill on Sep. 16, 1895, the deed never having been recorded.
(3.) Tract B.C.D.E. was deeded Ellen M. Stockstill by Mary J. Stockstill, Oct. 25. 1903 (Deed Book 133. Pg. 619) Also find the same description used in deed from Stephen S. Stockstill to Robert Mercer (Book 59. Pg. 466) and also from Robert Mercer to Mary J. Stockstill (Book 59. Pg. 467.)
(4.) This established the fact that Stephen S. Stockstill recognized this ground in two separate tracts.
(5.) I, then proceeded by measurements to see if the tract A, B, C, D, E, F would satisfy both deeds.
The results of the measurements are shown on the plat the measured distance being shown and the corresponding distance as given in the deeds shown in parenthesis.
(6.) As there was ample land to satisfy the intent of both deeds I, marked the corners E & F as shown on plat.

Recorded:- Vol. No. 4, Pg. 309 Miami County Surveyors Record.

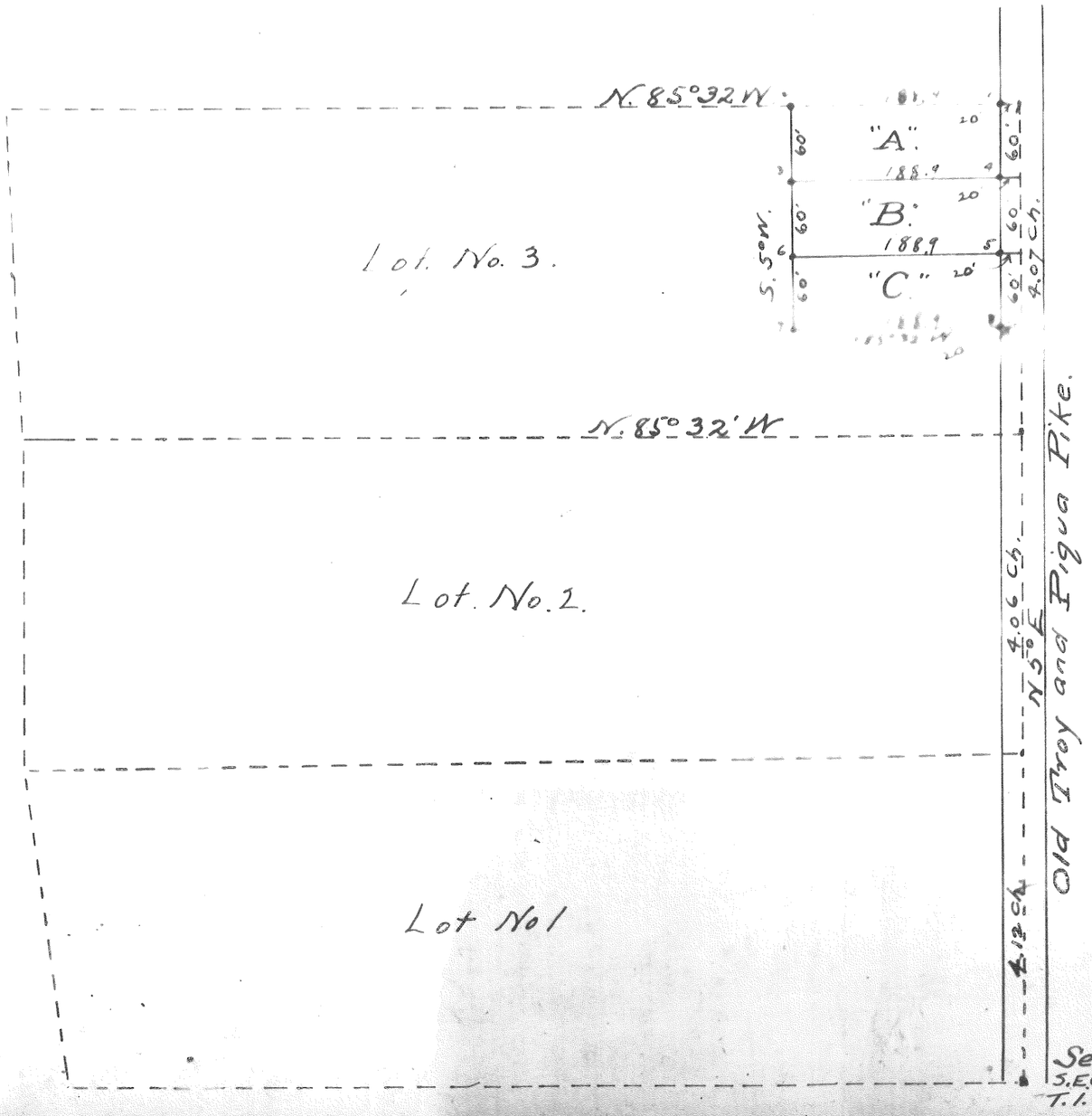

N

—: PLAT :—

OF

PT. S.E. PT. FRAC. SEC. 24. T. 1. R. 10.

(STAUNTON T.WP. MIAMI. CO.O.

Surveyed:- June. 23. 1925. W. R. KINDER. C.E

Scale. 1in = 100ft.

Note:- Main part of survey was to lay off. Lots. "B" and "C". Lot "A" being shown to make survey complete.

Lots No's 1, 2 + 3 refer to a survey of J. W. Dowler, (Vol. No 4. Pg. 142. Miami Co. Sur. Record.) shown here in dotted out line for the sake of clearness.

Iron pipes found at points 1, 2, 3, + 4.
Iron pipes driven at points 5, 6, 7 + 8.
Iron pipes at 1, 4, 5 + 8. are witness points on line, N. 85° 32' W. 20 ft.

I. certify this plat to be true and Correct.

Wm. R. Kinder C.E.

Approved:- June 24, 1925

M. A. Gantz
Co. Surveyor.

Recorded Vol. No. 4. Pg. 310
Miami County Surveyors Record.

Town 1 Range 10 Section 24

Vol. 4

Town 8 Range 4 Section 2

JEREMIAH PEARSON ESTATATE

BEING PART OF W. SIDE OF SEC. 2, TOWN 8, RANGE 4
NEWTON TOWNSHIP

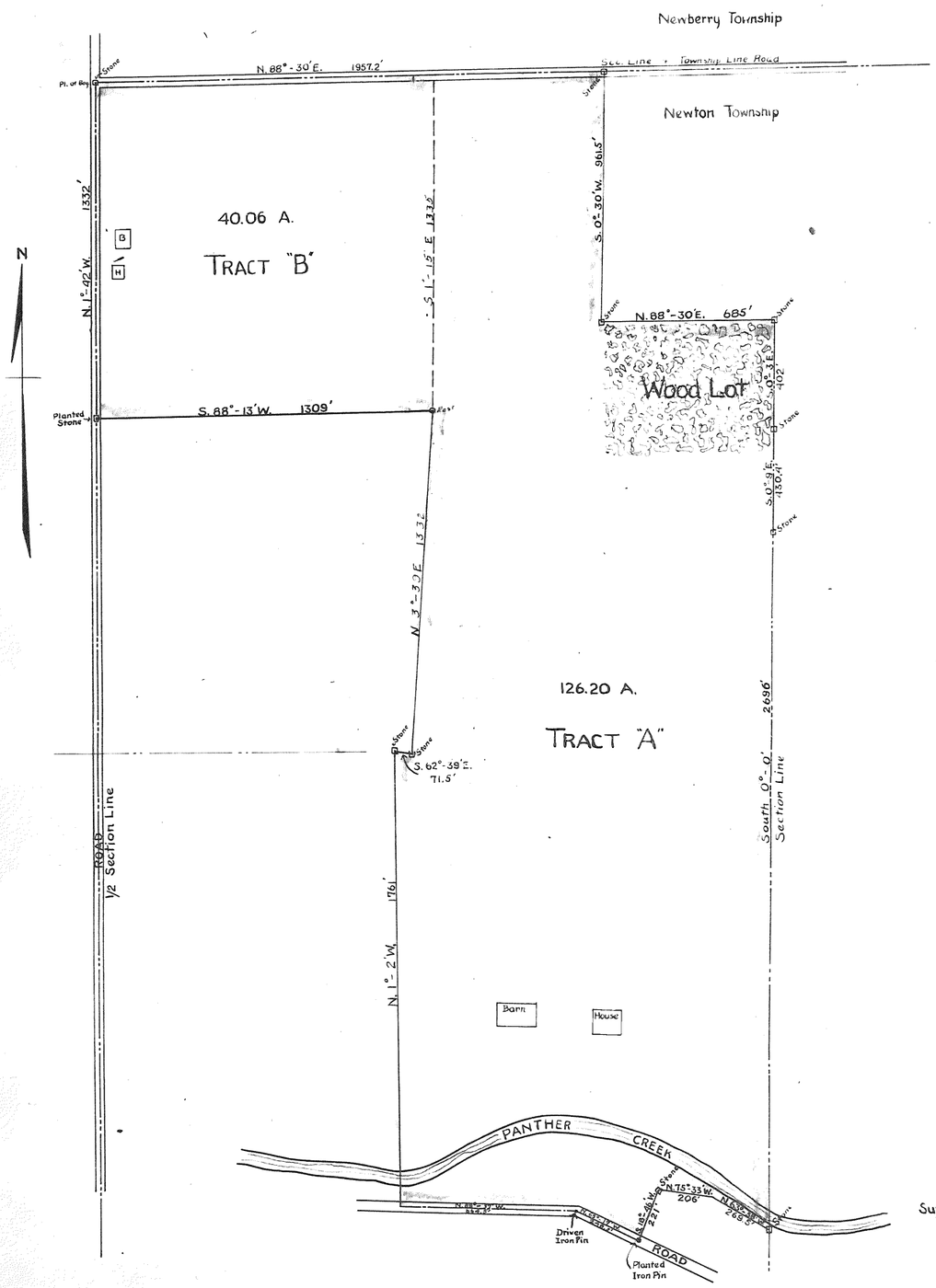

Surveyed by

Deputy Co Surv.
September 1925

Approved by

E. H. Dayford
Miami Co. Surv.
September 1925

Surveyors Record Book 4, Page 311



. Part of Jeremiah Pearson Est
Being West part S. W. Qr.
Sec 36 Town 9. R. 4.
Newberry Twp.

Section

Range

Town

312

Town _____ Range _____ Section _____

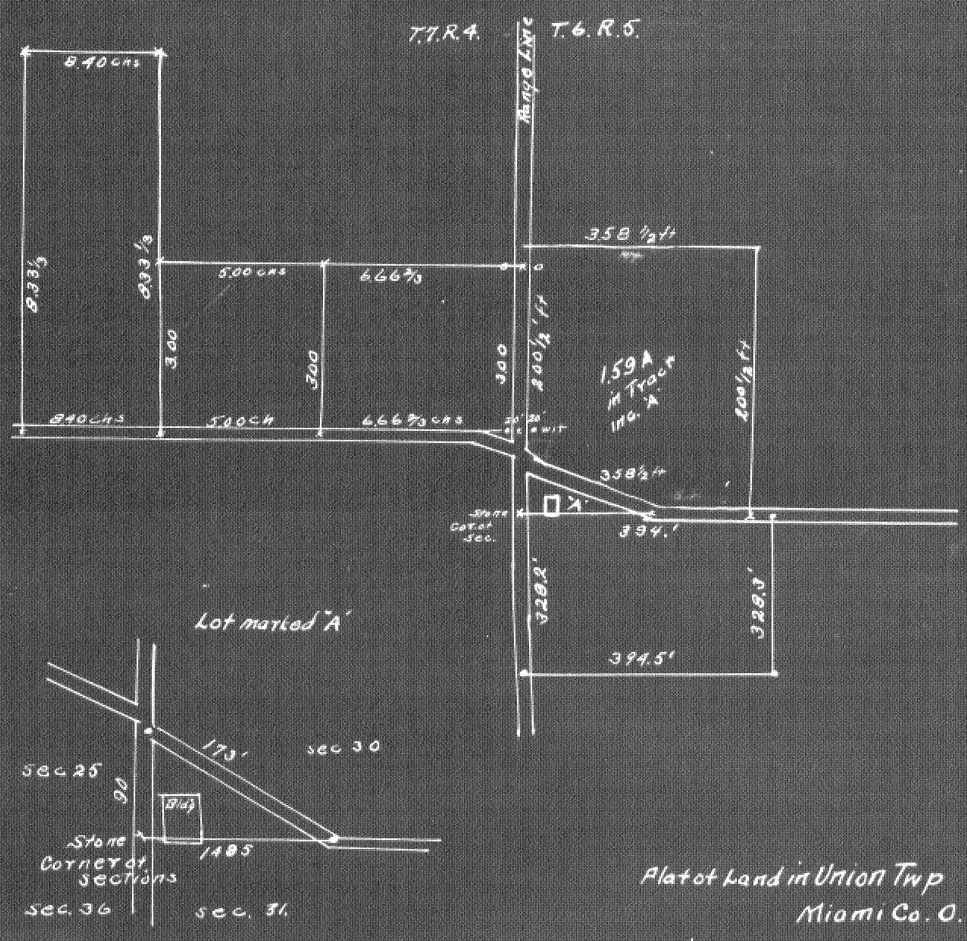

Lot marked "A"

Plat of Land in Union Twp
Miami Co. O.
in sec 30-31-25.

4/22 1912.
I certify this Plat to be correct
as surveyed and copyed from
Surveyors Plat Book
L. P. Knoop
Dep Co Sur.

Plat showing land transfered by Boggs to Myers
and Myers to Boggs
Sec 34 T. 7 R. 4 Union Twp.
Miami Co. O

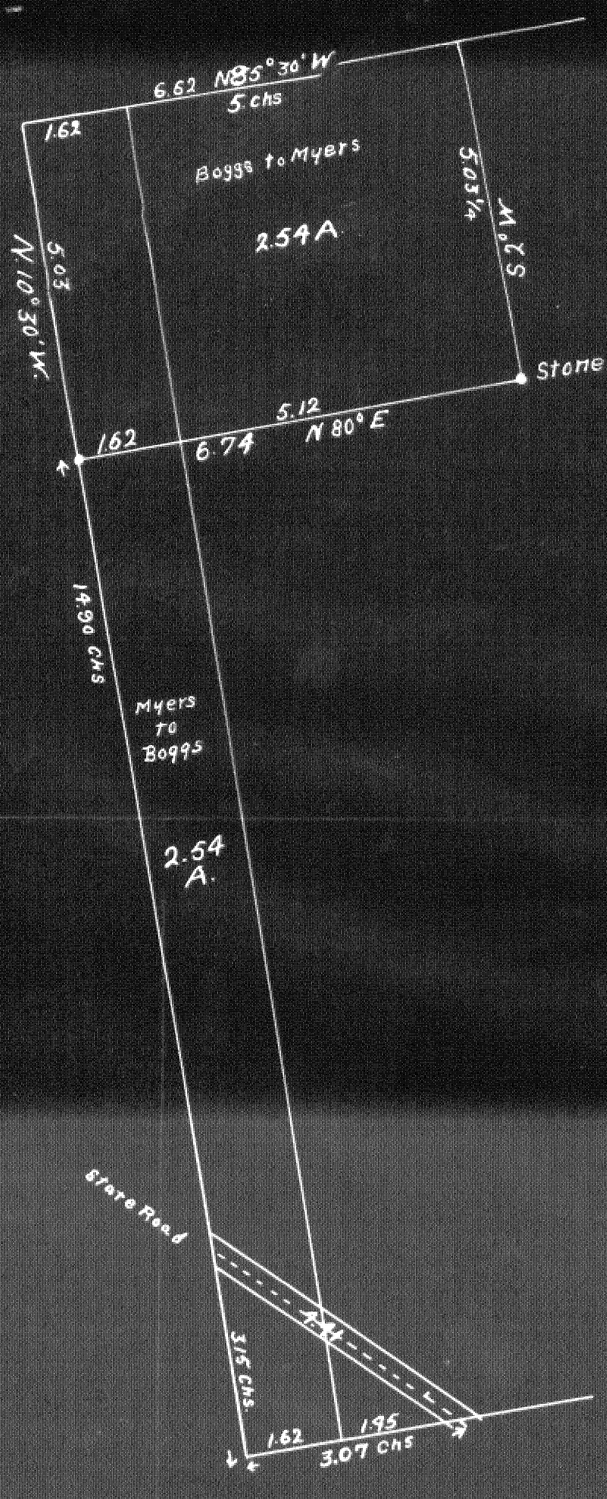

PLAT OF LAND OF ELIZABETH Twp SCHOOL LOT

IN N.E. 1/4 OF SECTION 20 T. 2. R. 10.

Eliz Twp Miami Co O.

Surveyed + Plated by L.P. Knoop Co. Surv



Town 2 Range 10 Section 20 PKE

315

Town 2 Range 9 Section 26

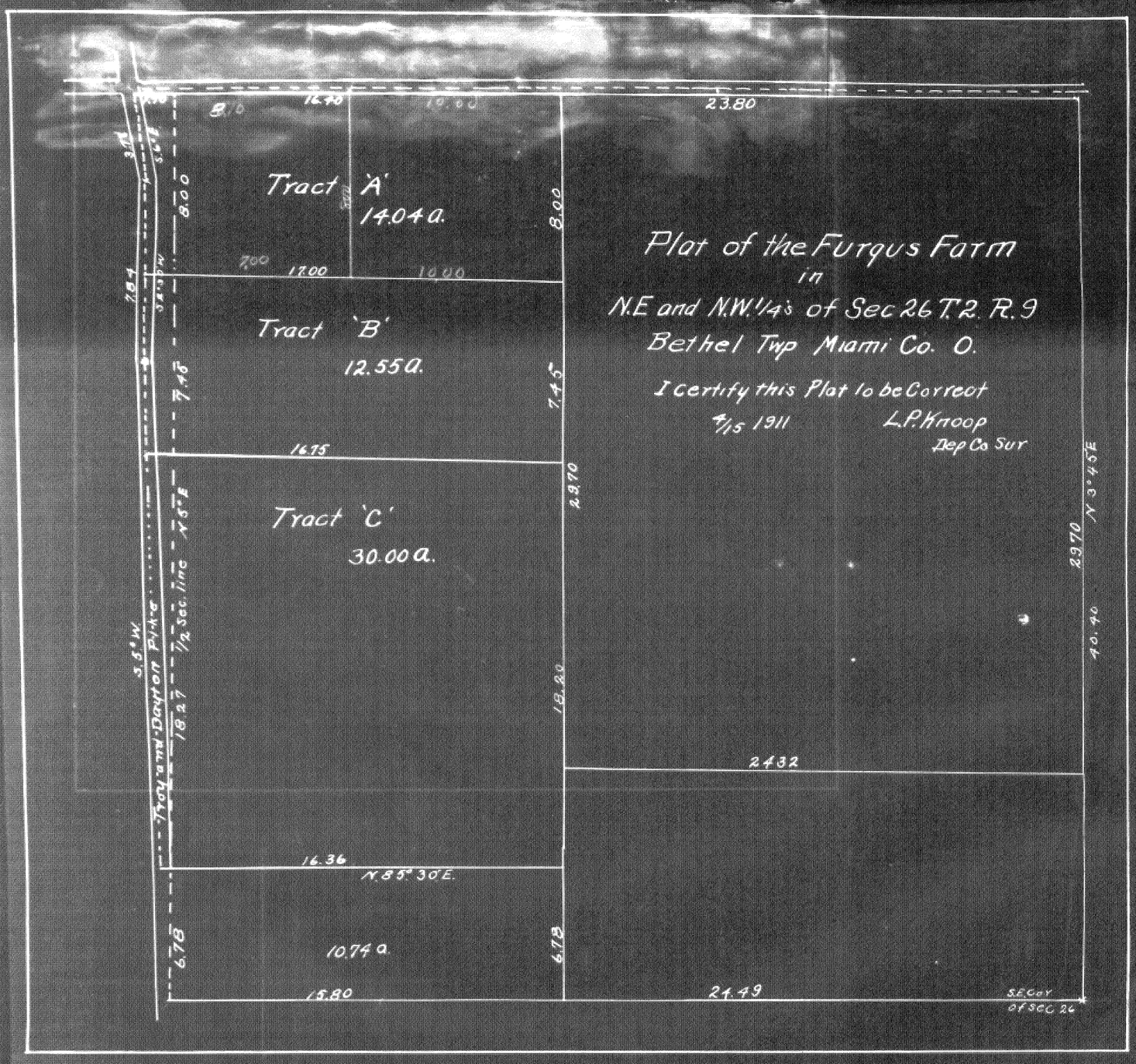

Town 2 Range 10 Section 34 & 30 & 36.

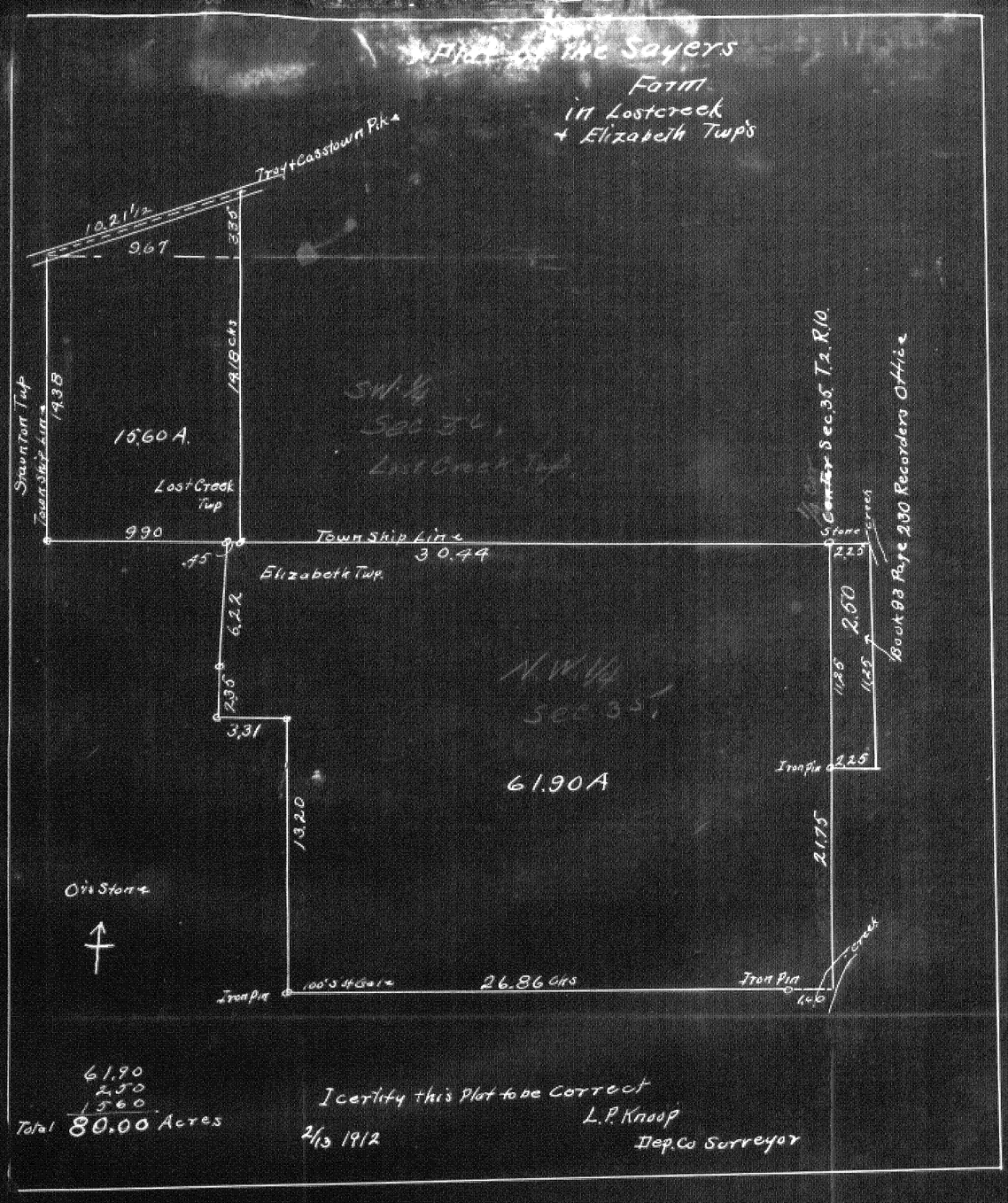

61.90
2.50
1.60
Total 80.00 Acres

I certify this Plat to be Correct
L. P. Knoop
Dep. Co Surveyor
2/13 1912

Town Range

PLAT SHOWING [illegible] ACQUIRED BY THE BOARD OF EDUCATION OF BETHEL TWP. MIAMI CO. O. IN THE NE. AND SE. [illegible] OF SEC. 15. T. 2. R. 9. IN BETHEL TWP.

Sep 23 - 1916

I Certify this plat to be correct

L. P. Kroop

Miami Co. O. Co-Surveyor

Scale 1 inch = 50 feet

N. 83° 30' W.

528 ft.

Stone to be planted

Stone to be planted

Elev 93.80

N

W — E

S

Elev 94.00

Elev 94.20

495 ft.

495 ft.

N. 4° 30' E.

N. 4° 30' E.

Elev 93.80

6.00 A.

of Henrietta Miller

PROBABLE LOCATION OF BUILDING

Elev 94.40

Elev 94.00

Elev 94.80

Line between S.E. and N.E. 1/4 of Sec. 15.

Stone between S.E. and N.E. 1/4 of Sec. 15. T. 2. R. 9.

N.W. 1/4 Sec. 9.

S.W. 1/4 Sec. 9.

N. 83° 30' W.

528 ft.

Elev 93.80

Elev 93.80

The portion in the S.E. 1/4 is woods

4.00 A

of Isaac Dunrider

330 ft.

330 ft.

S. 4° 30' W.

S. 4° 30' W.

Elev 93.60

Stone to be planted

Stone to be planted

Elev 93.20

528 ft.

N. 83° 30' W.

Elev 93.80

Elev 89.90

Drainage to S.E.

12" to 18" to 100'

Town 9 Range 1 Section 27 & 34

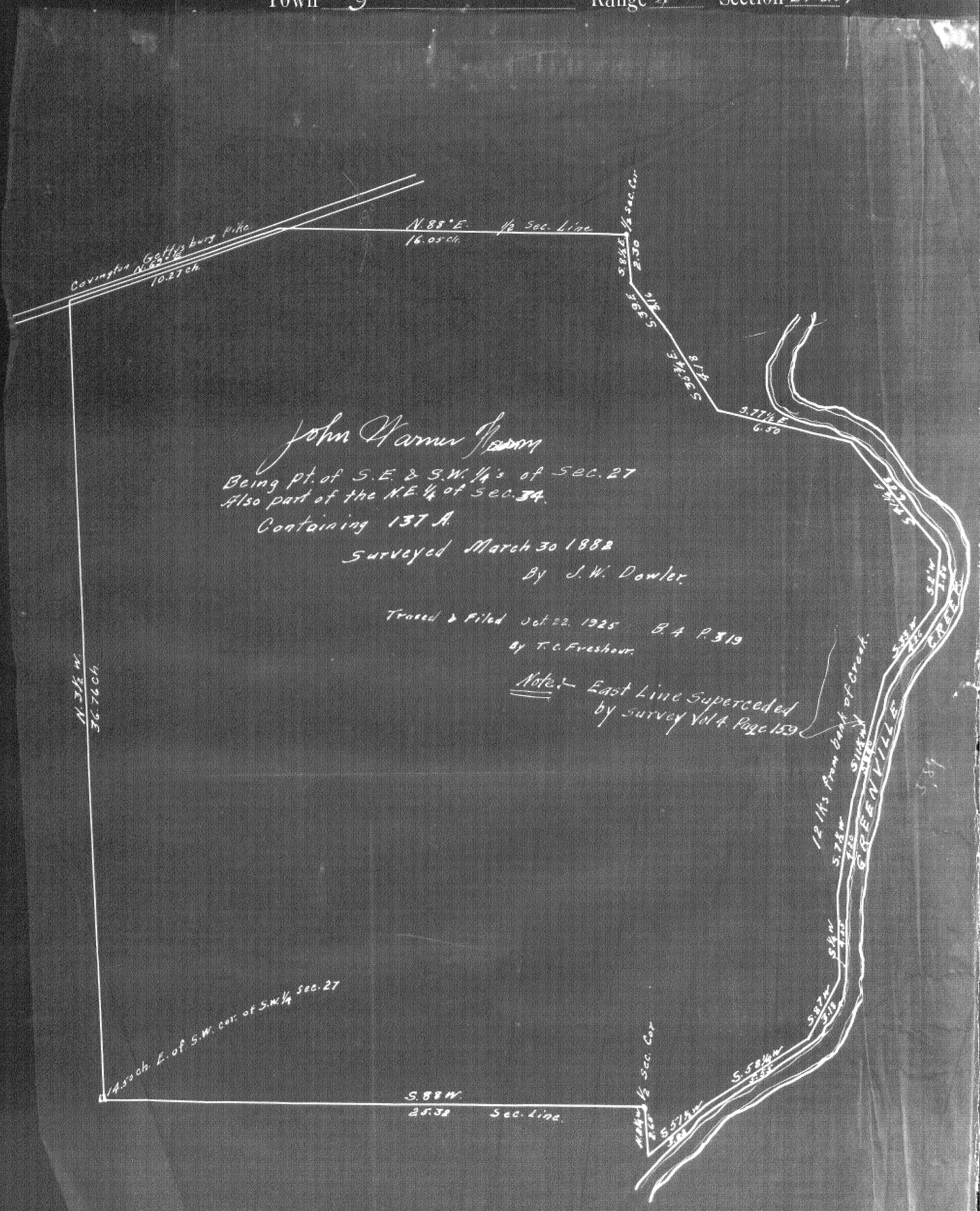

Town 9 Range 5 Section 35

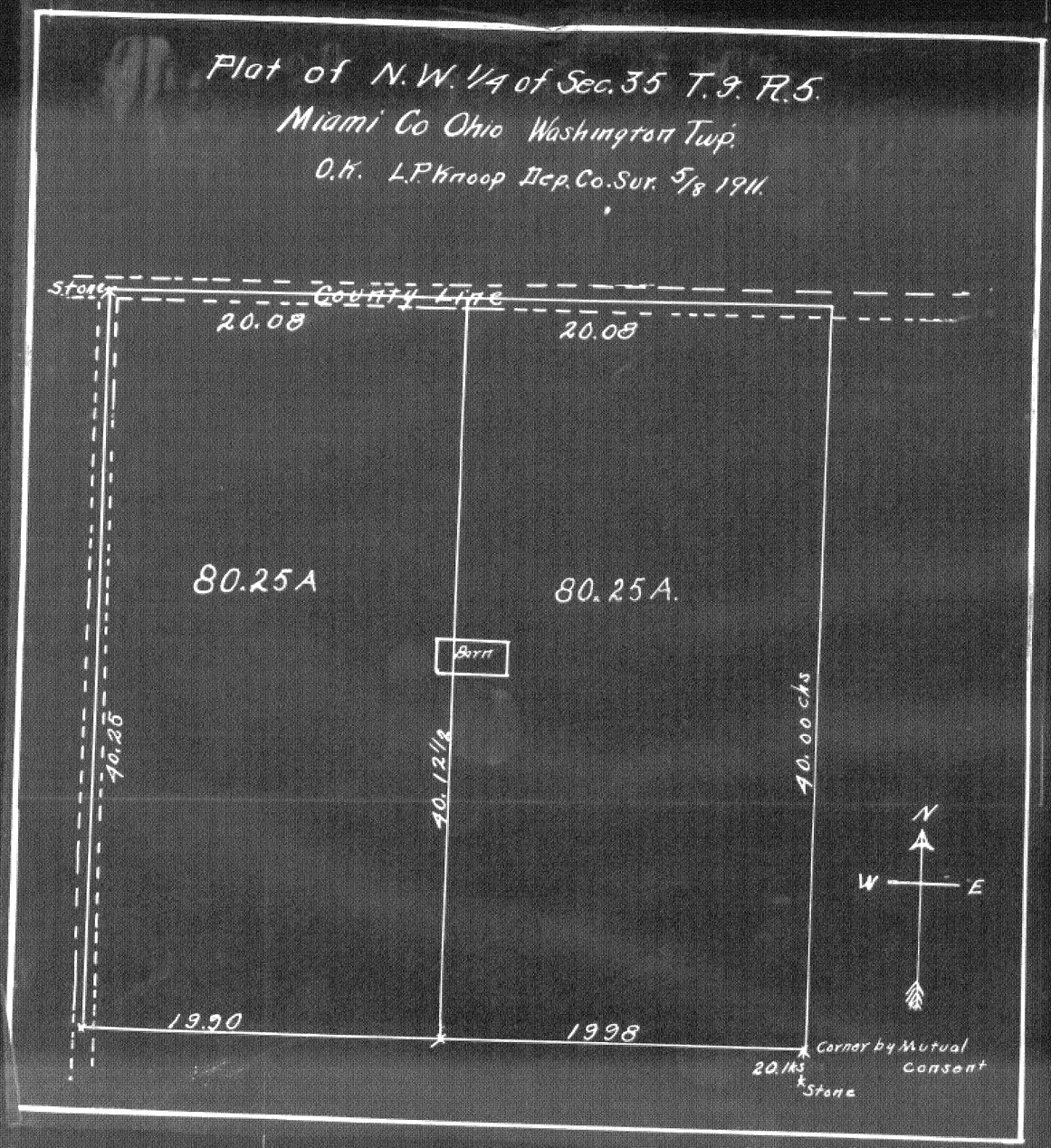

PLAT OF TRACT OF LAND CONVEYED BY J.H.CLARK et. al. TO THE STATLER STONE CO.

WASHINGTON Twp. MIAMI CO. O.

Scale 200'= 1" 8-12-10 H.E.WHITLOCK CO. ENG'R.



Town 6 Range 6 Section 19-20-29

Pl. 321

Town 6 Range 6 Section 32

PLAT SHOWING LAND CONVEYED BY THE PIQUA MILLING. CO. To Cath + Lawrence Knoll in Frac. SEC 32. T.6. R.6. WASHINGTON TWP MIAMI CO. OHIO

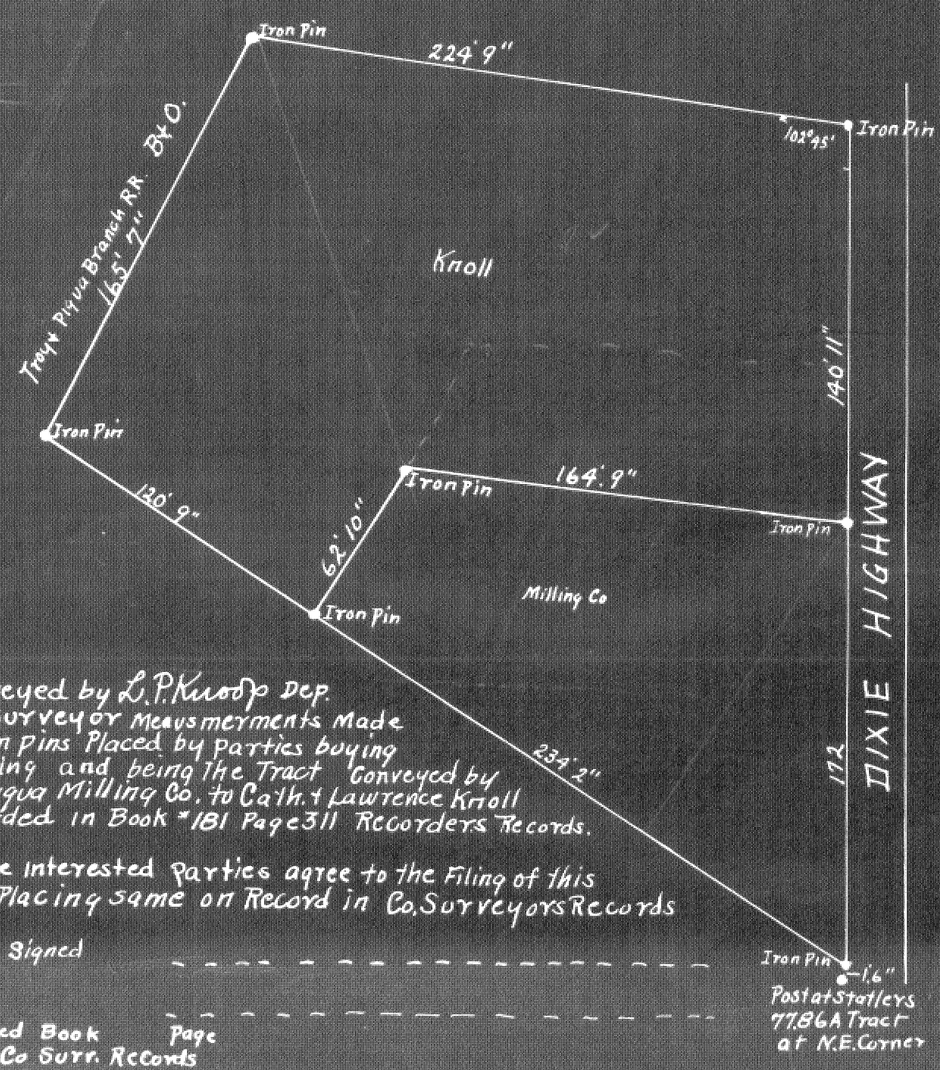

Surveyed by L.P. Knoop Dep. Co. Surveyor Measurements Made to Iron pins Placed by parties buying + Selling and being the Tract Conveyed by The Piqua Milling Co. to Cath. + Lawrence Knoll Recorded in Book #181 Page 311 Recorders Records.

We the interested parties agree to the Filing of this Plat + Placing same on Record in Co. Surveyors Records

Signed _____

_____

Recorded Book Page
Miami Co Surr. Records

Vol. 4

Town _____ Range _____ Section _____

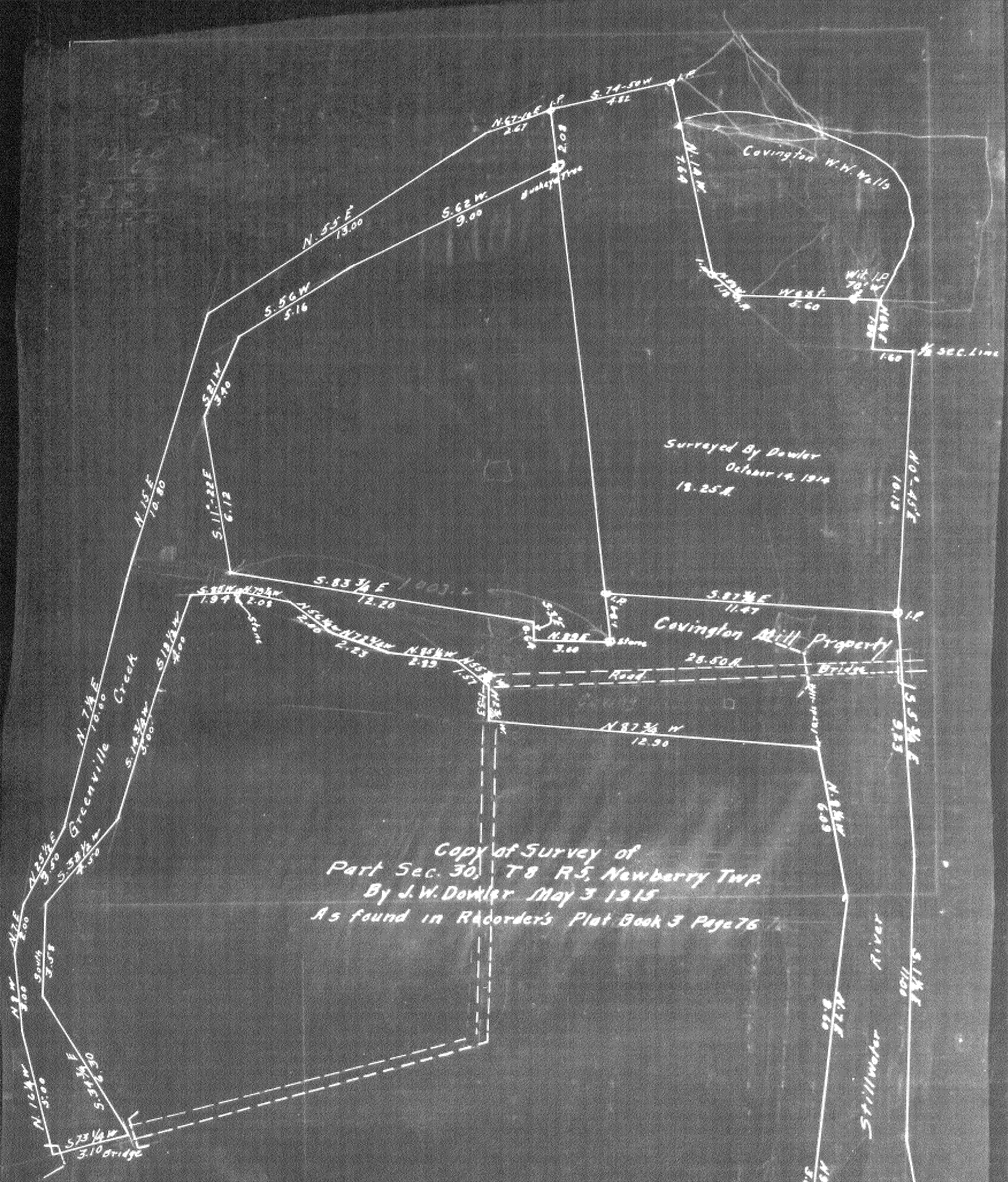

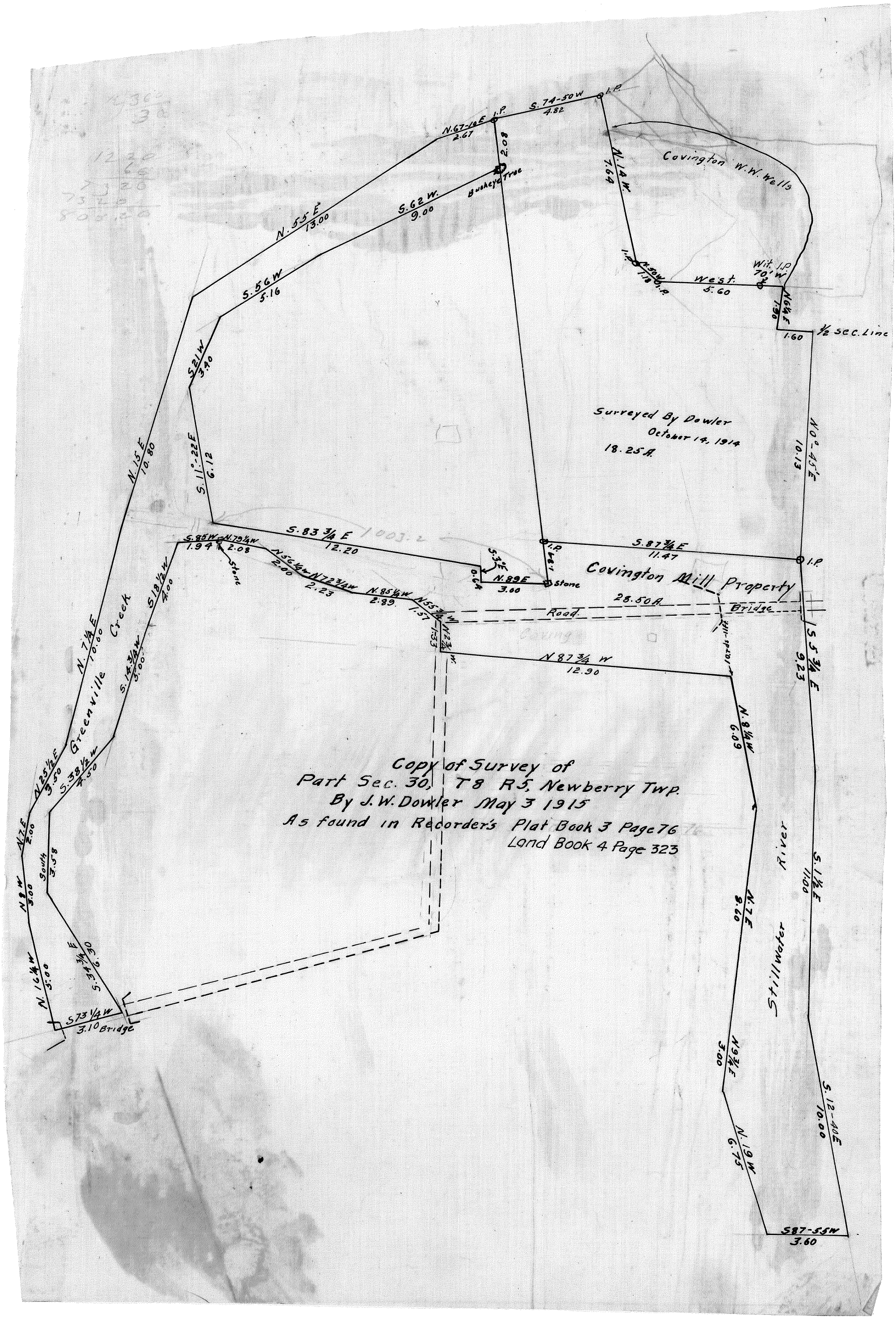
Covington W. W. Wells
Buckeye Tree
Surveyed By Dowler
October 14, 1914
18.25 A.
Covington Mill Property
28.50 A.
Bridge
Road
Stone
Greenville Creek
Stillwater
River
Bridge
1/2 sec. Line
Wit. I.P. 70' W.
West.
5.60
N. 14 W.
7.64
S. 74-50 W
4.82
N. 67-14 E
2.67
2.08
S. 62 W.
9.00
N. 55 E
13.00
S. 56 W
5.16
S. 21 W
3.40
N. 15 E
10.80
S. 11-22 E
6.12
S. 83 3/4 E
12.20
S. 87 3/4 E
11.47
N. 89 E
3.00
N. 87 3/4 W
12.90
N. 8 1/4 W
6.09
N. 7 E
8.20
N. 19 3/4 E
3.00
N. 19 W
6.75
S. 87-55 W
3.60
S. 12-40 E
10.00
S. 1 1/2 E
11.00
N. 10°-45 E
10.13
S. 15 3/4 E
9.23
N. 64 E
1.60
1.30
N. 7 1/4 E
10.00
S. 18 1/2 W
4.00
S. 14 3/4 W
3.00
N. 25 1/2 E
3.50
S. 38 1/2 W
4.50
N. 7 E
2.00
South
3.58
N. 8 W
3.00
N. 16 1/4 W
3.00
S. 73 1/4 W
3.10
S. 34 3/4 E
6.20
S. 85 W
1.94
N. 79 1/4 W
2.08
N. 56 1/4 W
2.00
N. 72 3/4 W
2.23
N. 85 1/4 W
2.89
N. 55 3/4 W
1.57
N. 12 3/4 W
1.33
S. 3° E
0.64
N. 89 E
3.00
1.94
1.18
0.8
1.94
1.57
1.33
0.64
3.00
3.10
Copy of Survey of
Part Sec. 30, T8 R5, Newberry Twp.
By J. W. Dowler May 3 1915
As found in Recorder's Plat Book 3 Page 76
Land Book 4 Page 323

Town 8 Range 5 Section 14

PLAT SHOWING THE S.W. PT OF SECTION 14 T.8.R.5. WASHINGTON TWP MIAMI CO. OHIO

Burmeister sells 14.121 A To Allenbaugh and 5.879 A To Williams

Williams sells 5.879 A To Allenbaugh



Dec-19 1925
L.P. Knoop Dep. Co. Sur
Recorded Book 4 Page 324
Miami Co Surveyors Records

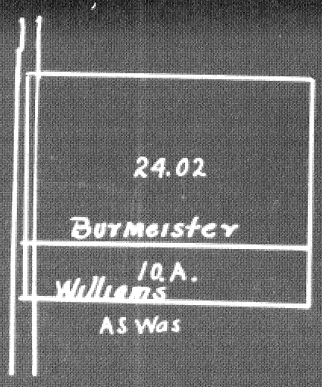

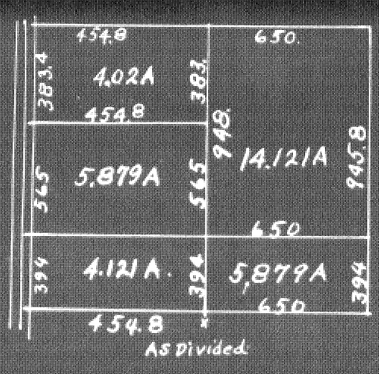

—: PLAT :—

OF

PT. N ½ SEC. 13. T. 2. R. 9.

BETHEL TWP. MIAMI Co. OHIO.

SCALE. 1 IN = 300 FT.

SURVEYED:- JAN. 1ST. 1926.

W.R. KINDER C.E.
Dep. Co. Sur. M.C.

RECORDED, VOL. No. 4. PG. 325
MIAMI Co. SURVEYORS RECORD.

Note:-

The object of the survey was to obtain the boundaries of tracts A, B, C, D, E & F. and descriptions of each.
W.R.K.

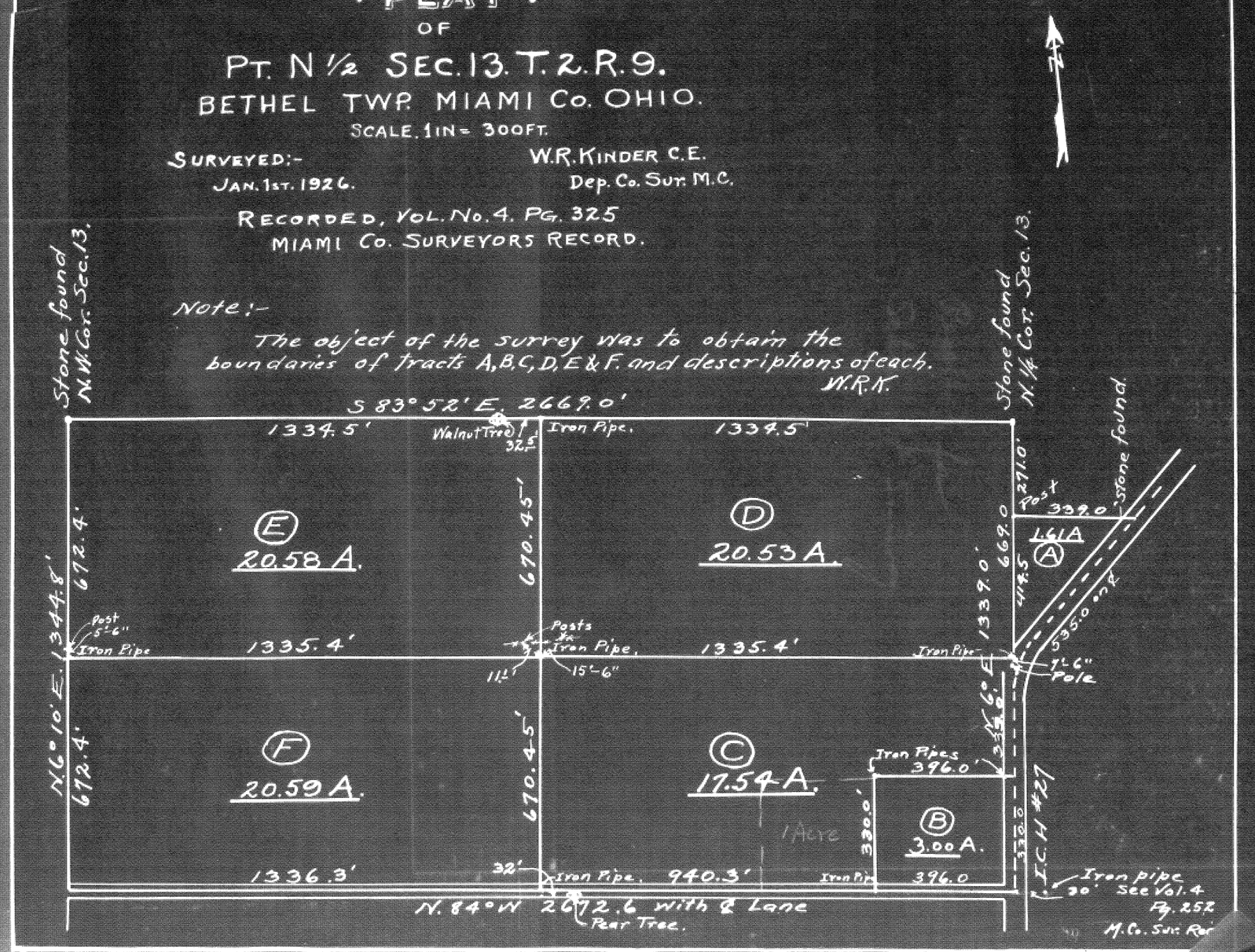

Town 2 Range 9 Section 13

325

Town 2 Range 9 Section 7

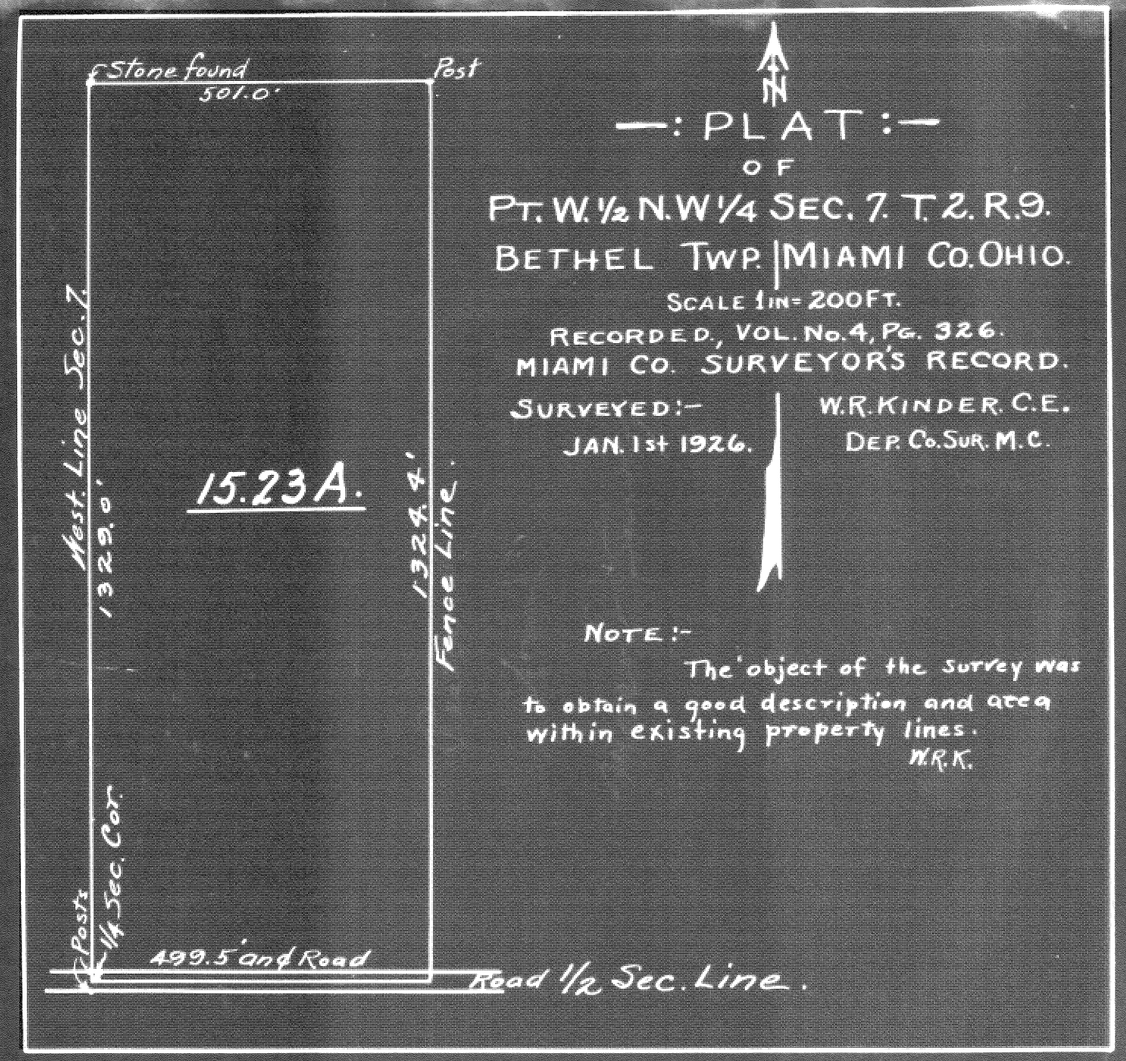

—: PLAT :—

OF

PT. W. 1/2 N.W 1/4 SEC. 7. T. 2. R. 9.

BETHEL TWP. | MIAMI CO. OHIO.

SCALE 1 IN = 200 FT.

RECORDED, VOL. No. 4, PG. 326.

MIAMI CO. SURVEYOR'S RECORD.

SURVEYED:— JAN. 1st 1926.

W. R. KINDER, C.E.
DEP. CO. SUR. M.C.

NOTE:-

The object of the survey was to obtain a good description and area within existing property lines.

W.R.K.

326

327

Town 7 Range 5 Section 28

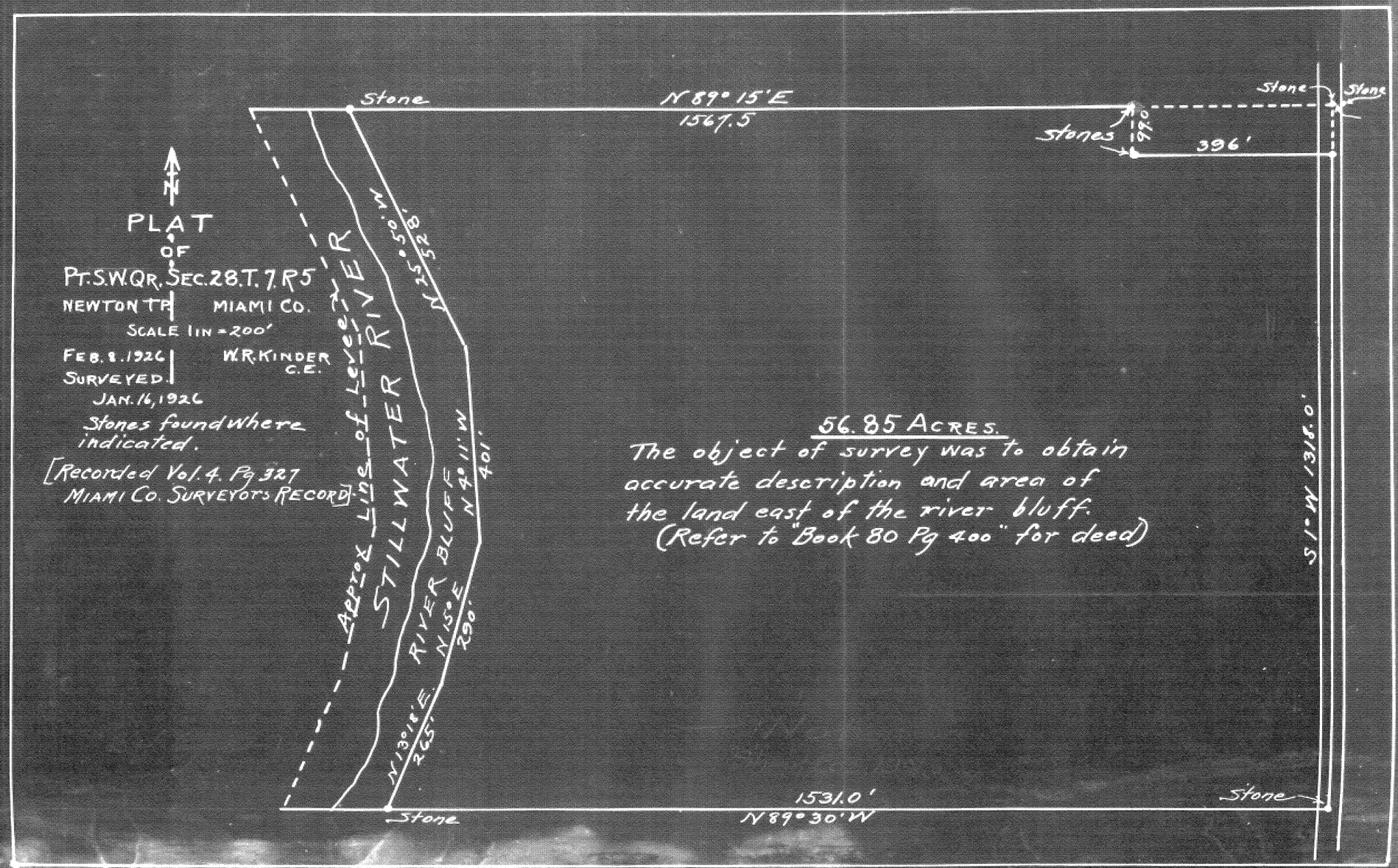

PLAT OF PARTS OF SEC'S 7 AND 13 T1, R12 MRS MIAMI CO. O.

Sept 4. 1925

Scale 1" = 800'

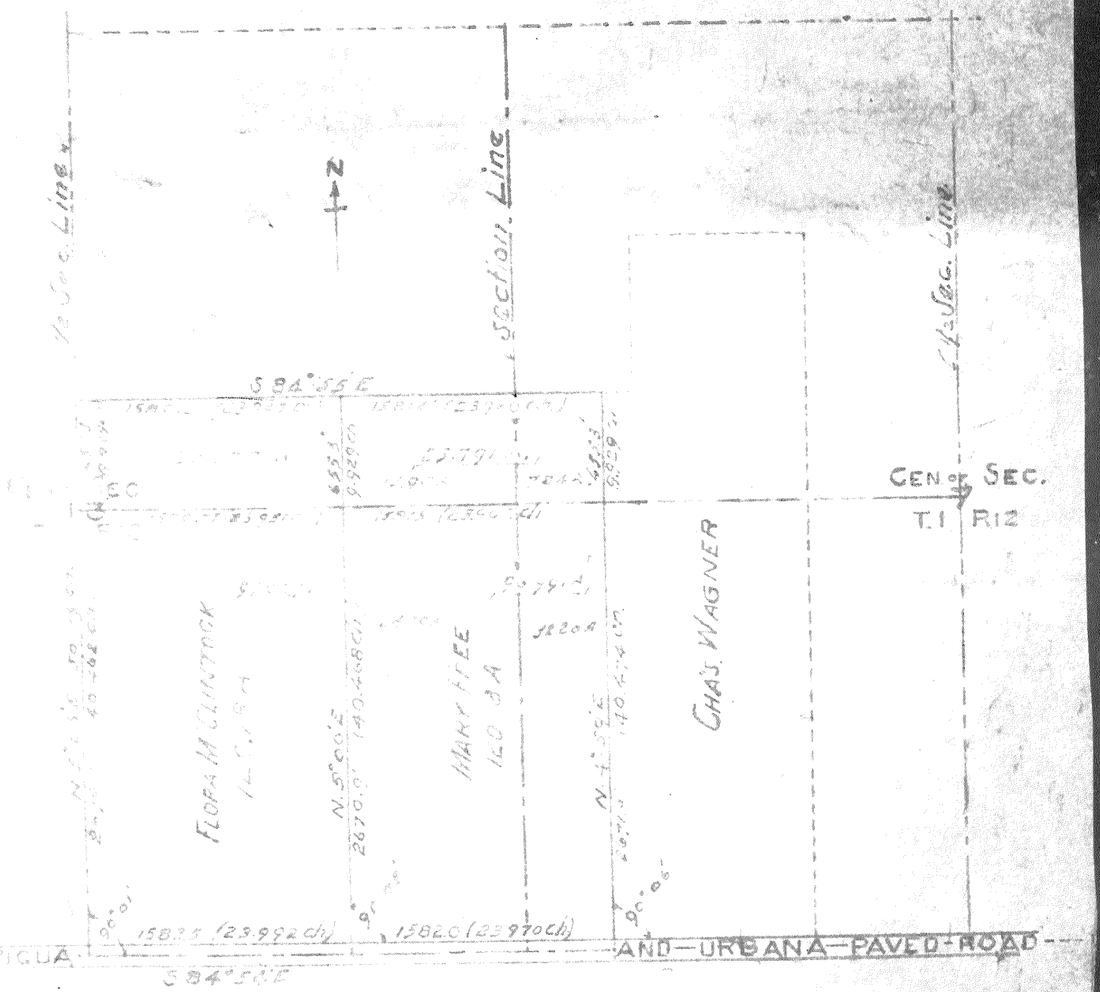

H.O. Evans
Surveyor

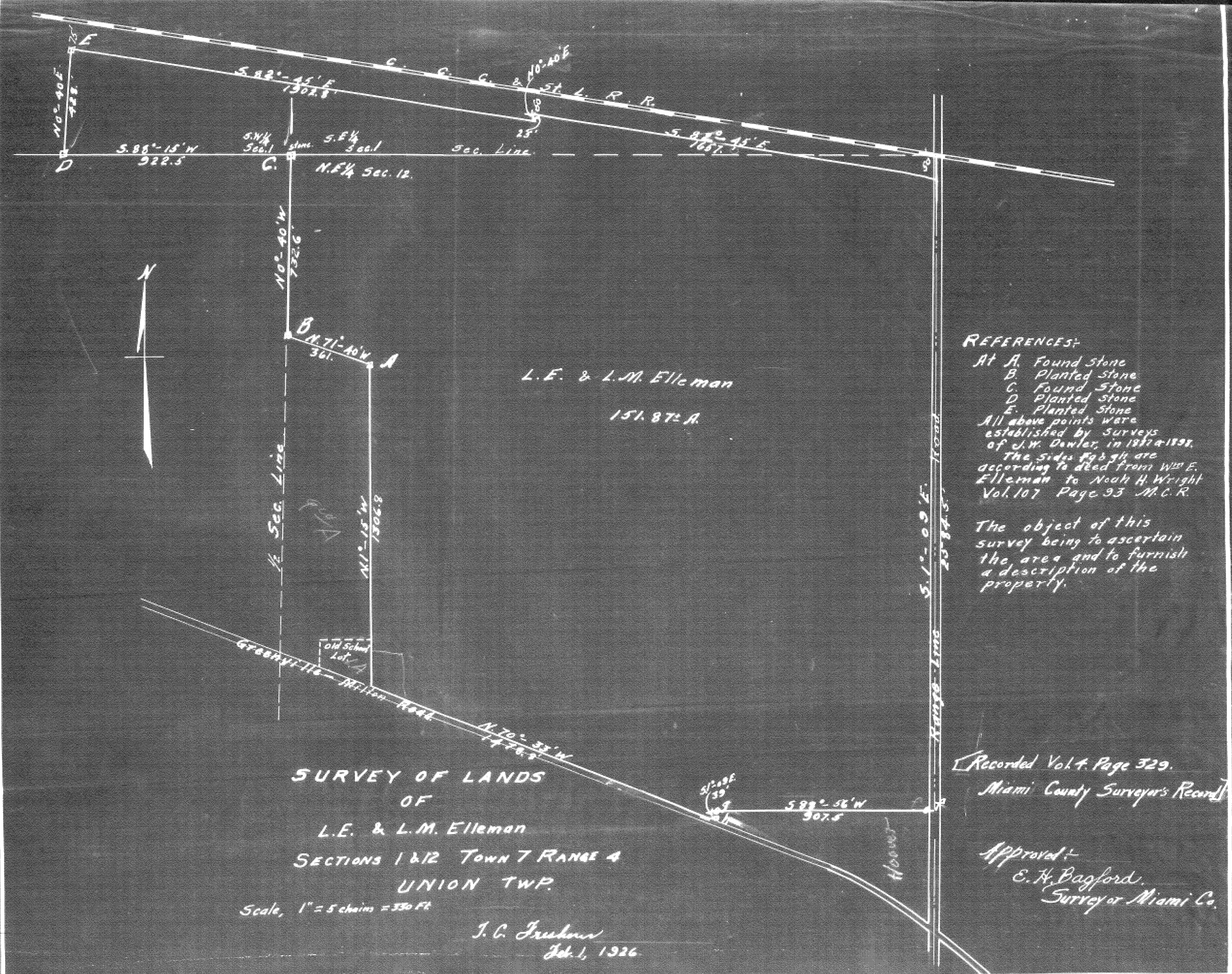
E
25'
N0°-40'E
428'
S.88°-45'E
1302.8'
C. C. C. & St. L. R. R.
N0°-40'E
25'
S.88°-45'E
1051'
S.88°-15'W
922.5'
D
S.W.¼ Sec.1
stone
S.E.¼ Sec.1
C.
Sec. Line
N.E.¼ Sec. 12.
N0°-40'W
1326'
N
B
N.71°-40'W
361'
A
L.E. & L.M. Elleman
151.87± A.
½ Sec. Line
N1°-15'W
1302.8'
Old School Lot
Greenville - Milton Road
N.70°-33'W
1476.8'
S1°-09'E
23'
S.88°-56'W
907.5'
Range Line
S.1°-09'E.
2384.5'
Road
Hoover
REFERENCES:
At A. Found Stone
B. Planted Stone
C. Found Stone
D. Planted Stone
E. Planted Stone
All above points were established by Surveys of J.W. Dowler, in 1887 & 1891.
The Sides A B & A C are according to deed from Wm E. Elleman to Noah H. Wright Vol. 107 Page 93 M.C.R.
The object of this survey being to ascertain the area and to furnish a description of the property.
Recorded Vol. 4. Page 329. Miami County Surveyor's Record
Approved:
E. H. Bagford.
Surveyor Miami Co.
SURVEY OF LANDS
OF
L.E. & L.M. Elleman
SECTIONS 1 & 12 TOWN 7 RANGE 4
UNION TWP.
Scale, 1" = 5 chains = 330 Ft.
J. C. Jrukins
Feb. 1, 1926

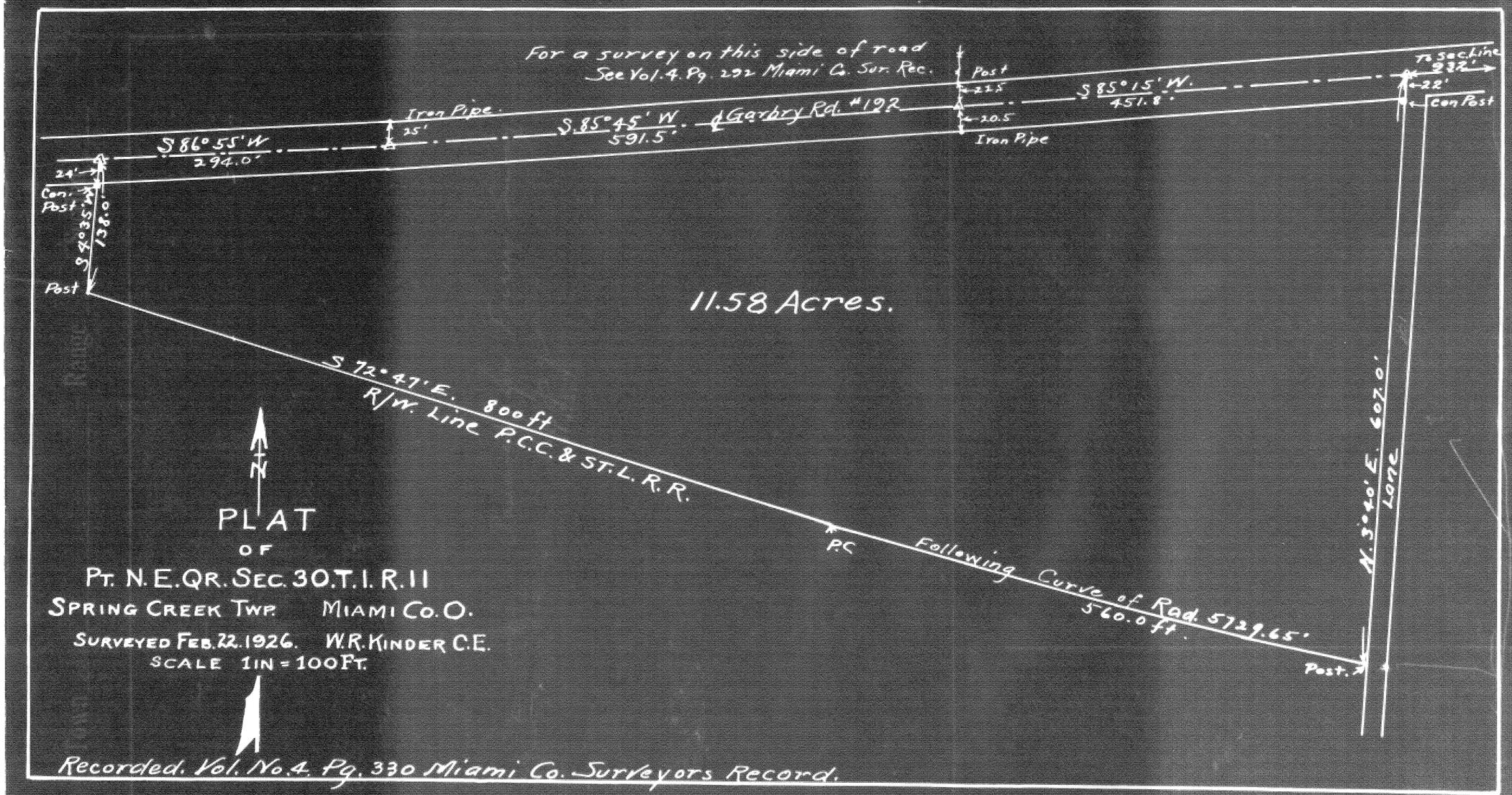

Recorded. Vol. No. 4. Pg. 330 Miami Co. Surveyors Record.

Town 7 Range 4 Section 11

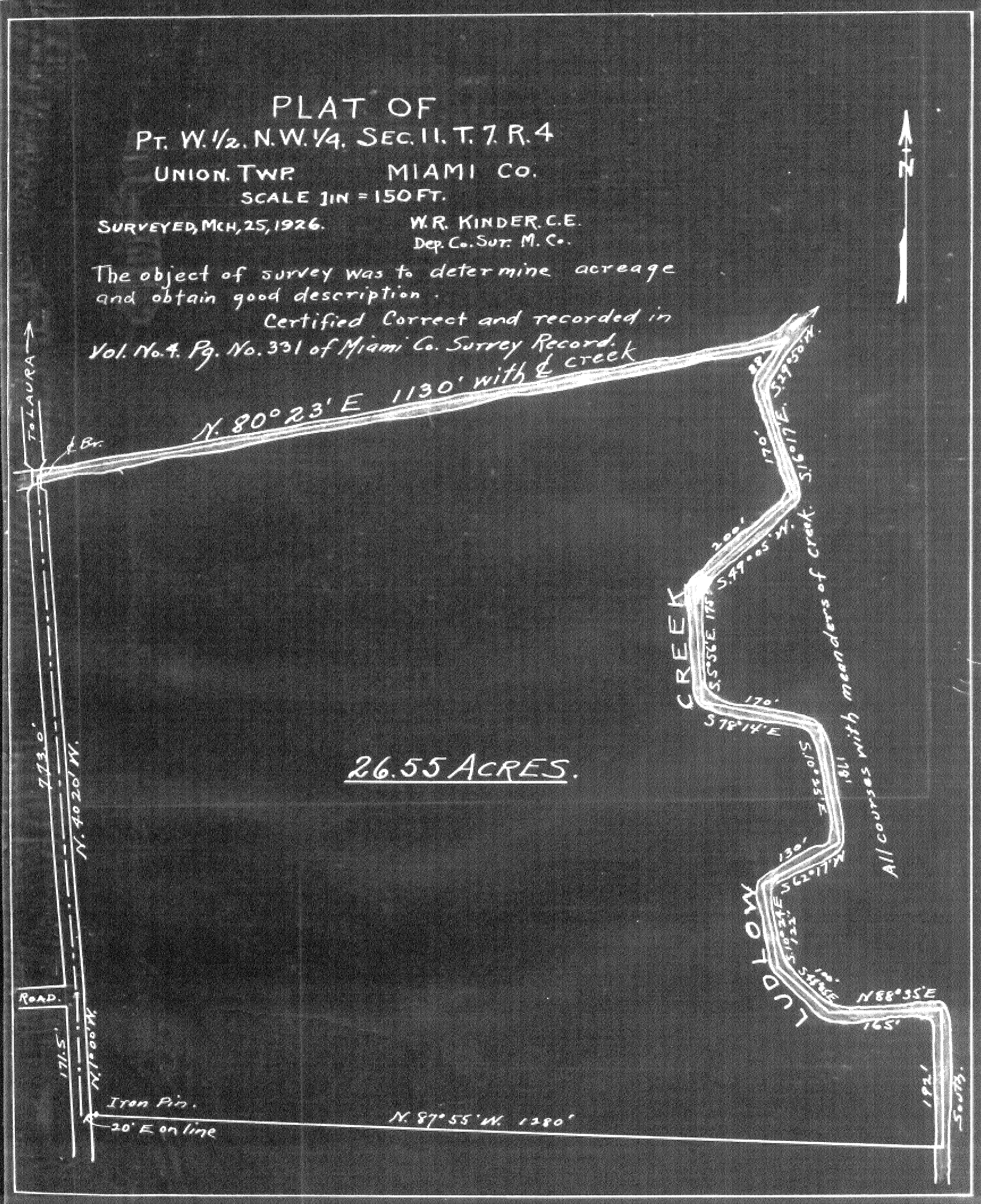

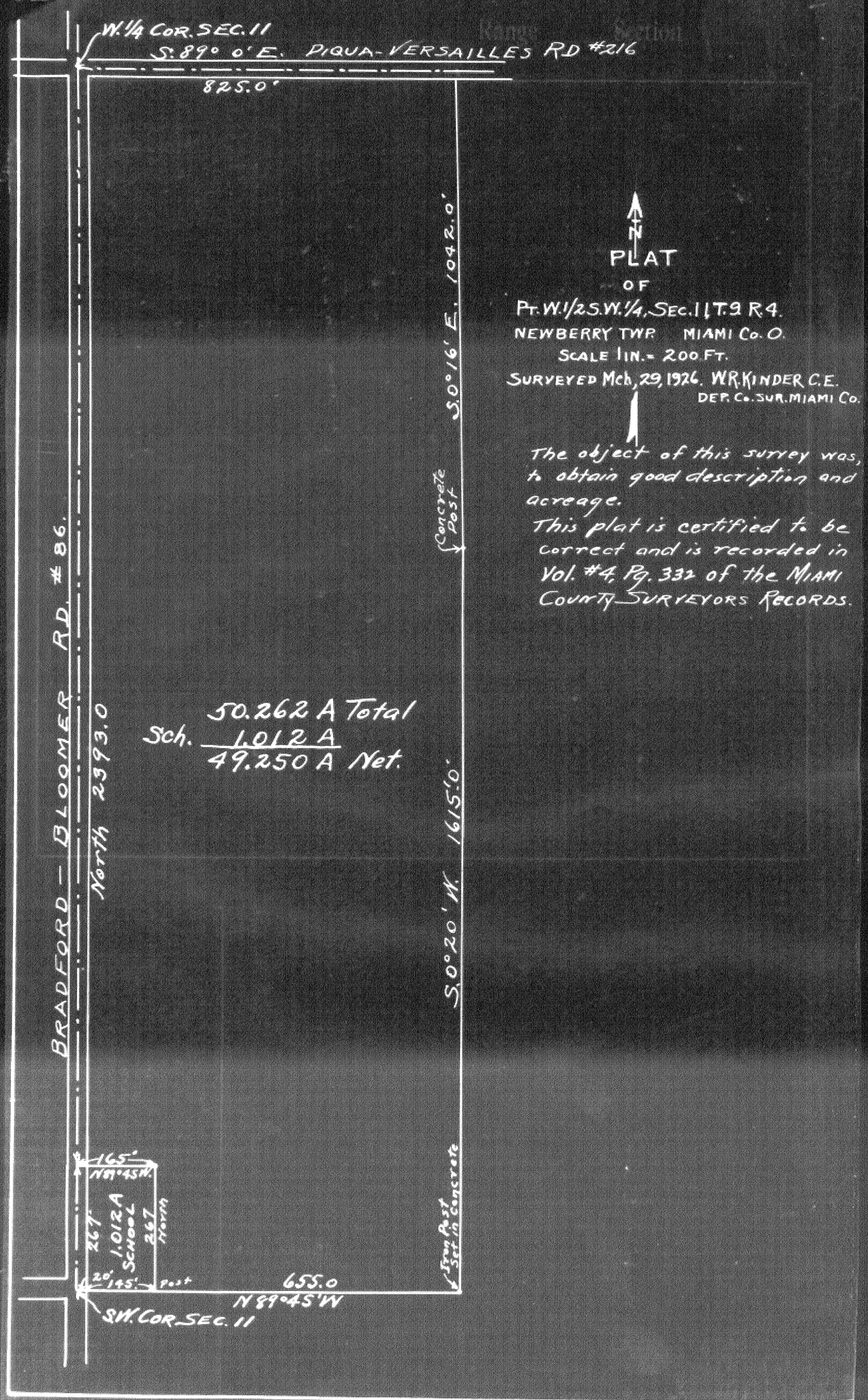

N

PLAT
OF
Pt. W.1/2 S.W.1/4, Sec. 11 T.9 R.4.
NEWBERRY TWP MIAMI Co. O.
SCALE 1 IN. = 200 FT.
SURVEYED Mch. 29, 1926. W.R. KINDER C.E.
DEP. Co. SUR. MIAMI Co.

The object of this survey was, to obtain good description and acreage.
This plat is certified to be correct and is recorded in Vol. #4, Pg. 332 of the MIAMI COUNTY SURVEYORS RECORDS.

333

Town ____ Range ____ Section ____

PLAT OF PT. E 1/2 SEC. 12. T. 7. R. 4.

UNION. TWP. MIAMI CO. O

SURVEYED APR 9 & 13. 1926. W.R. KINDER. C.E.
SCALE: 1 in = 200 FT. DEP. CO. SUR.

RECORDED – VOL. 4. PG. 333
MIAMI CO. SURVEY RECORD.

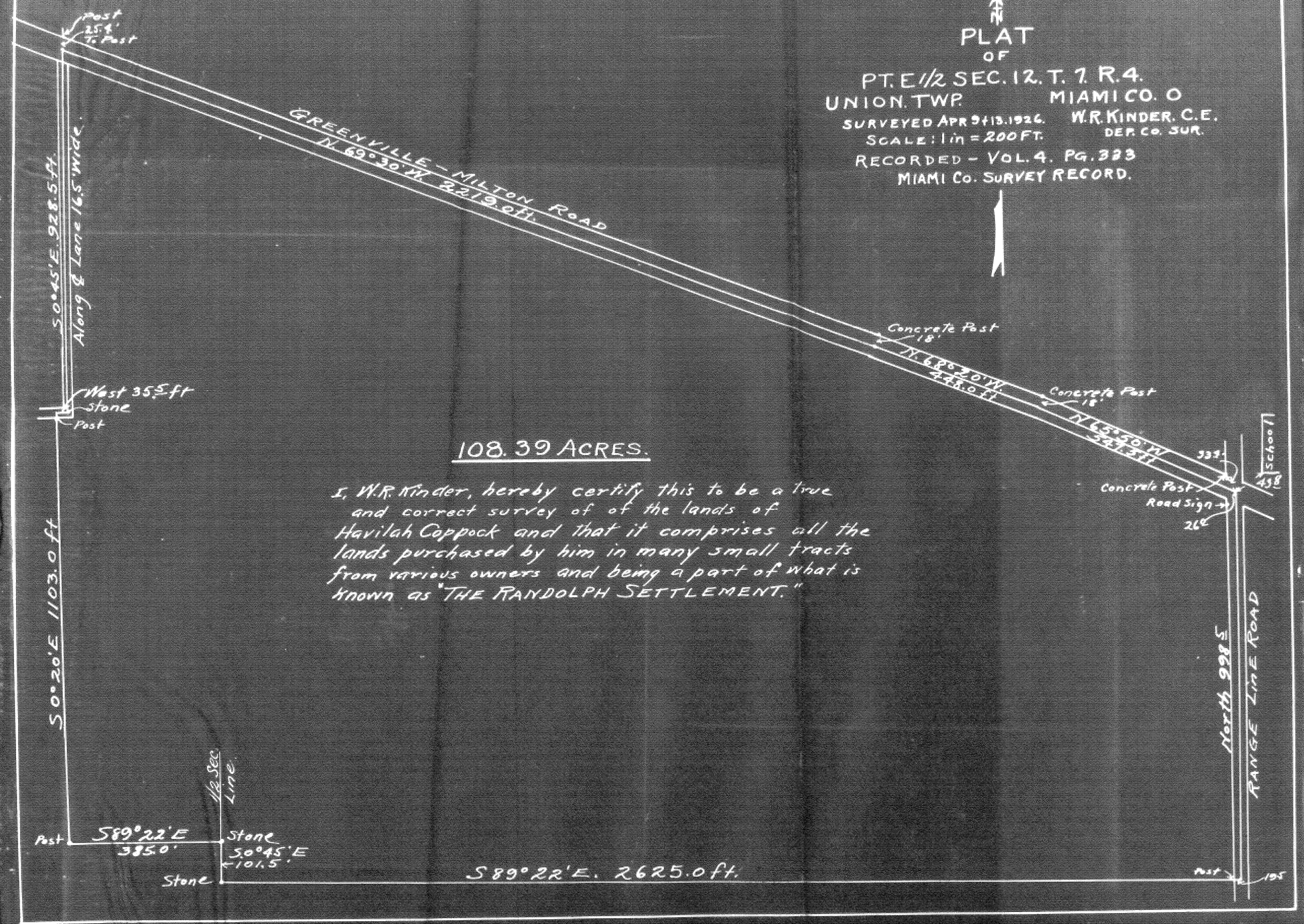

The object of this survey was to locate corners of TRACT "A" and obtain description and acreage. TRACT "C" is a survey of record and TRACTS "B" & D are from unrecorded surveys made by J. W. Dowler. Book 30, Pg. 49 & Book 29, Pg. 152, & Book 29 Pg. 31 of his notes and shown here as verification of this survey.

All measurements for this survey shown in feet and Enclosed thus (363.0')

Found stone @ A, B, C, D, E. Found stake @ F. (set 32 yrs) G = ¢ X-Roads. H = Post.

PLAT OF PT. N 1/2 SEC. 17., T. 6., R. 5.

UNION TP. MIAMI Co. O.

SURVEYED, Apr. 13, 1926. W. R. KINDER, C.E.

SCALE. 1 IN = 400 FT. DEP. Co. SUR.

Recorded Vol. No. 4. Pg. 334 MIAMI Co. SURVEY RECORDS.

Certified Correct. W. R. Kinder

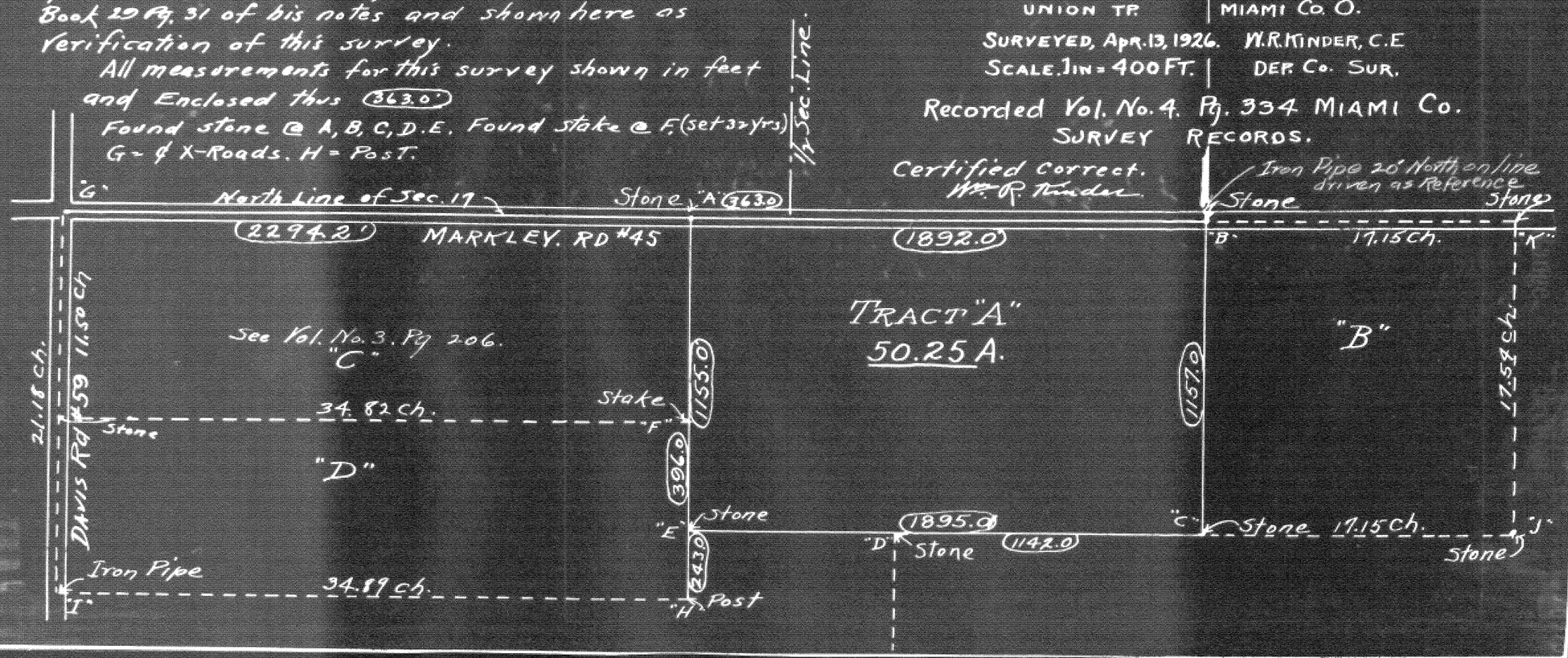

Town 2 Range 9 Section 4-10

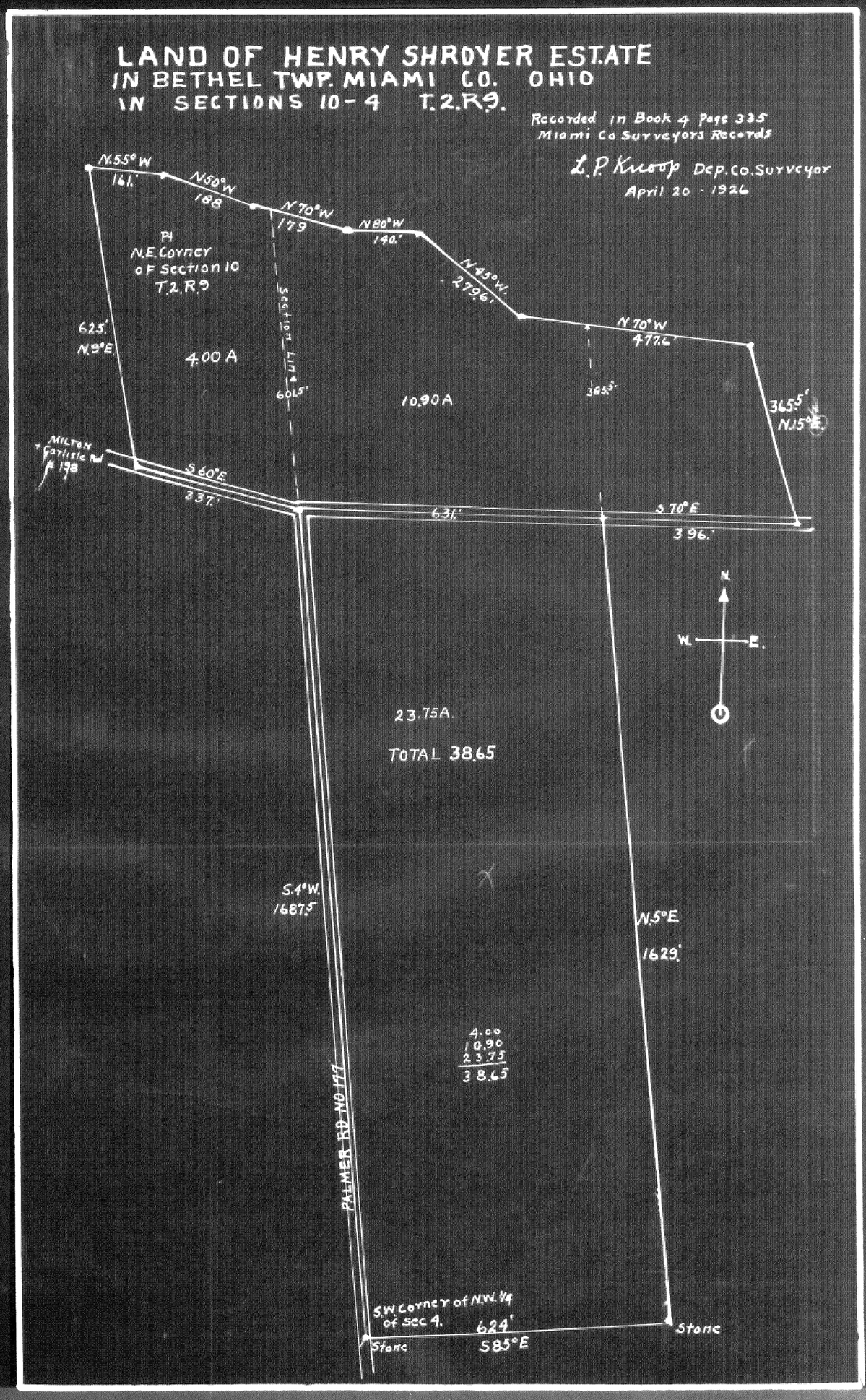

Town 1 Range 12 Section 32

PLAT
OF
N. PT. S.W & S. PT. N.W. Q'R'S.
SEC. 32. T. 1. R. 12.
SPRING CREEK TWP. MIAMI CO. O.
SCALE 1 IN. = 300 FT.
SURVEYED, MAY, 1ST, 1926. W.R. KINDER C.E.
DEP. CO. SUR.

This survey is certified to be correct and is recorded in Vol. 4, Pg. 336 of Miami Co. Surveyors Records.

NOTE:- Point "A" is S. 2° 15' W. 22.31 ch. from a stone in the center of the PIQUA-LOCKINGTON ROAD, which is S 87° 52' W. 45.90 ch. from a stone on the east line of Sec. 32, which is N. 3° 36' E. 17.29 ch. from the East 1/4 Sec. cor. of said Section.
Reference Deed Book 155 - Pg. 430
" Surveyors Rec. Vol. 3 - Pg. 174



Town 1 Range 11 Section 29

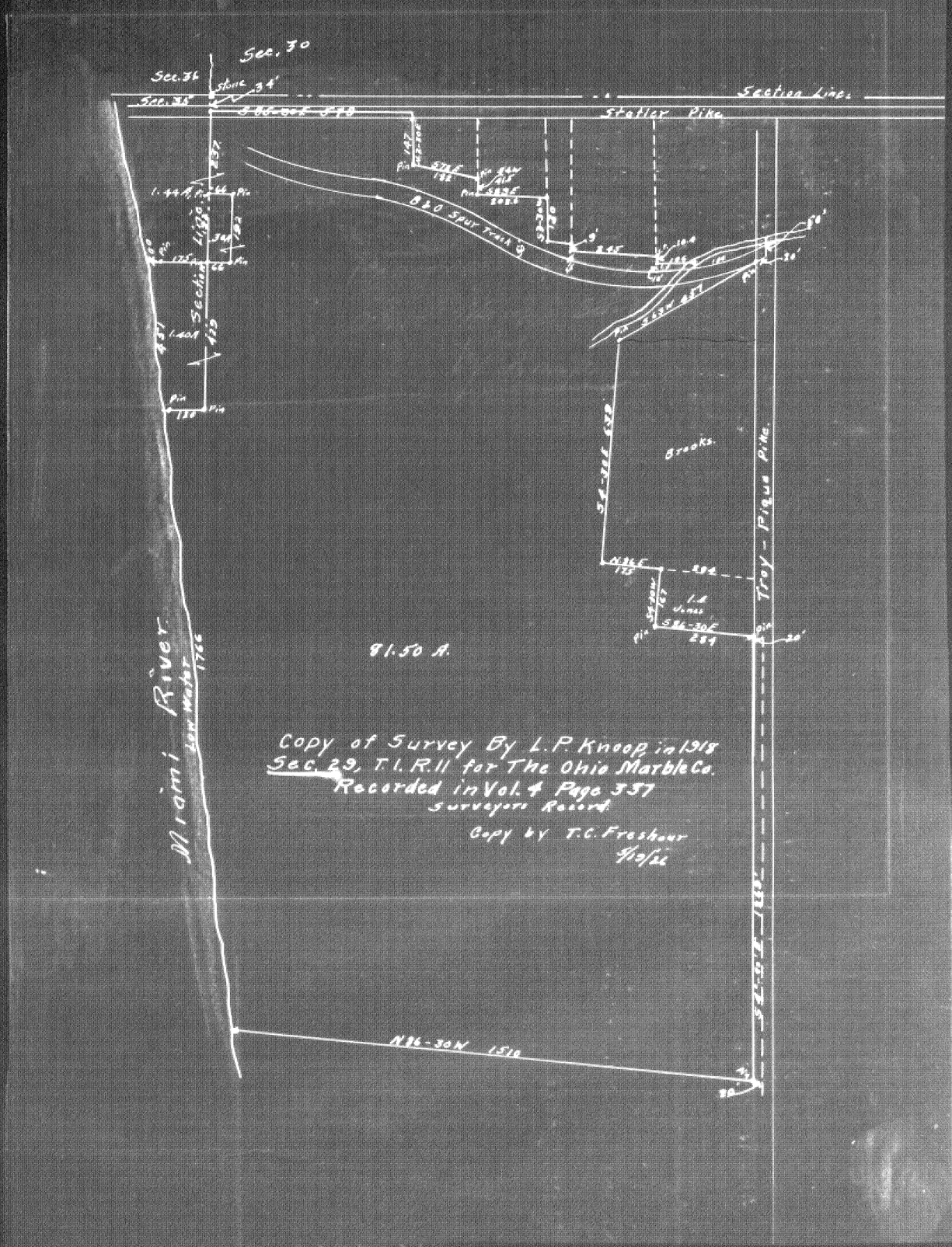

Town 7 Range 4 Section 15

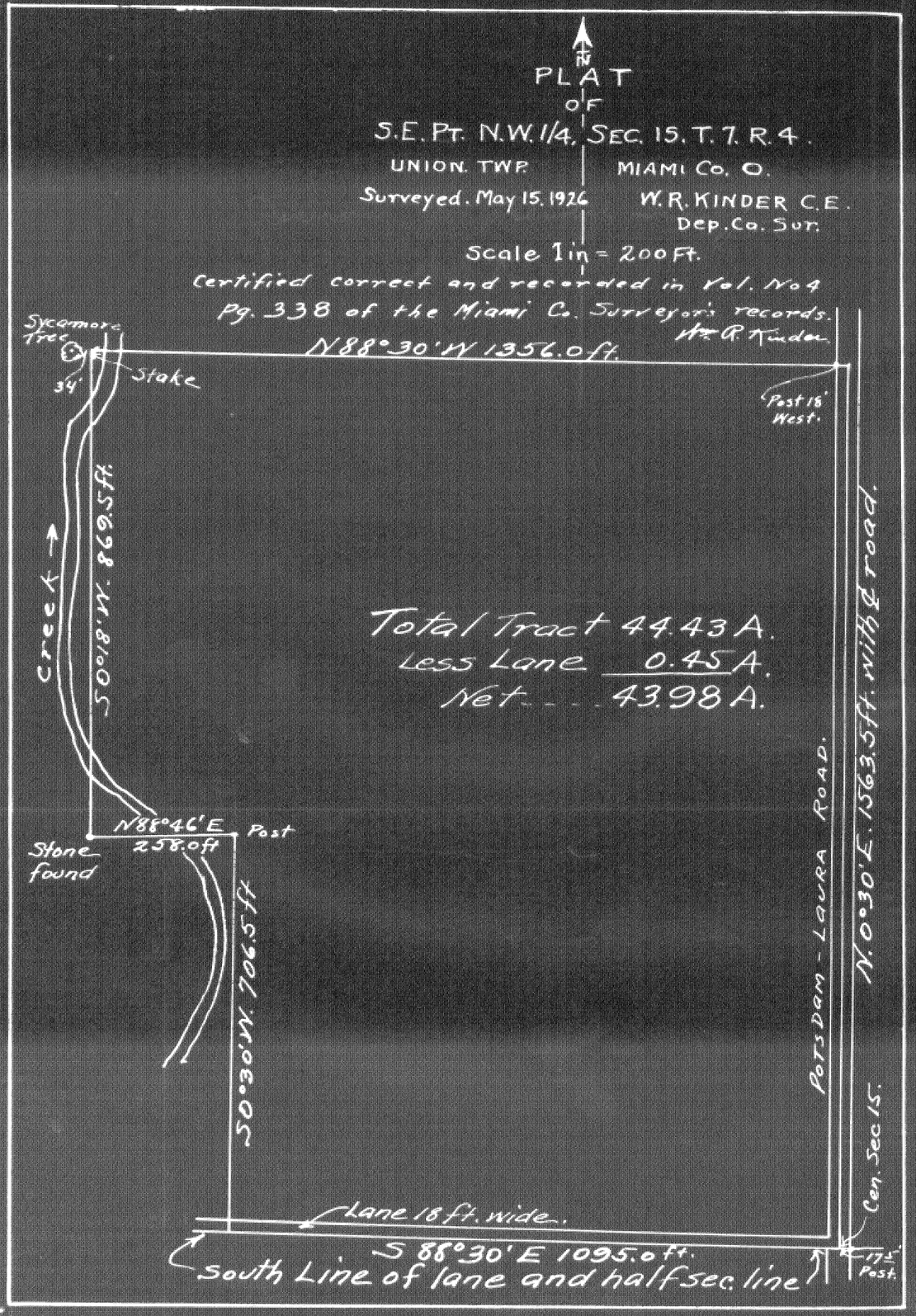

Town _____ Range _____ Section _____

Vacant
1/28/49
H.R.K

Town 5 Range 6 Section 29 & 32

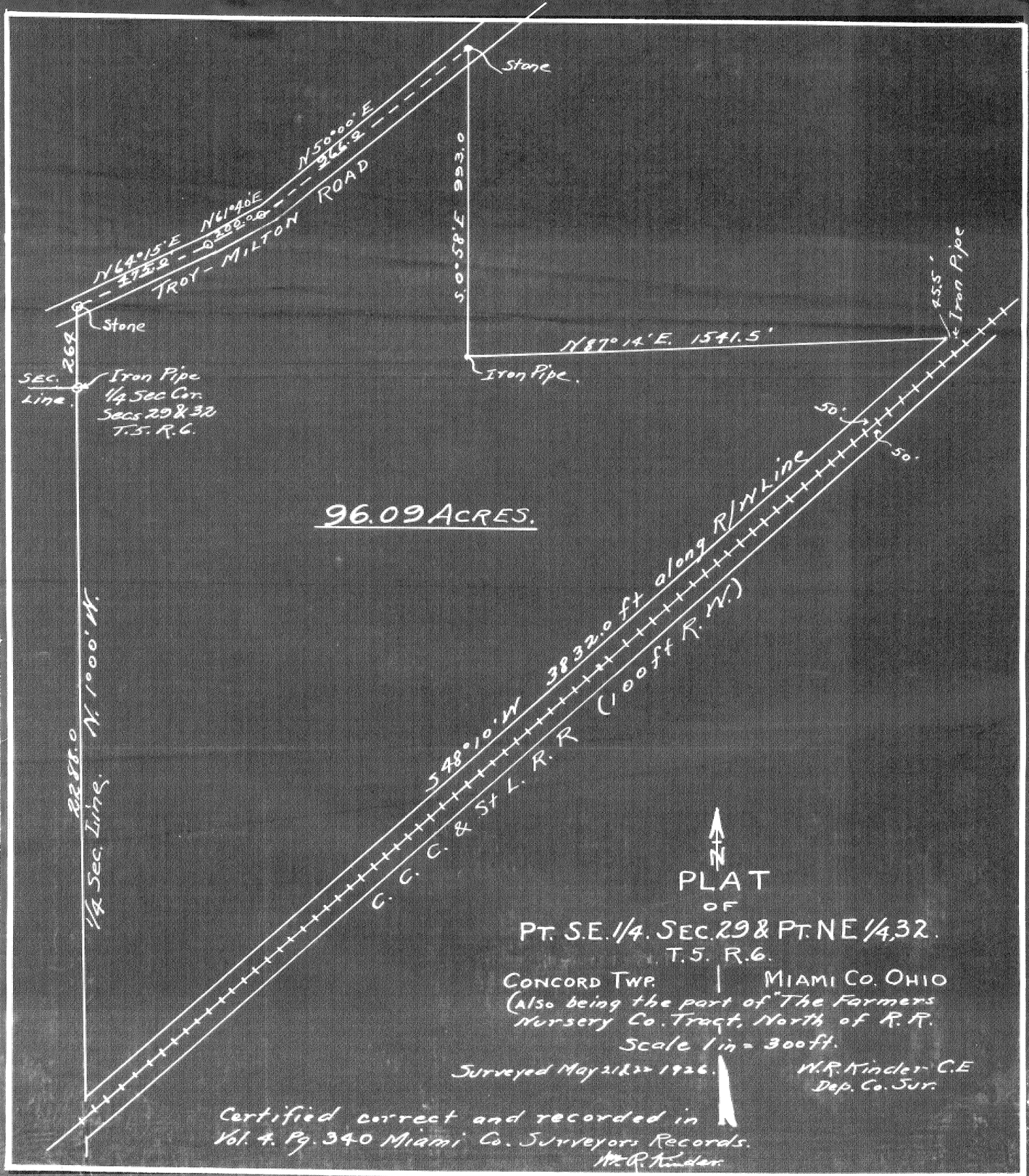

341

Town 5 Range 6 Section 32 & 33

PLAT OF

Pt. N.E 1/4 Sec. 32 & Pt. N.W 1/4 Sec. 33.

T. 5. R 6.

Concord Twp. Miami Co. Ohio.

(Also being the part of "The Farmers Nursery Co. Tract." South of. R. R.

Scale 1 in. = 300 ft.

Surveyed May 21 & 22 1926. W. R. Kinder C.E. Dep. Co. Sur.

Certified correct and recorded in Vol. 4. Pg. 341 Miami Co. Sur. Records.

Wm. R. Kinder

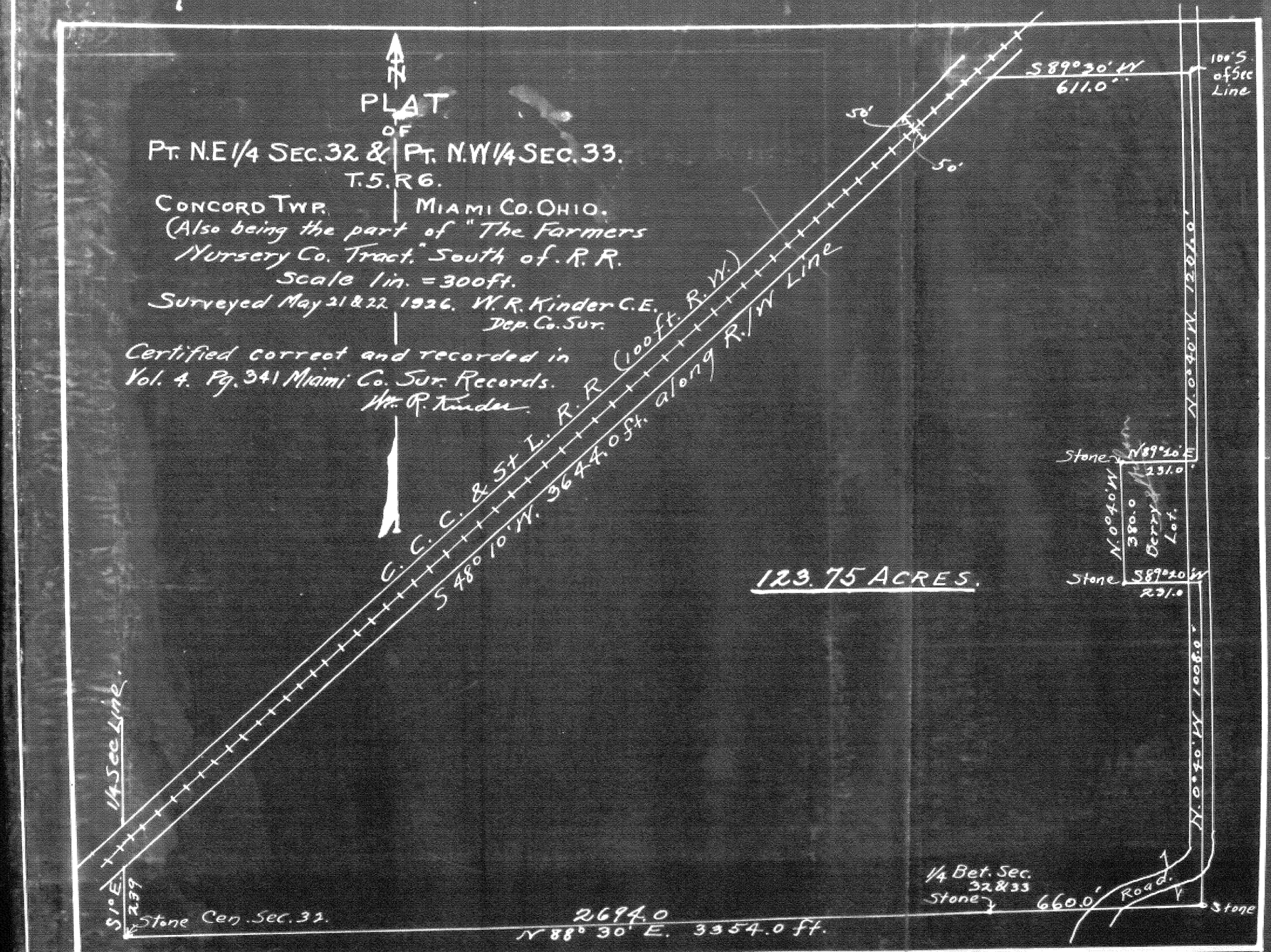

Town 5 Range 6 Section 32 & 33

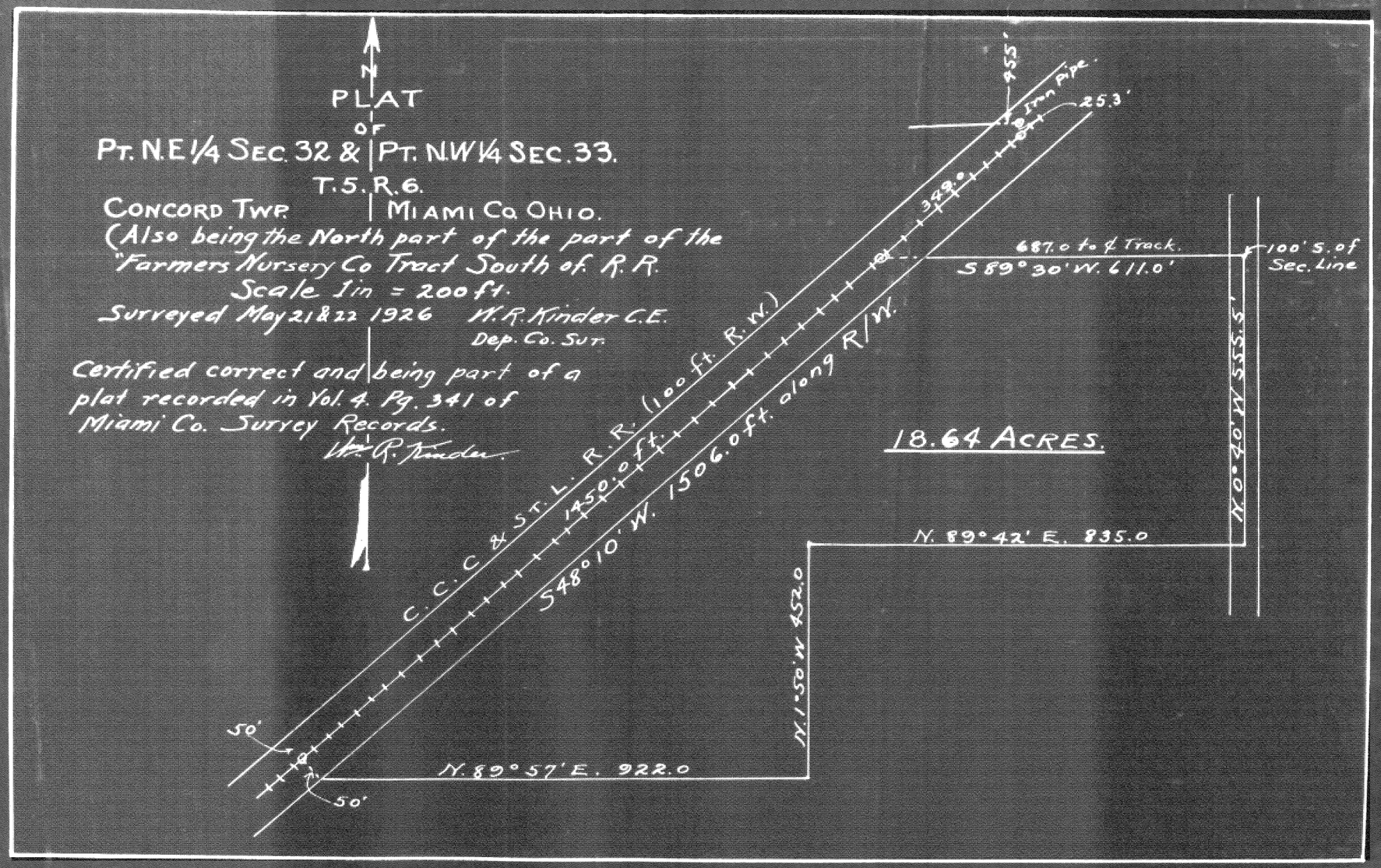

343

Town 5 Range 6 Section 32 & 33

PLAT
OF
PT. N.E 1/4 SEC. 32 & | PT. N.W. 1/4 SEC. 33.
T.5. R.6.
CONCORD TWP. | MIAMI CO. OHIO.

(Also being the South part of the part of the "Farmers Nursery Co." Tract South of R.R.

Scale 1 in. = 300 ft.

Surveyed May 21 & 22 1926. W. R. Kinder C.E.
Dep. Co. Sur.

Certified correct and being part of a plat recorded in Vol. 4. Pg. 341 of Miami Co. Survey. Records.

Wm. R. Kinder.

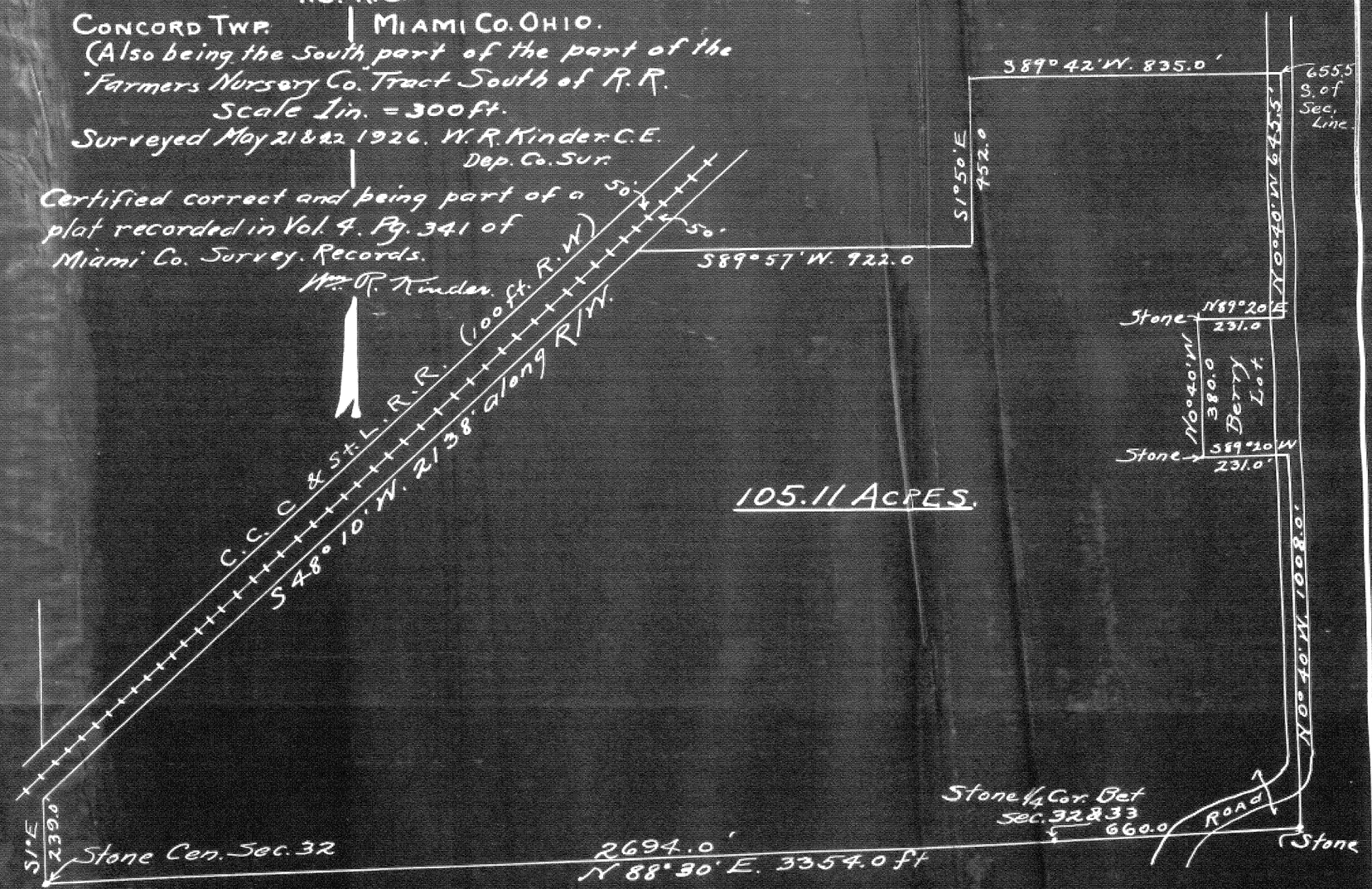

Town 7 Range 6 Section 31

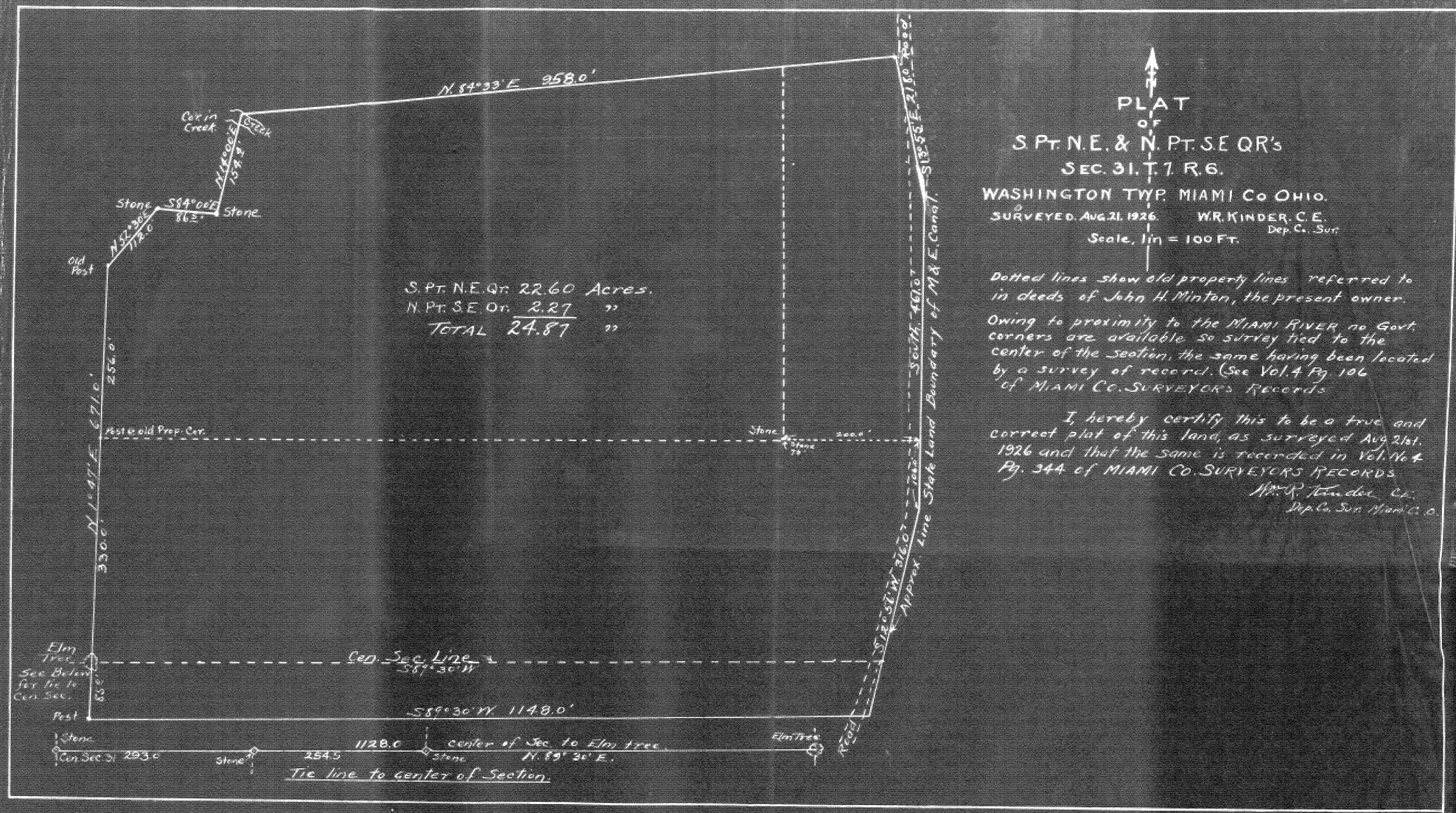

PLAT
OF
S. PT. N.E. & N. PT. S.E. QR's
SEC. 31. T. 7. R. 6.
WASHINGTON TWP. MIAMI Co OHIO.

SURVEYED. AUG. 21. 1926. W.R. KINDER. C.E. Dep. Co. Sur.

Scale, 1in = 100 FT.

Dotted lines show old property lines referred to in deeds of John H. Minton, the present owner.

Owing to proximity to the MIAMI RIVER no Govt. corners are available. So survey tied to the center of the Section, the same having been located by a survey of record. (See Vol. 4 Pg. 106 of MIAMI Co. SURVEYORS Records

I hereby certify this to be a true and correct plat of this land, as surveyed Aug. 21st. 1926 and that the same is recorded in Vol. No 4 Pg. 344 of MIAMI Co. SURVEYORS RECORDS

Wm. R. Kinder Co.
Dep. Co. Sur. Miami Co. O

Town 5 Range 6 Section 5

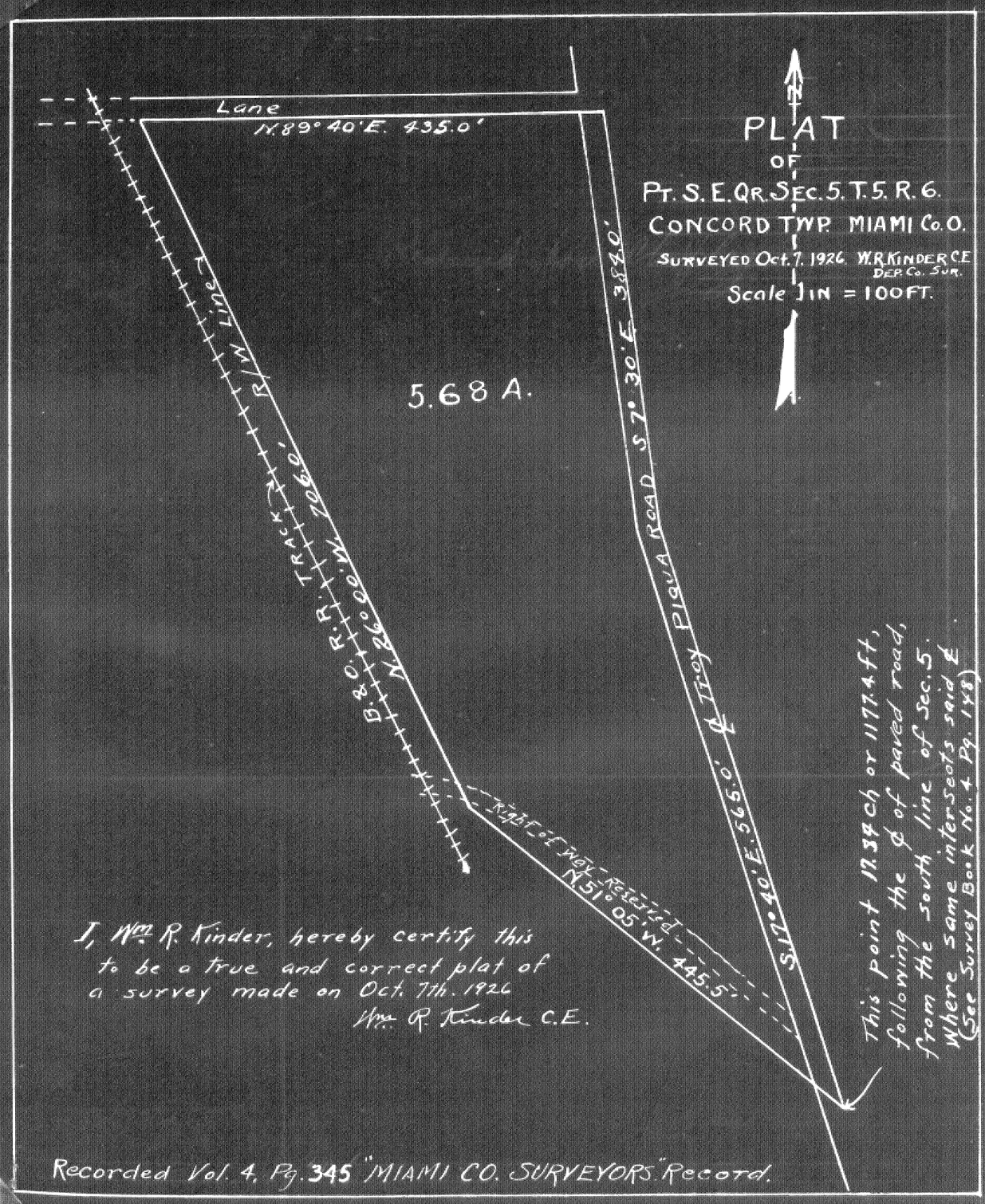

Town _____ Range _____ Section _____

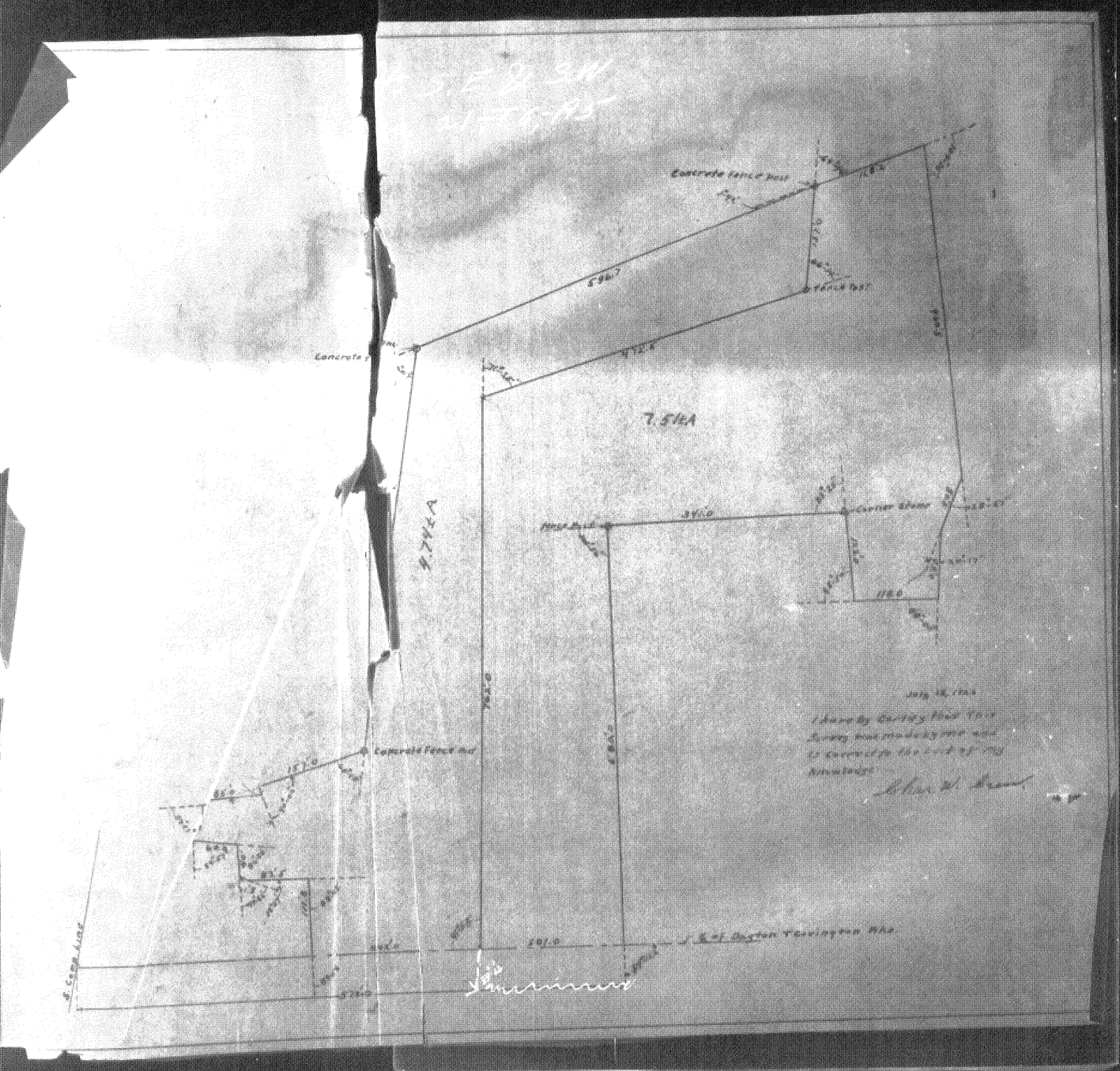

Town 1 Range 10 Section 11

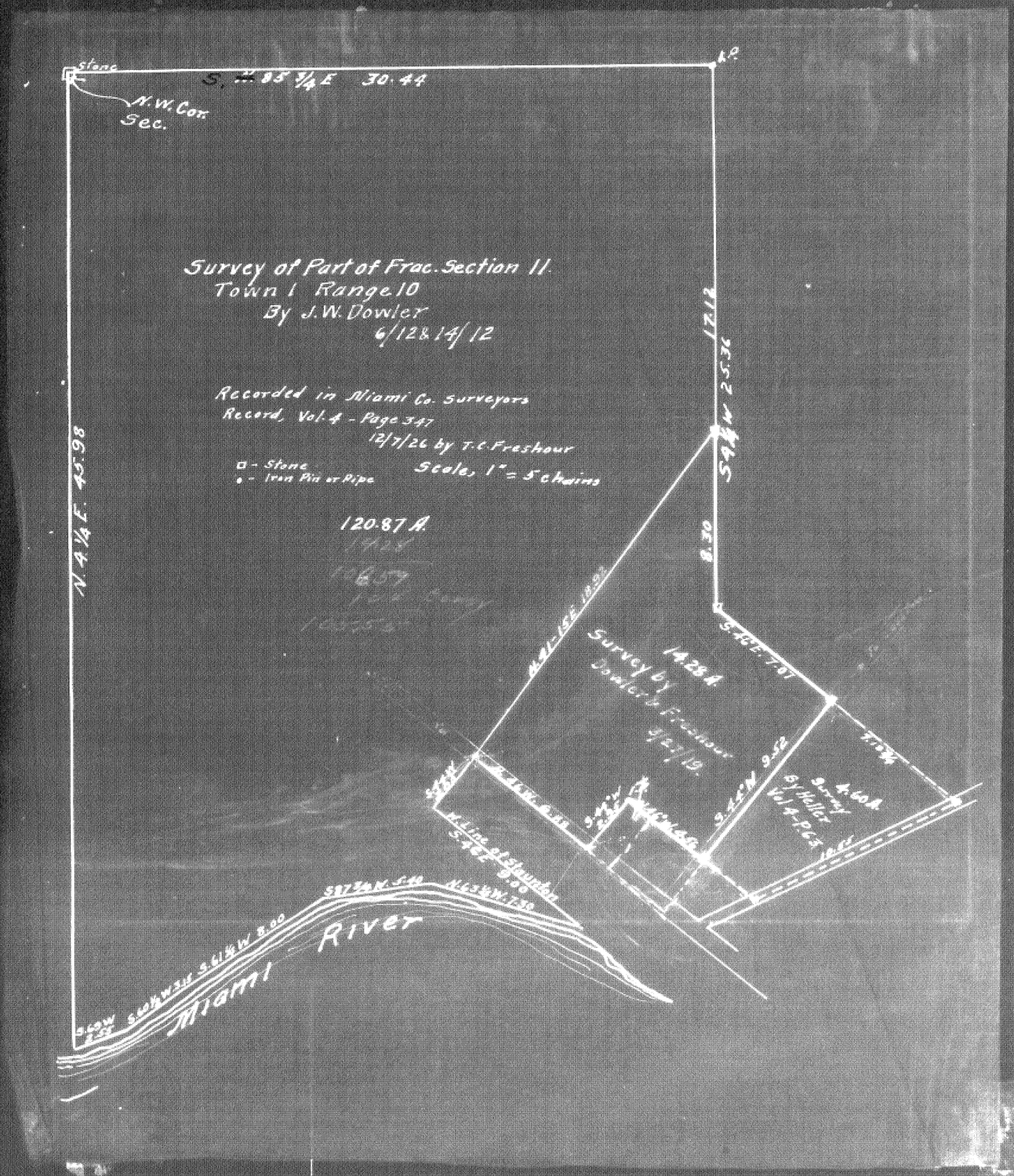

PLAT
OF

Pt. S.W. 1/4. Sec. 19. T. 2. R. 11,
Pt. N.E 1/4. Sec. 30. T. 2. R. 10,
& N.W 1/4 Sec. 24. T. 2. R. 10.

Lost Creek Twp. | Miami Co. Ohio

Scale. 1 in = 300 Ft.

Wm R. Kinder. C.E
Dep. Co. Surveyor.

Platted Dec. 21st. 1926

Approved:—
E. H. Bagford.
Co. Surveyor.
Miami Co. O.

I, W.R. Kinder, certify this to be a true and correct plat of the lands shown and to be made from my survey of same made on Nov. 6, 13, & 20th 1926, and that the same is recorded in Vol. #4. Pgs. 348 + 349 of the "Miami County Surveyors Records"

Wm. R. Kinder

—: SUMMARY :—

West Tract.

Sec. 30. T. 2. R. 10.	61.19 A.
Sec. 19 T. 2. R. 11	0.59 A.
Sec. 24 T. 2. R. 10	1.08 A.
Sec. 24 T. 2. R. 10	56.82 A.
Total	119.68 A.
Road Ded.	2.06 A.
Net	117.62

East Tract.

Sec. 19. T. 2. R. 11	63.35 A.
Sec. 19 T. 2. R. 11	18.52 A.
Sec. 24. T. 2. R. 10	101.56 A.
Total	183.43 A.
Road Ded.	1.96 A.
Net.	181.47 A.

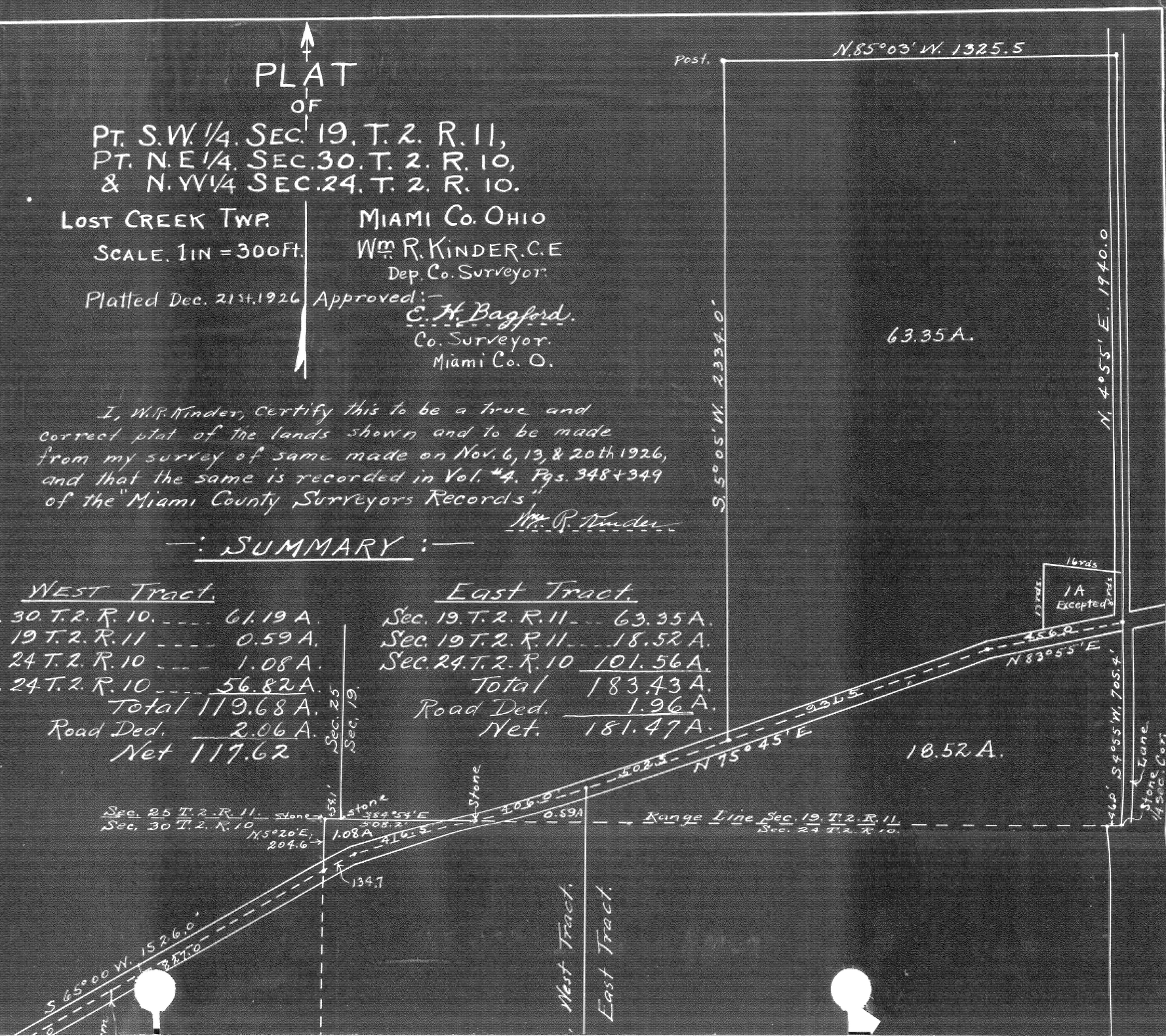

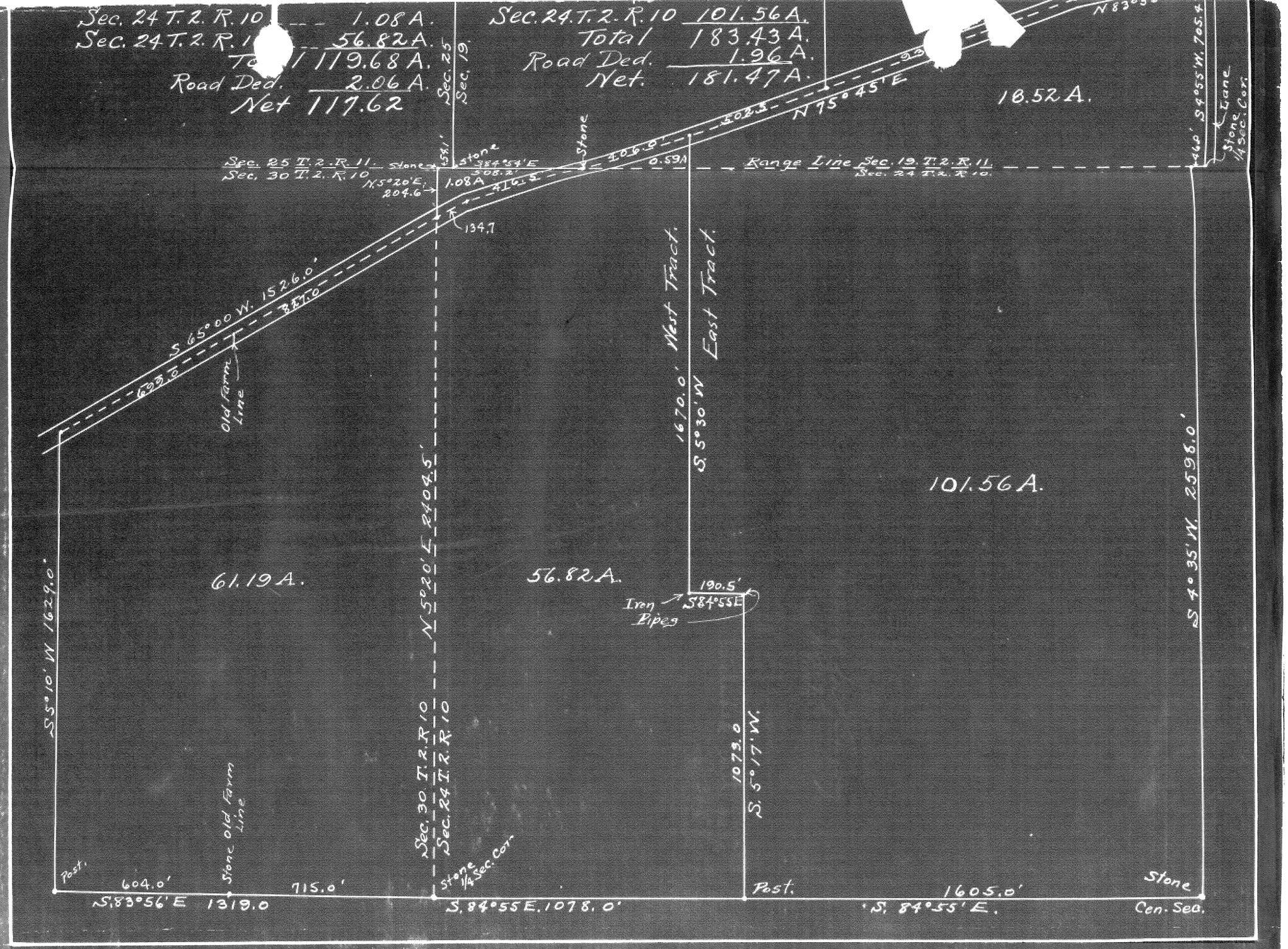
Sec. 24 T. 2. R. 10 1.08 A.
Sec. 24 T. 2. R. 1 56.82 A.
Total 119.68 A.
Road Ded. 2.06 A.
Net 117.62
Sec. 24 T. 2. R. 10 101.56 A.
Total 183.43 A.
Road Ded. 1.96 A.
Net. 181.47 A.
Sec. 25
Sec. 19.
N 83°
S 4°55' W. 705.4
Lane
Stone 1/4 Sec. Cor.
460'
18.52 A.
N 75°45' E
302.5
Stone
Sec. 25 T. 2. R. 11.
Sec. 30 T. 2. R. 10
Stone
S 84°54' E
308.2'
1.08 A
N 5°20' E.
204.6
416.5
306.9
0.59 A
Range Line Sec. 19. T. 2. R. 11.
Sec. 24 T. 2. R. 10.
134.7
S 65°00 W. 1526.0'
Old Farm Line
West Tract.
East Tract.
1670.0'
S. 5°30' W
101.56 A.
N 5°20' E 2404.5'
61.19 A.
56.82 A.
190.5'
Iron Pipes
S 84°55 E
S 4°35' W. 2598.0'
S 5°10' W 1629.0'
Sec. 30 T. 2. R. 10
Sec. 24 T. 2. R. 10
1079.0
S. 5°17' W.
Stone Old Farm Line
Post.
604.0'
715.0'
Stone 1/4 Sec. Cor.
Post.
1605.0'
Stone
S. 83°56' E 1319.0
S. 84°55 E. 1078.0'
S. 84°55' E.
Cen. Sec.

Bearing	Distance	Latitude	Departure	D.M.D.	Double Area
N 65°-56' E	946.6	+386.02	+864.31	+864.31	+333640.95
S 5°-45' E	2047.4	-2037.13	+205.13	+1933.75	-3939300.14
S 89°-11' W	1055	- 15.03	-1054.90	+1083.98	-16292.22
N 0°-30' W	1666.2	+1666.13	- 14.54	+ 14.54	+24225.53
					2 3597725.80
					1798862.94
					Sq. Ft. ÷ 43560 =
					41.296 Acres
N 65°-56' E	886.6'	+361.55	+809.52	+809.52	+292681.96
S 0°-30' E	1666.2	-1666.13	+ 14.54	+1633.59	-2721756.64
S 89°-11' W	805.4	- 11.48	-805.31	+842.81	- 9675.46
N 0°-49' W	1316.2	+1316.07	- 18.75	+ 18.75	+ 24676.31
					2 2414073.83
					1207036.915
					Sq. Ft. ÷ 43560 =
					27.7097 Ac.

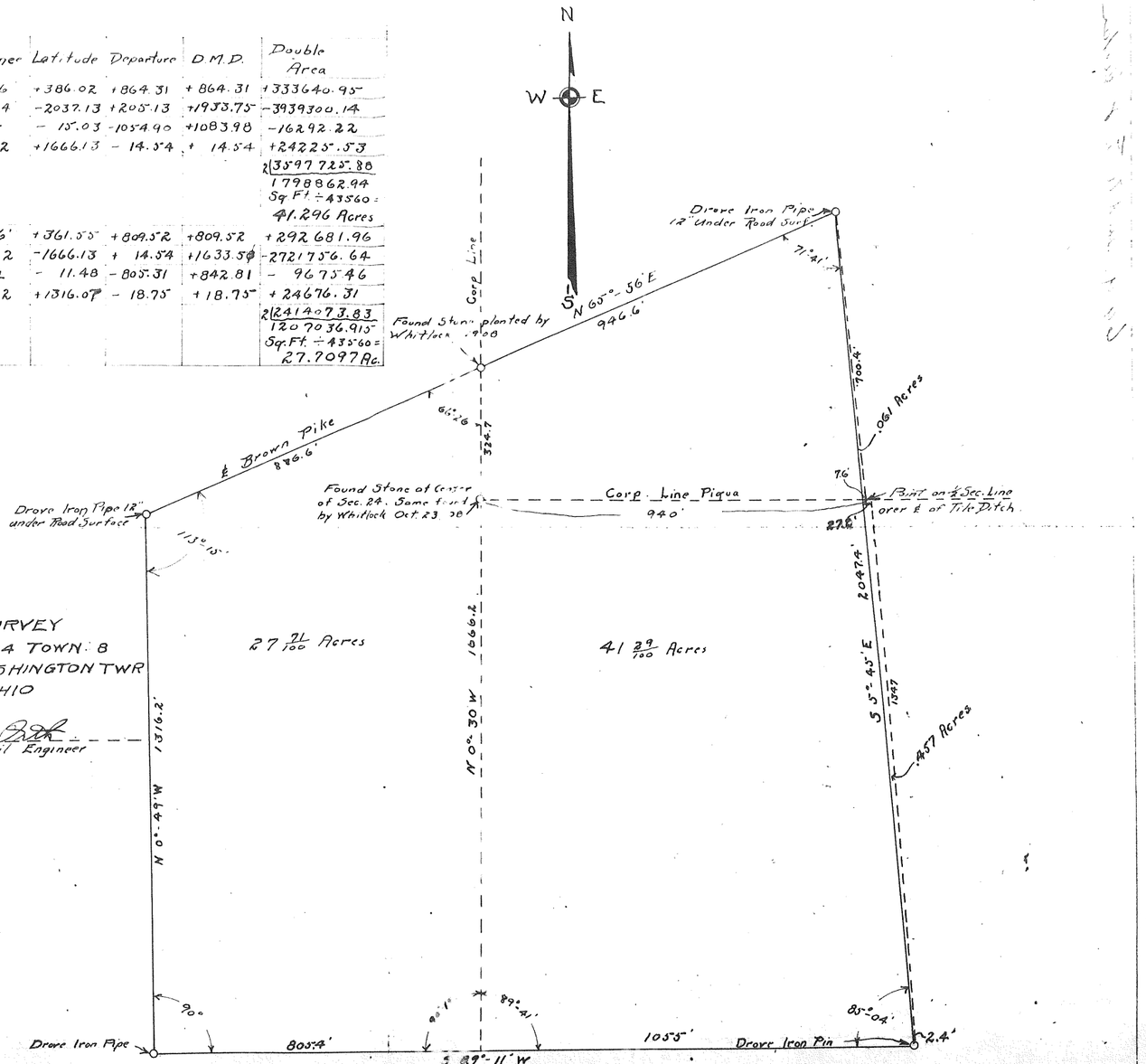

PLAT OF SURVEY
PART OF SECTION 24 TOWN. 8
RANGE 5 EAST - WASHINGTON TWR
MIAMI COUNTY OHIO
Surveyed by
Richard [illegible]
Civil Engineer
Date :- Dec. 1926

350
Town
Range
Section

Town 2 Range 9 Section 1. NE¼

Part of West Half and the N.W. Corner of the East Half of the N.E. Quarter of SECTION 1, TOWN 2, RANGE 9.
Bethel Twp. Miami Co.

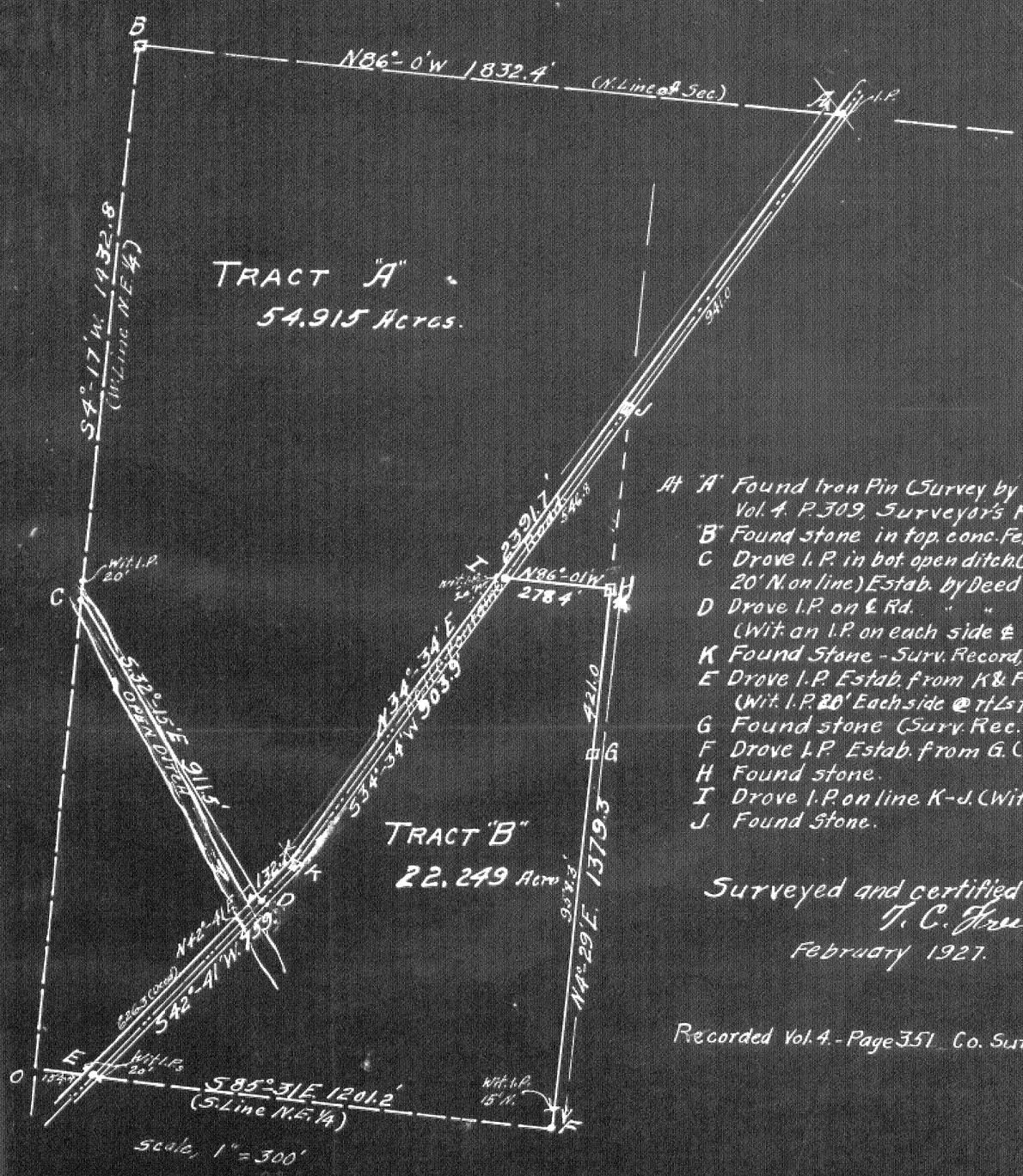

At "A" Found Iron Pin (Survey by Kinder, Vol. 4. P. 309, Surveyor's Record.
"B" Found stone in top. conc. Fence Post.
C Drove I. P. in bot. open ditch. (Wit. I.P. 20' N. on line) Estab. by Deed Vol. 98-P.112.
D Drove I.P. on ℄ Rd. " " " " " "
(Wit. an I.P. on each side ℄ at Rt∠s 20')
K Found Stone - Surv. Record, Vol. 3. - P. 287.
E Drove I.P. Estab. from K & F " " " "
(Wit. I.P. 20' Each side @ rt∠s to ℄. Rd.)
G Found stone (Surv. Rec. Vol. 3 - P. 367)
F Drove I.P. Estab. from G. (Wit. I.P. 15' N.)
H Found stone.
I Drove I.P. on line K-J. (Wit. I. Pins 20' eac.
J Found Stone.

Surveyed and certified correct by
T. C. Freehow,
February 1927.

Recorded Vol. 4. - Page 351 Co. Surv. Record.

PLAT
SHOWING RELOCATION
OF PART OF
COVINGTON - POLO RD. #87
N.W. 1/4, SEC. 5. T. 8. R. 5.

NEWBERRY TWP. MIAMI CO. OHIO.

FEB. 13, 1927. W.R. KINDER DEP. CO. SUR.

SCALE - 1 IN = 200 FT.

℄ OLD ROAD. _____

℄ RELOCATION. - - - -

NEW. R/W. LINE. _____

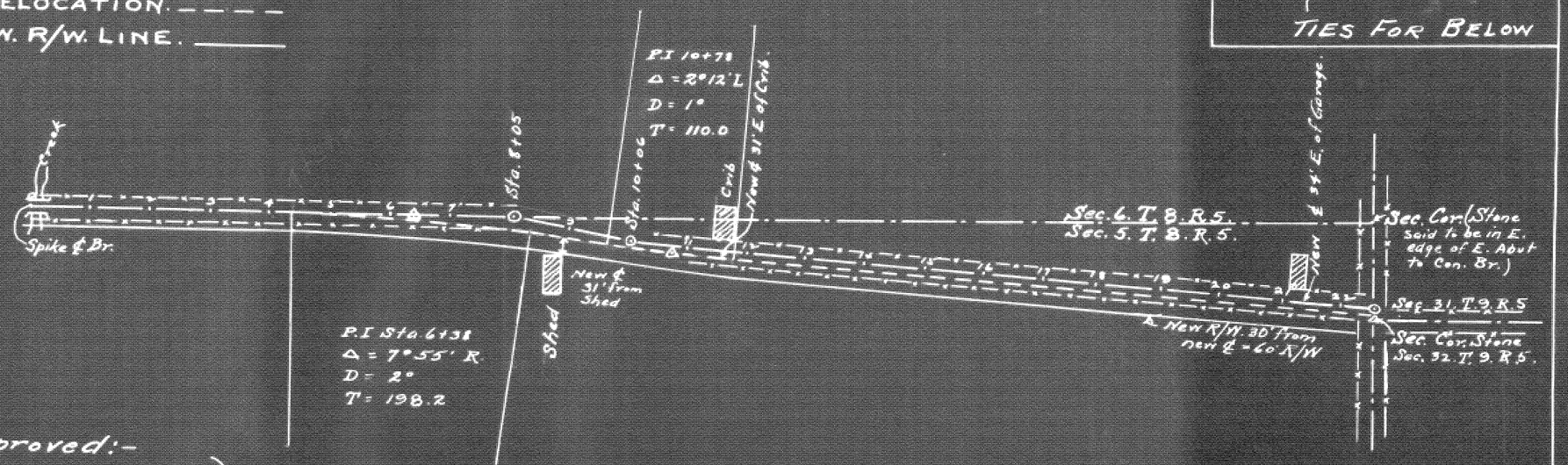

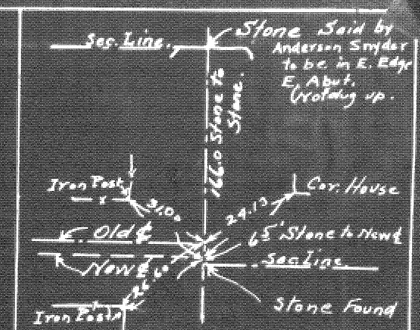

TIES FOR BELOW

Approved:-

J. F. Lucke } Co. Comm.
Ben Hess } MIAMI Co.
Jos Barnett }

E. H. Bagford. Co. SURVEYOR.

Date:- 4-29-27

We, the undersigned hereby approve this plat and dedicate, to the use of the public, the ground necessary for the 60 ft. right of way for the relocation as shown by the above plat.

[illegible] } Owners abutting property.
[illegible]

Recorded. Vol. 4. Pg. 352 Miami Co. Surveyors Records.

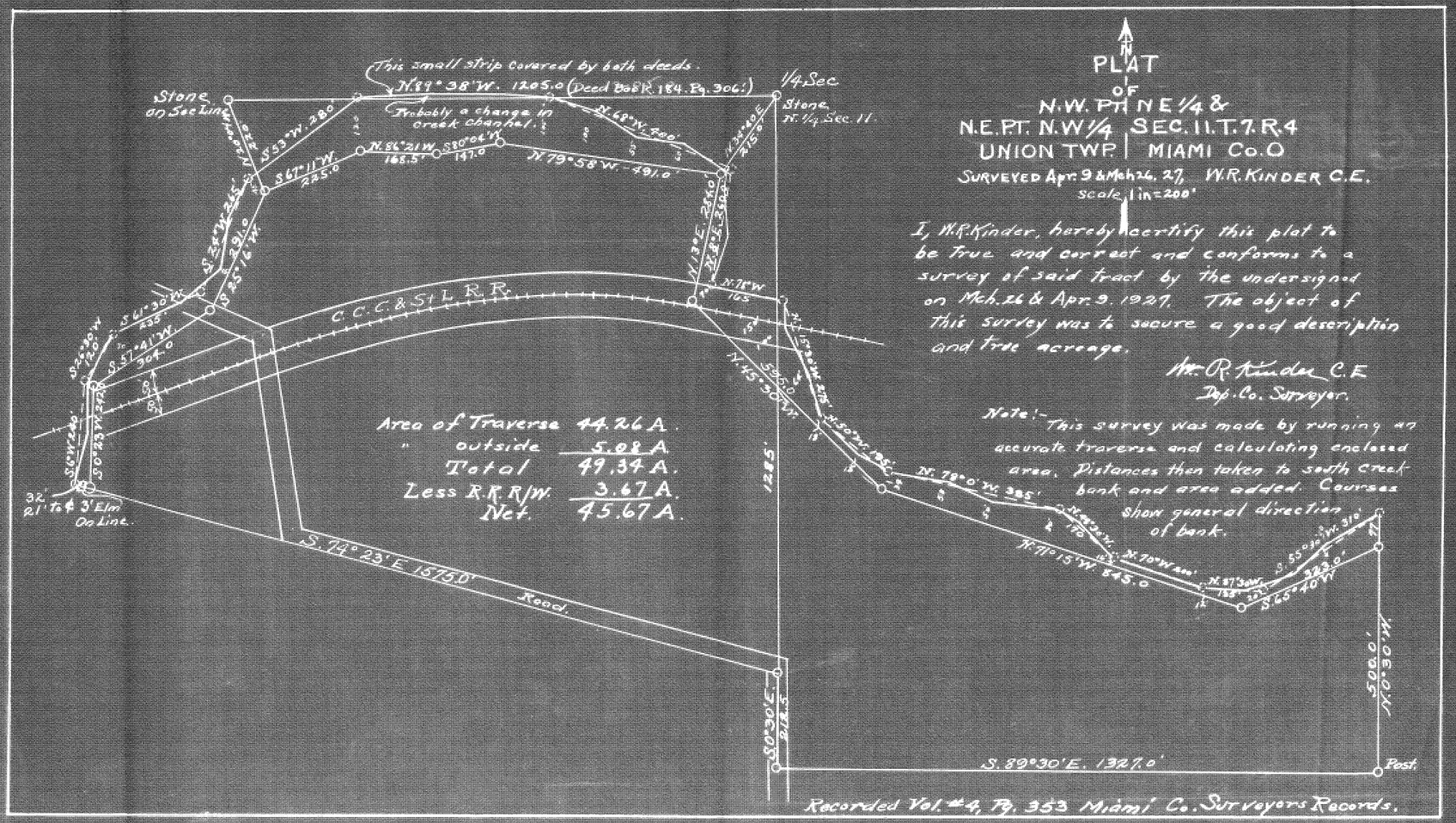

N

PLAT

OF

N.W. PT. N.E. 1/4 &
N.E. PT. N.W. 1/4 SEC. 11. T. 7. R. 4
UNION TWP. MIAMI CO. O

SURVEYED Apr. 9 & Mch. 26, 27, W.R. KINDER C.E.
scale 1 in = 200'

I, W.R. Kinder, hereby certify this plat to be true and correct and conforms to a survey of said tract by the undersigned on Mch. 26 & Apr. 9, 1927. The object of this survey was to secure a good description and true acreage.

W.R. Kinder C.E.
Dep. Co. Surveyor.

Note:- This survey was made by running an accurate traverse and calculating enclosed area. Distances then taken to south creek bank and area added. Courses show general direction of bank.

Recorded Vol. #4, Pg. 353 Miami Co. Surveyors Records.

Town 7 Range 4 Section 11

353

Town . . 9 . . Range 4 . . Section 13

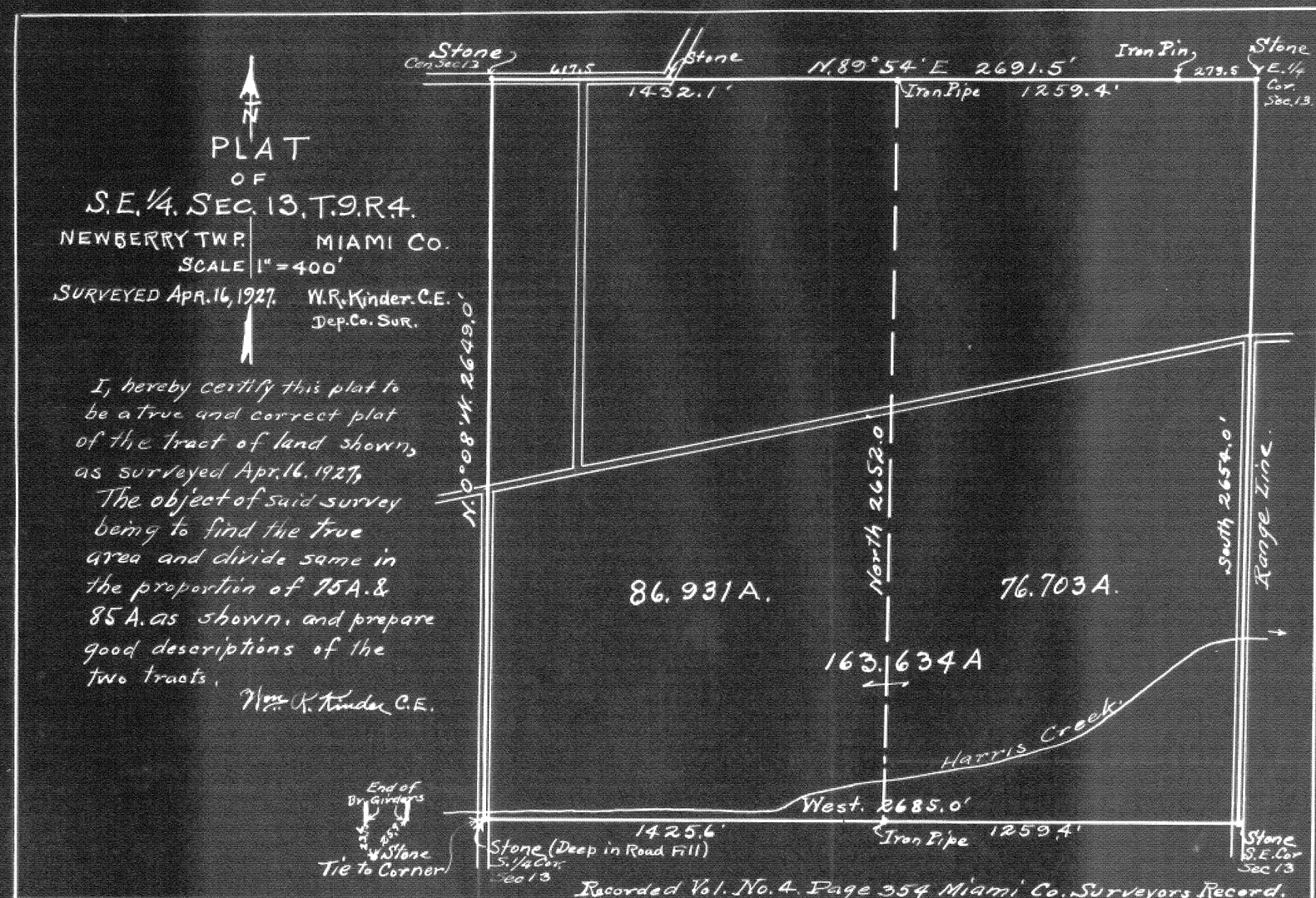

355

Town 2 Range 12 Section 36

PLAT OF PART WM. FOSTER FARM
NW 1/4 SEC. 36, T2 N, R10 E

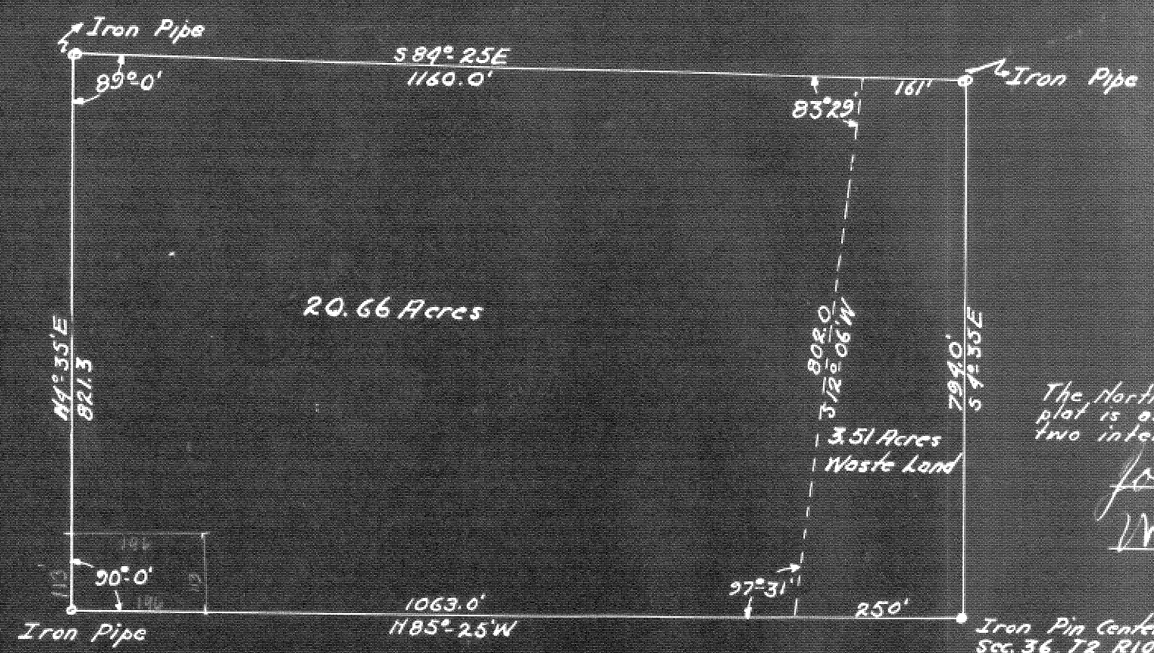

N

The North Line as shown on this plat is as agreed on by the two interested parties.

for Edwards

Wm Foster

APPROVED - C. H. Bagford 6-23-27
County Surveyor

Surveyed June 4, 1927 by
A. W. Summers - C.E.

Town _____ Range _____ Section _____

Vacant
1/28/49
H.R.K

Town _____ Range _____ Section 1

SECTION-1-T-1-R-10 M.R.S.

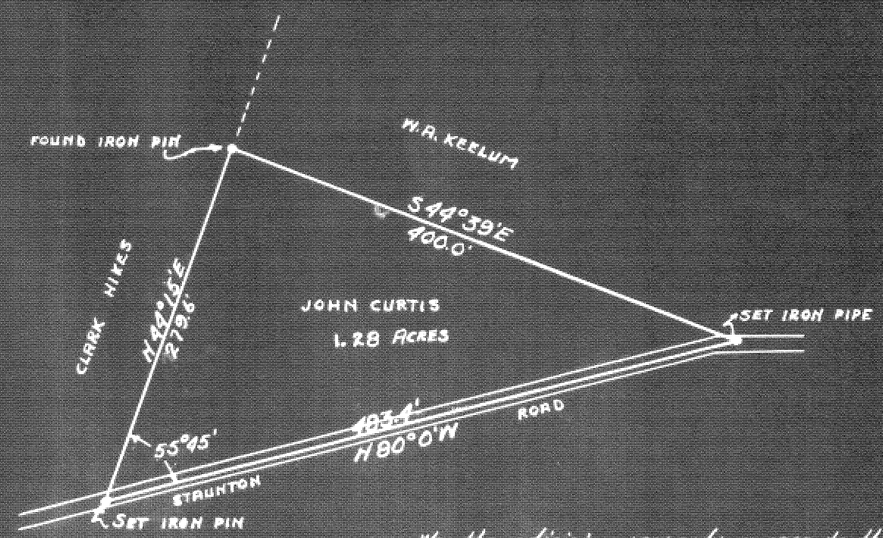

I hereby certify the above acerage to be correct from a careful survey of the same July 8, 1927

A.W. SUMMERS - C.E.

Approved — E. H. Bagford
COUNTY SURVEYOR
JULY 9, 1927

We, the adjoining property owners to the above tract, do hereby barge by mutual consent, the boundary lines as shown on this plat and as staked in the field are correct.

John Curtis
W.A. Keelum
C. V. Hikes

357

Town 2 & 8 Range 4 Section 2 & 11

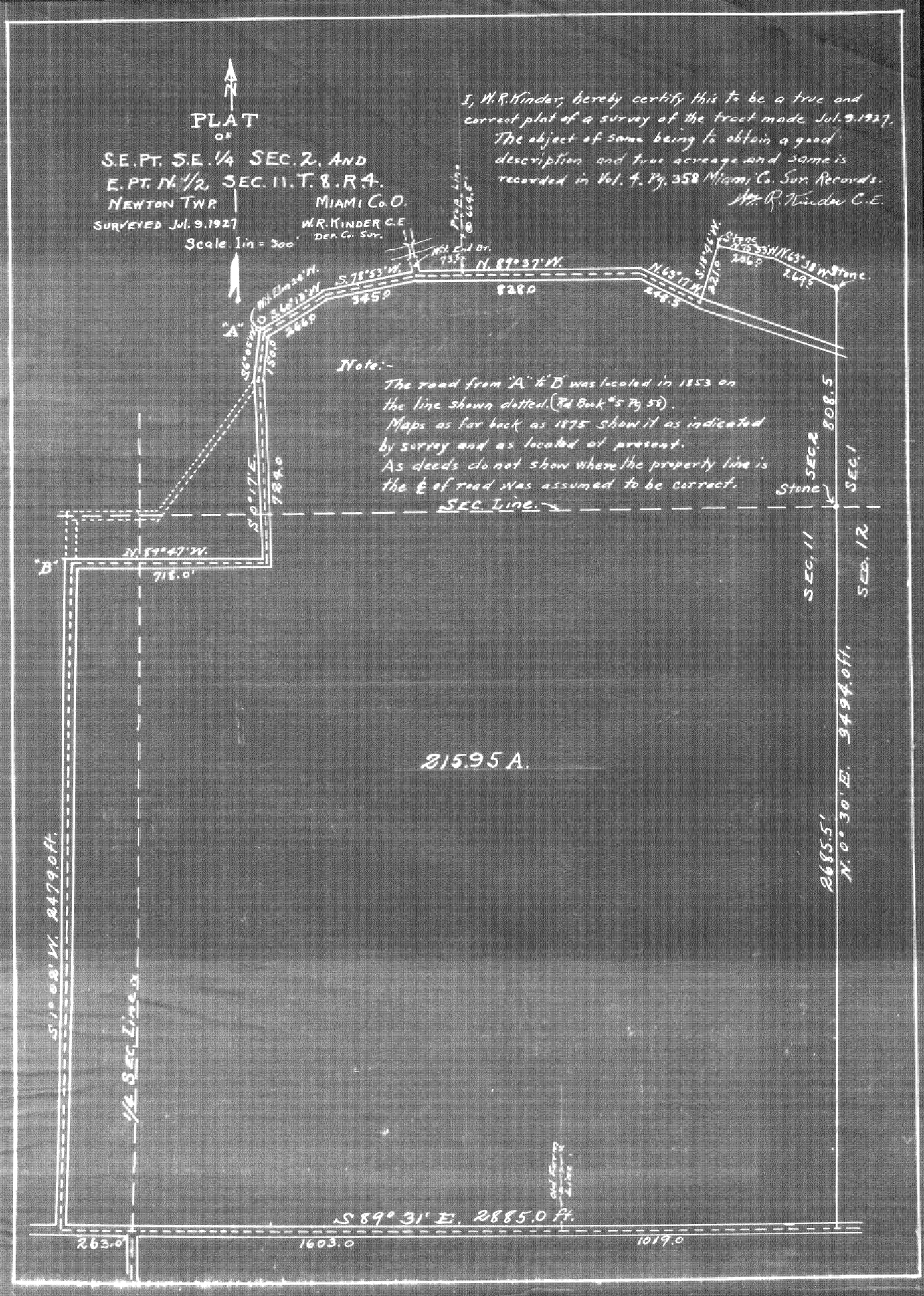

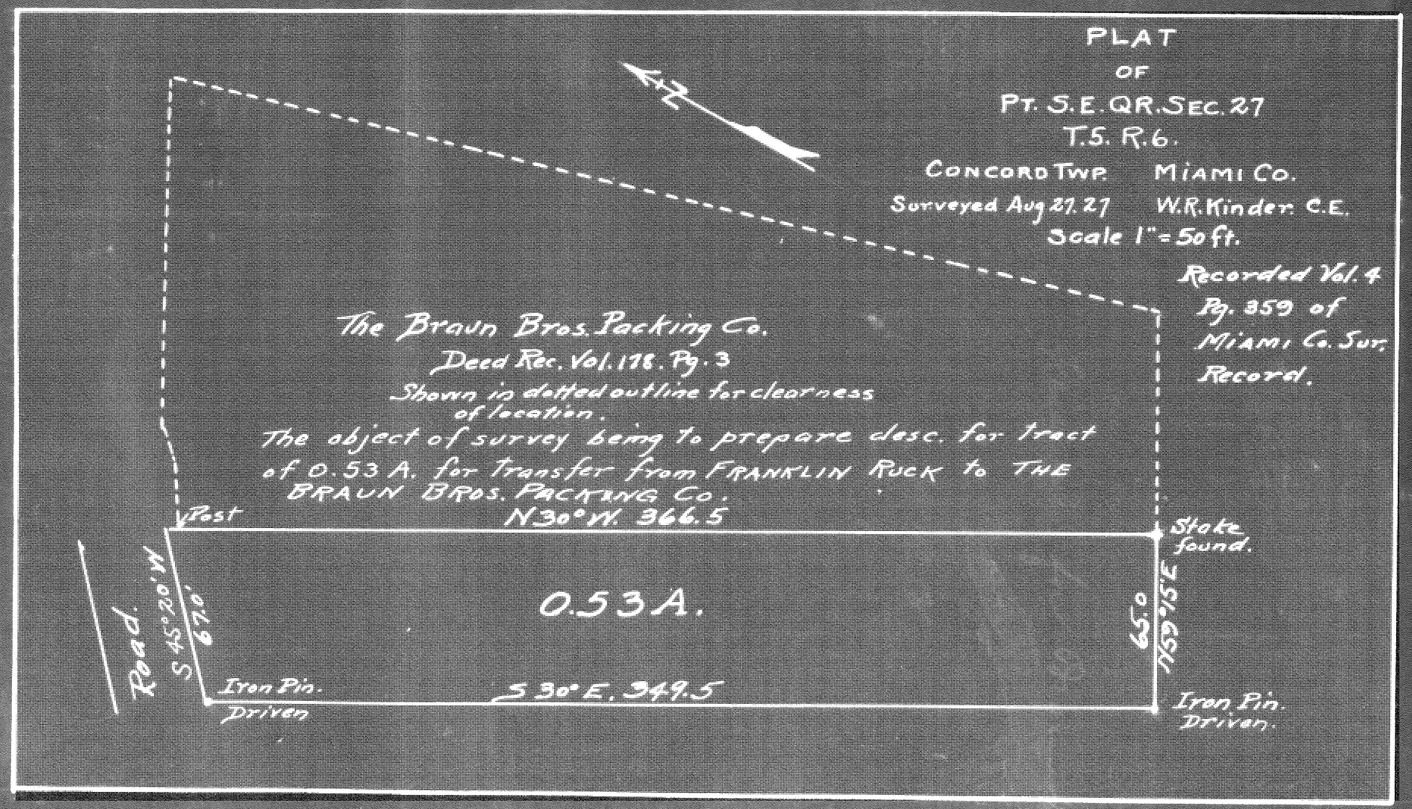

Town 5 Range 6 Section 27

359

Town 6 Range 5 Section 7

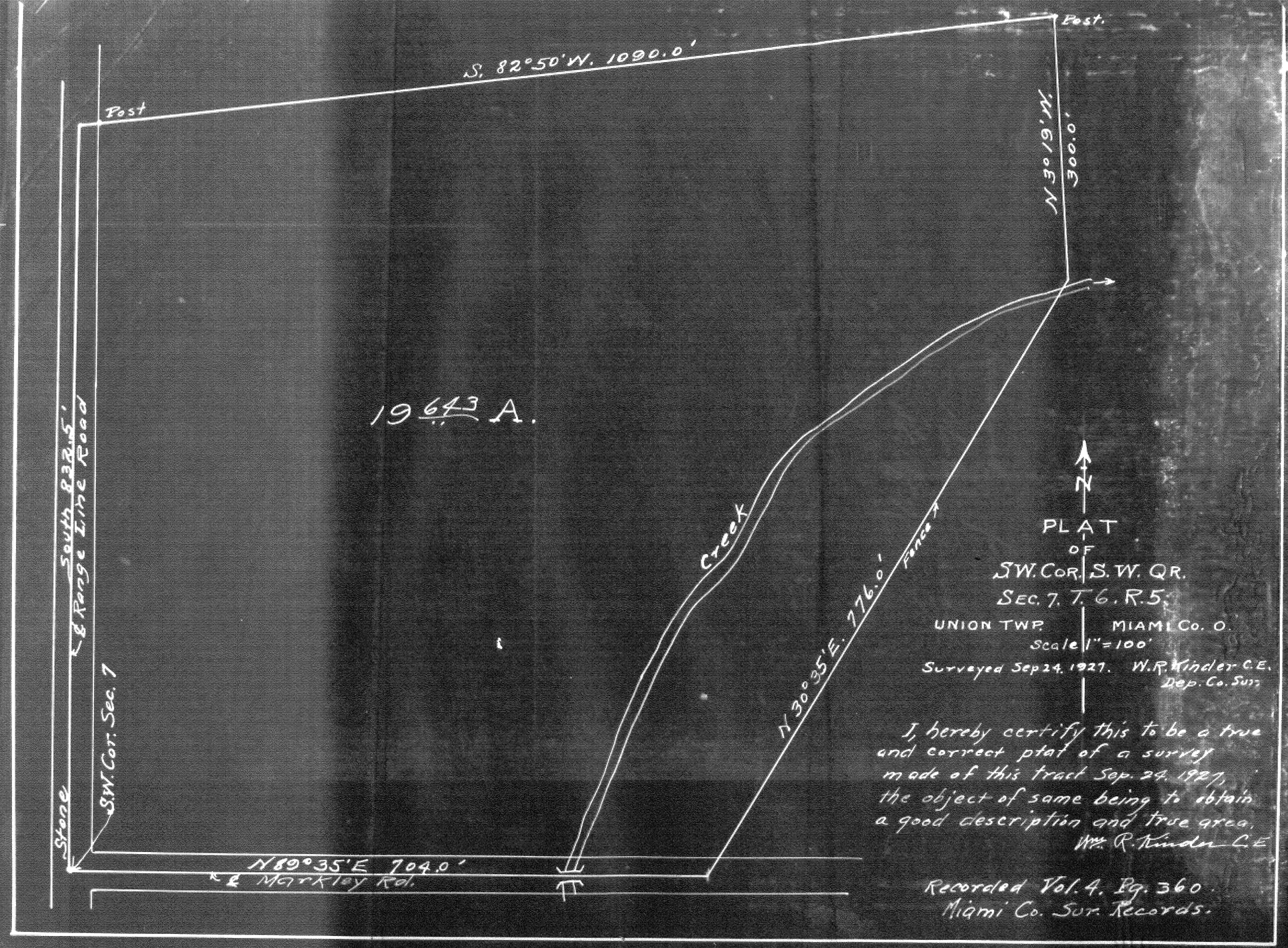

PLAT
OF
SW. COR. S.W. QR.
SEC. 7. T. 6. R. 5.
UNION TWP. MIAMI Co. O.
Scale 1" = 100'
Surveyed Sep 24. 1927. W.R. Kinder C.E.
Dep. Co. Surr.

I, hereby certify this to be a true and correct plat of a survey made of this tract Sep. 24. 1927, the object of same being to obtain a good description and true area.
Wm. R. Kinder C.E.

Recorded Vol. 4. Pg. 360.
Miami Co. Sur. Records.

Town 7 Range 4 Section 13



N

PLAT
OF
PT. N.E. QR.
SEC. 13. T. 7. R. 4
UNION TWP. | MIAMI Co. O.
Scale 1 IN = 300 FT.
SURVEYED Oct. 1. 1927 W.R. Kinder C.E
Dep. Co. Sur.

I, hereby certify this plat to be true and correct as surveyed Oct. 1st. 1927. The object of this survey was to straighten farm line A.B.C. to A.D, compute the area and obtain description.

Recorded Vol. 4. Pg. 361 of Miami Co. Surveyors Records.

Town 5 Range 6 Section 29 + 30

362

Being Part S½ N.E.¼ & N.E. Corner of S.E.¼, Sec. 30. Town 5, Range 6.

I certify this to be a correct return of a Survey made by me Sept. 23 & 24, 1927. J. C. Dreshar
Deputy Surveyor
Miami County

Being the West Side of N.W.¼ & N.W. Cor. of S.W.¼, Sec. 29, Town 5. Range 6.

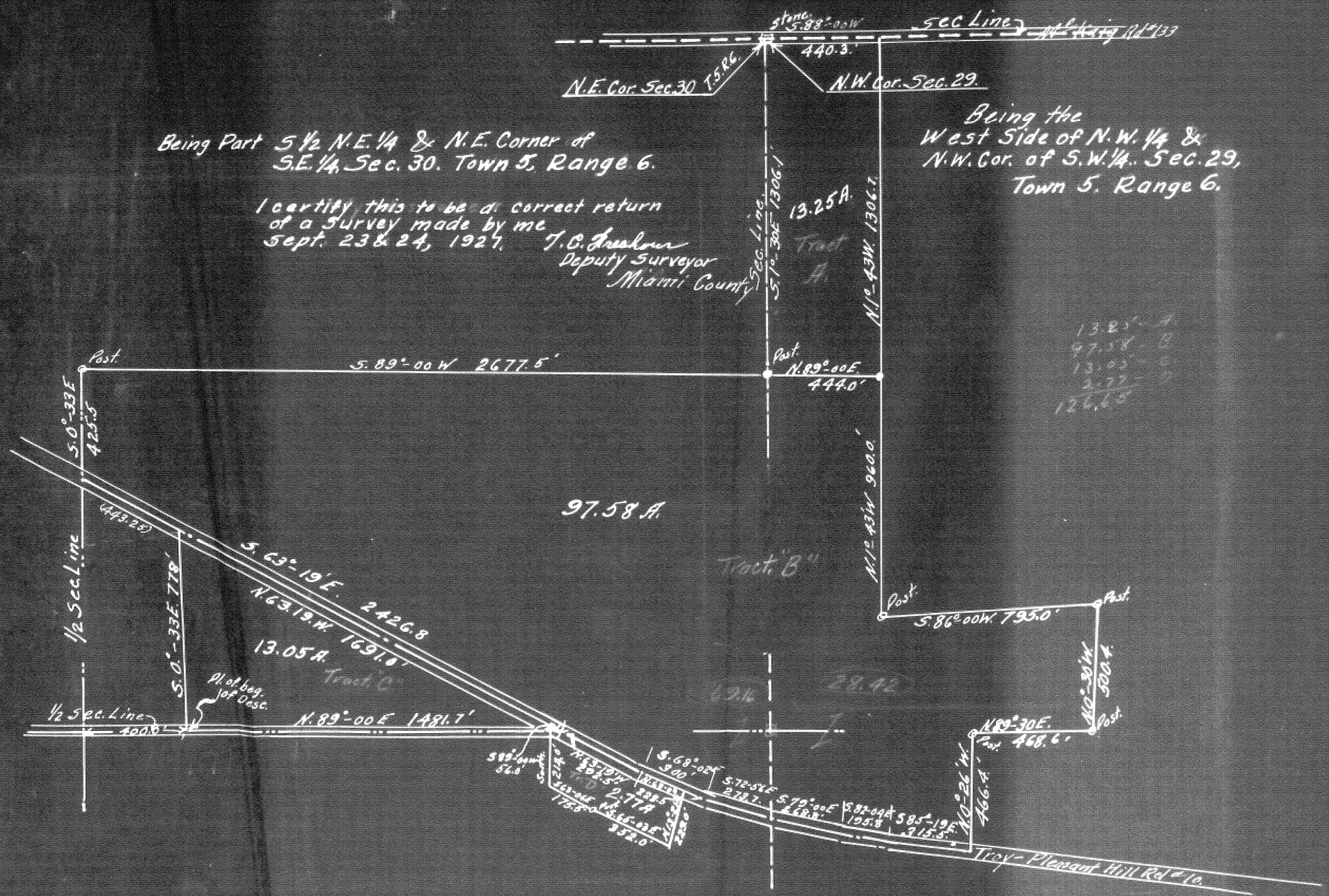

Town 5 Range 6 Section 16

97.58
28.42
69.16
13.05
82.21
2.77
84.98

Vacant
1/28/49
W.R.K.

Town 1 Range 12 Section 31

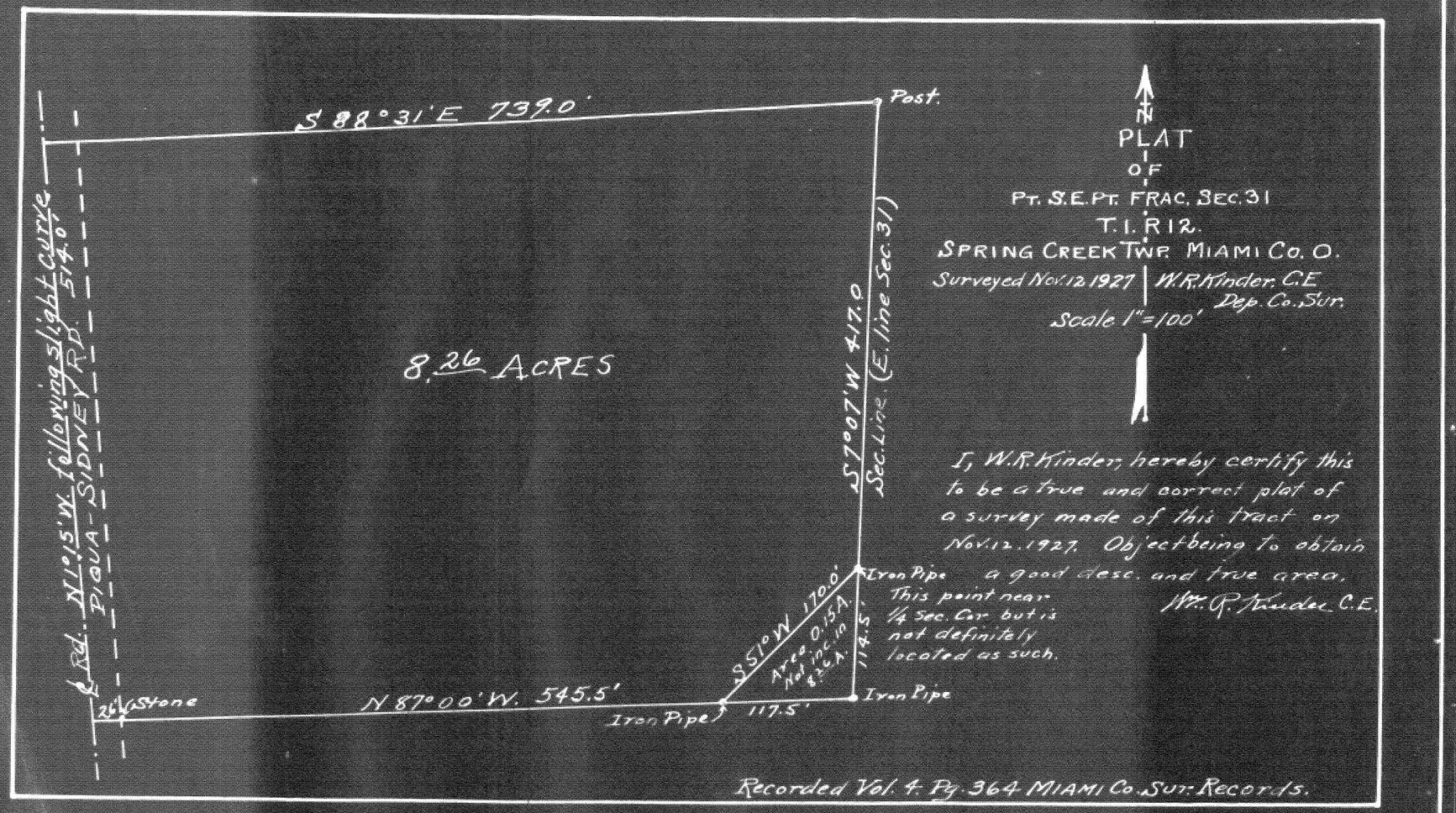

365

Town ____ Range 12 Section 31

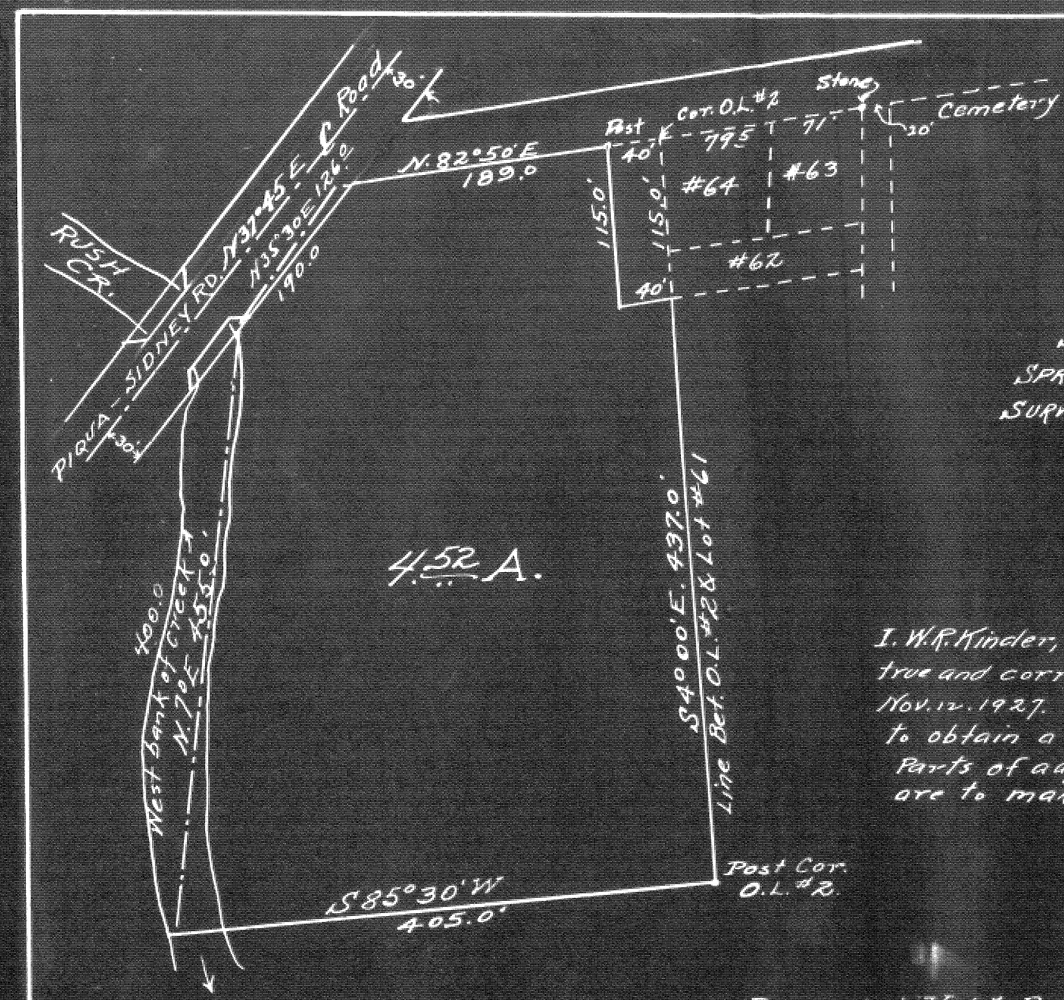

N

PLAT
OF
PT. OF O.L. NO. 2.
ROSSVILLE
SEC. 31. T. 1. R. 12.
SPRING CREEK TP. MIAMI CO. O.
SURVEYED NOV. 12. 1927 W.R. Kinder C.E
Dep. Co. Sur.
Scale:- 1" = 100'

I. W.R. Kinder, hereby certify this to be a true and correct plat of a survey made Nov. 12. 1927. The object of said survey was to obtain a good description and acreage. Parts of adjoining lots shown dotted are to make the definite location clear.

Wm. R. Kinder C.E.

Recorded Vol. 4. Pg. 365 Miami Co. Sur. Records.

Town 6 Range 5 Section 28 ~ 21 NW¼

By Dowler about 1918 or 19

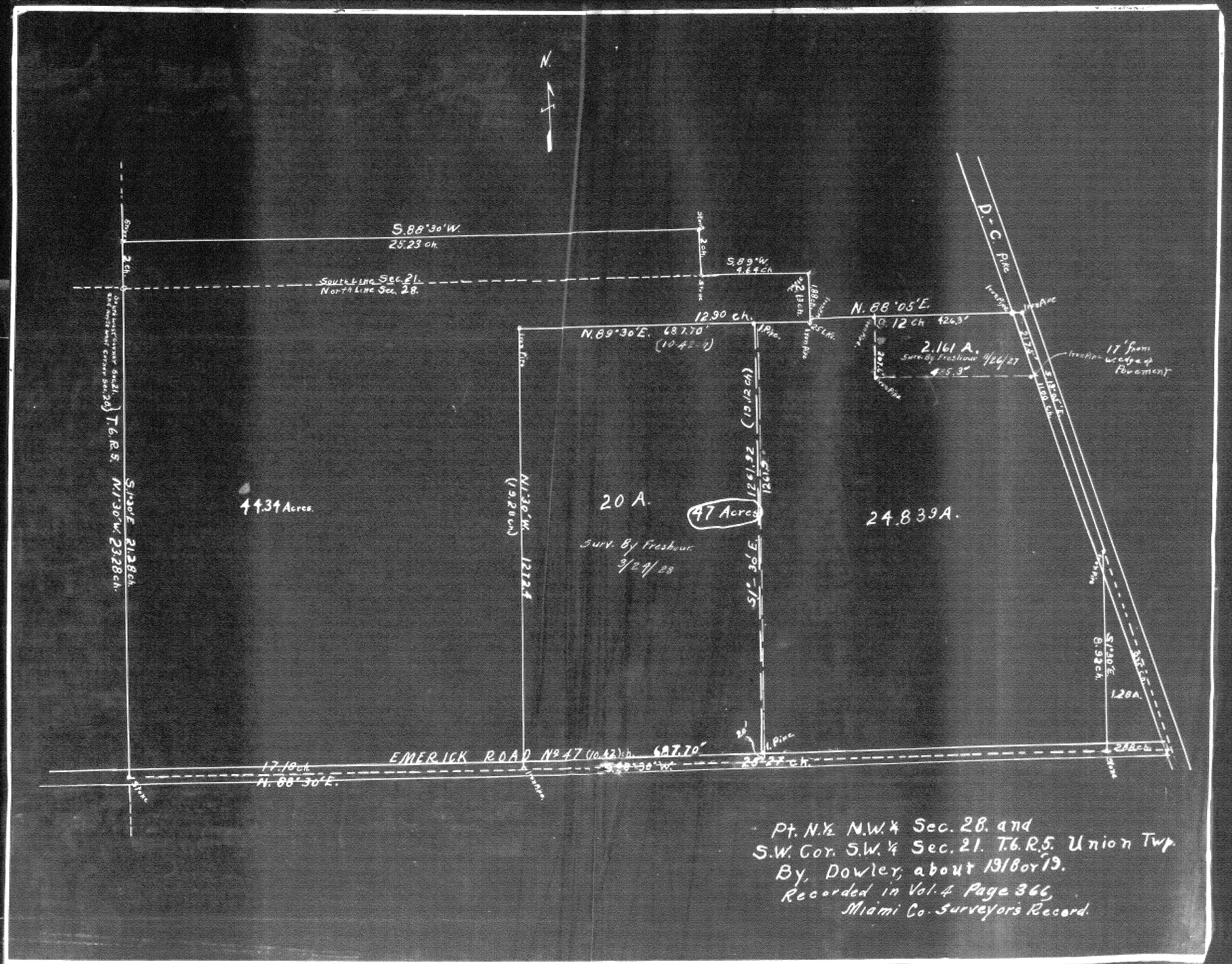

Pt. N.½ N.W.¼ Sec. 28. and
S.W. Cor. S.W.¼ Sec. 21. T.6. R.5. Union Twp.
By, Dowler, about 1918 or 19.
Recorded in Vol. 4 Page 366,
Miami Co. Surveyors Record.

PLAT OF
Pt. of the N.E. Qr. of Sec. 32 and pt. of the N.W. Qr. of
Sec 33 T.5, R.6, Concord Tp. MIAMI Co. O.
Scale 1" = 300'

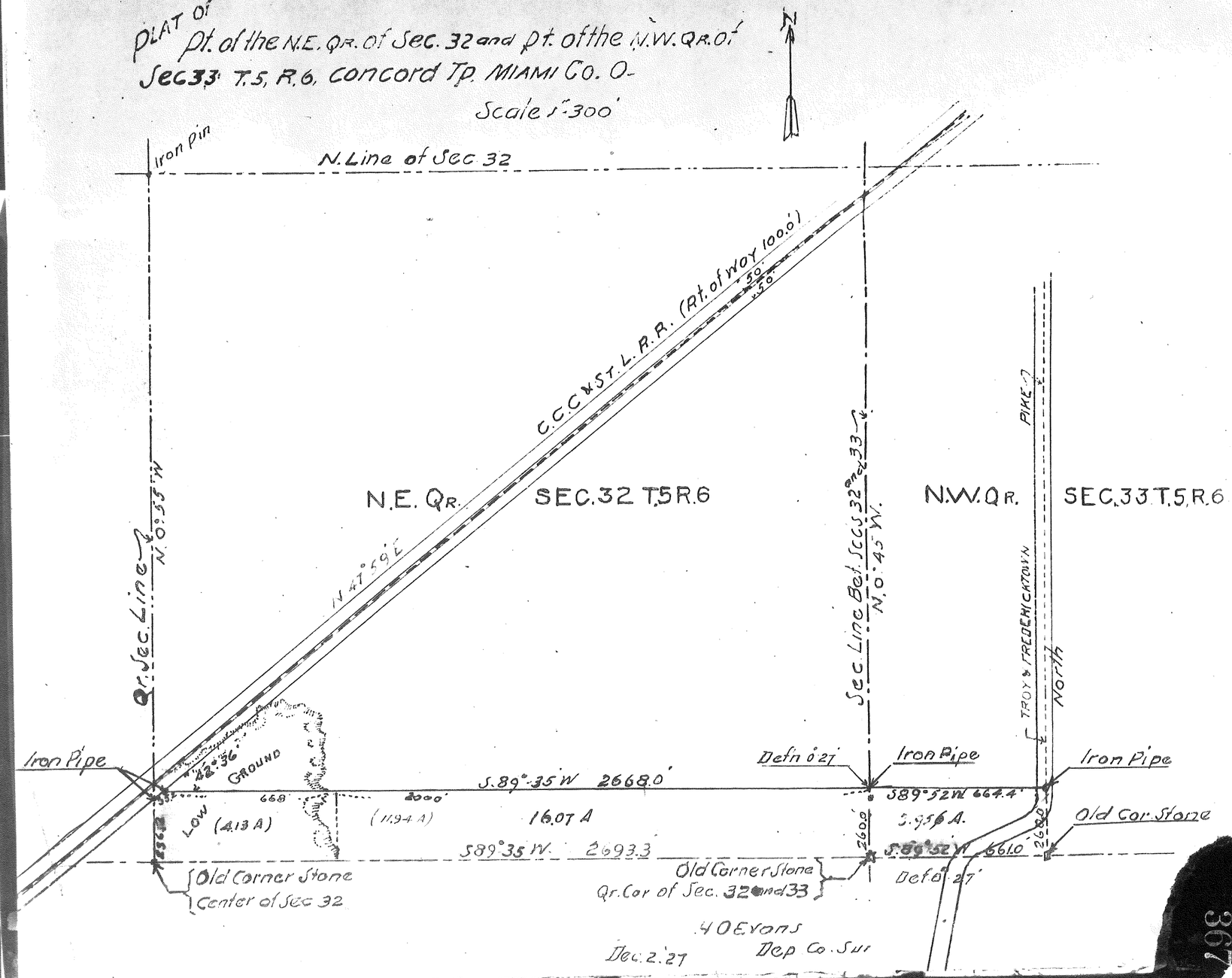

40 Evans
Dep Co. Sur
Dec. 2. '27

367

Town 1 Range 11 Section 24 & 30

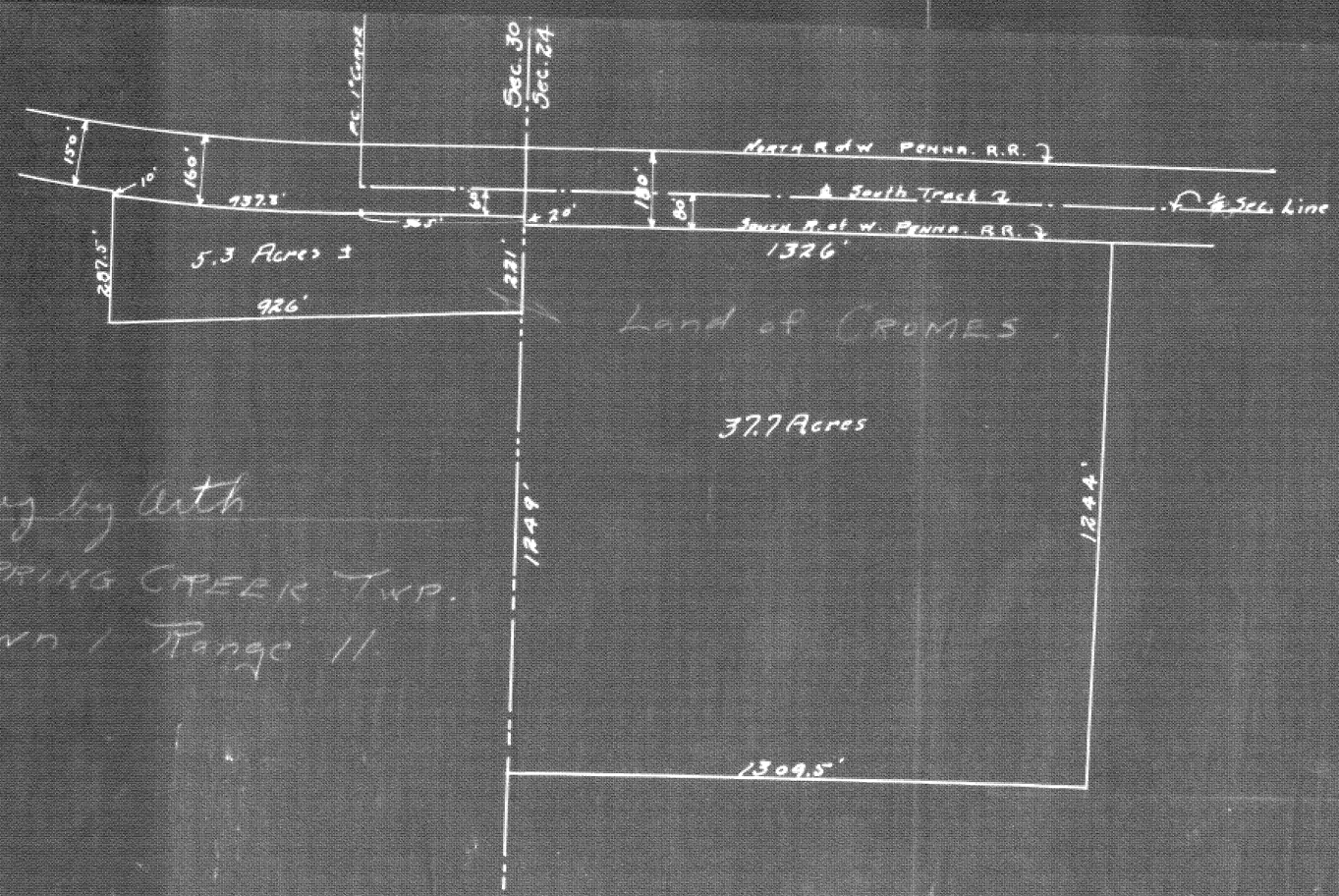

Lying by Auth
Spring Creek Twp.
Town 1 Range 11.

368

Town 4 Range 6 Section 10

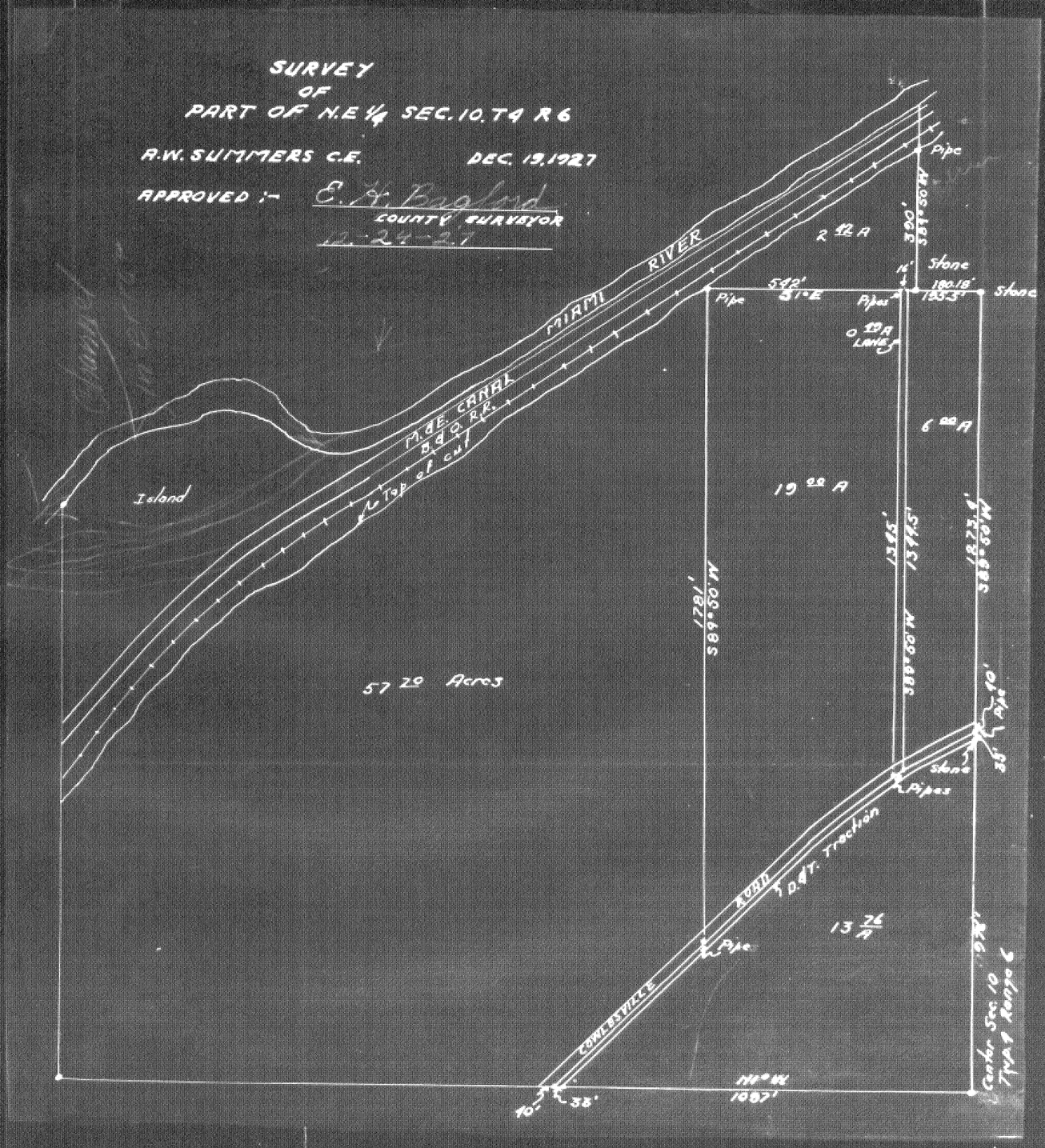

Town 2 Range 9 Section 11



Town 2 Range 9 Section 26

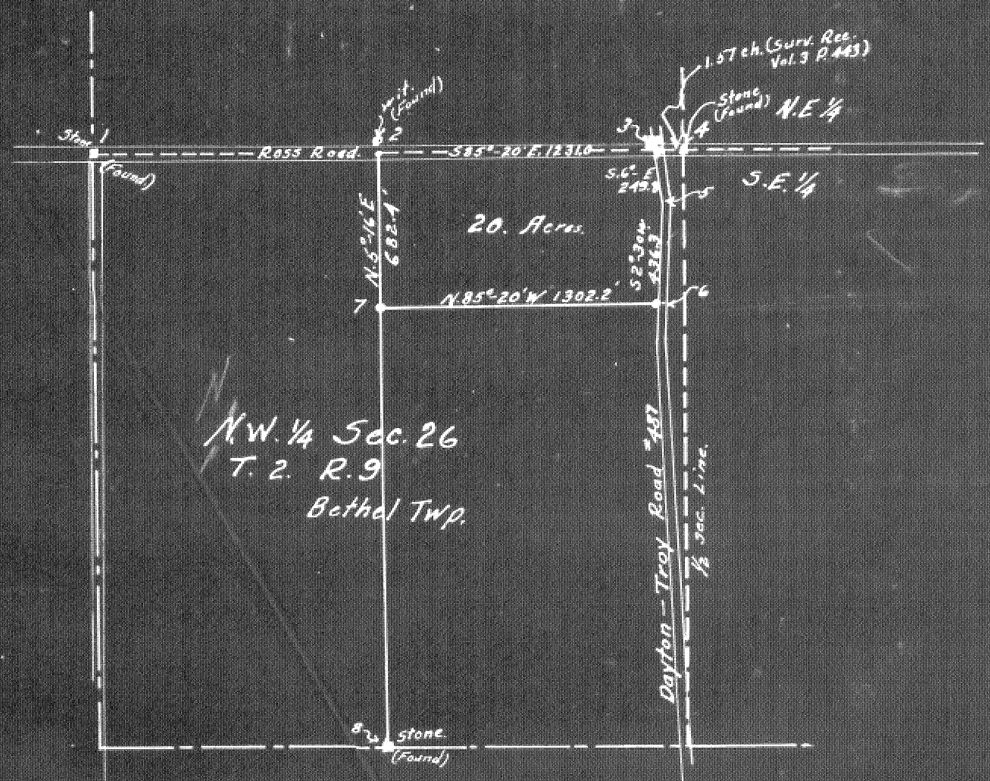

The object of the survey was to establish corners for the 20 A. tract shown and furnish description for deed; Wm H. Drury to C.E. Dysinger.

At 1, 4 & 8 Found stone.
" 2. Found wit. stone on N. ditch slope for line 2-8
Lines 3-5 & 5-6 According to Survey; Vol. 3. P. 443.
" 6 Drove Iron Pipe. N. 85°-20'W, 30 Ft.
" 7 " " "

I certify the above to be correct.

J. C. Fleshour

January 31, 1928

Recorded Vol. 4. Page 371, Miami County Surveyors Record.

PLAT OF

PLEASANT RIDGE

BEING MID. PT. N.½ S.E.¼ AND N.E. COR. S.W.¼ OF

SECTION 36. TOWN 9. RANGE 4.

NEWBERRY TWP. MIAMI CO. OHIO

1928

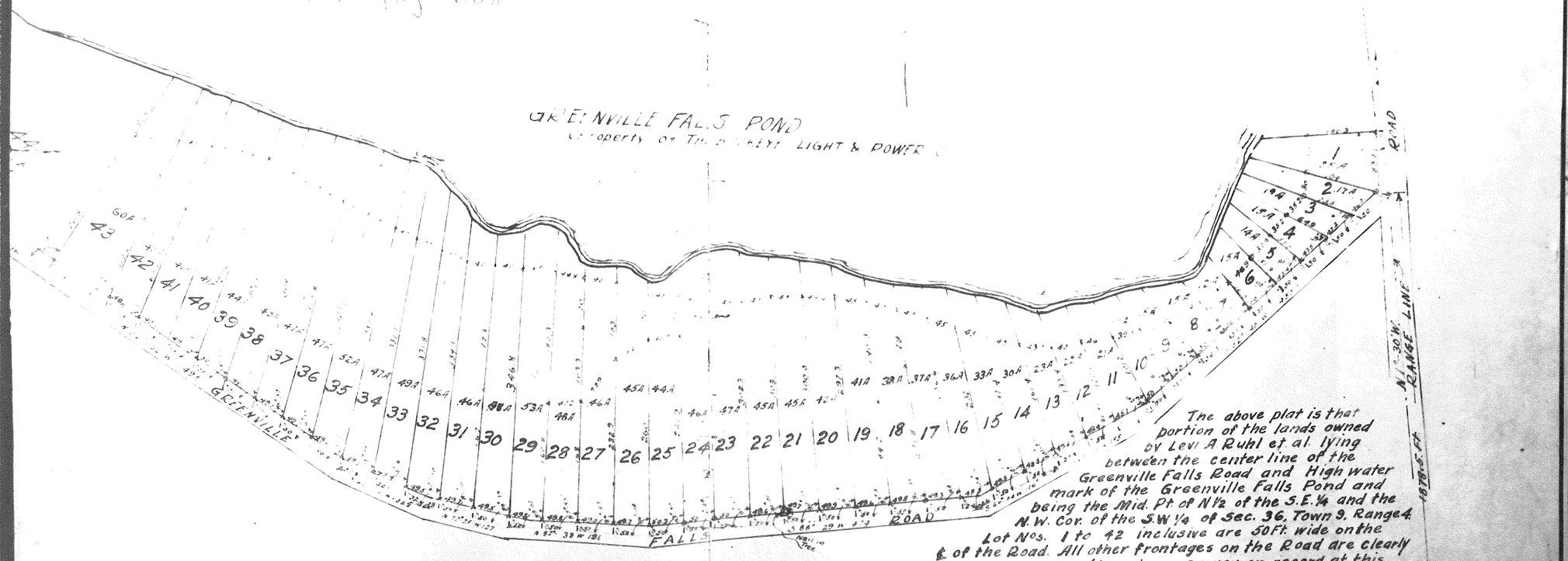

Scale, 1 inch = 100 Ft.

x indicates wood stake
⊙ " Iron Pipe
4 " Angle Point

The above plat is that portion of the lands owned by Levi A. Ruhl et al. lying between the center line of the Greenville Falls Road and High water mark of the Greenville Falls Pond and being the Mid. Pt. of N½ of the S.E.¼ and the N.W. Cor. of the S.W.¼ of Sec. 36, Town 9, Range 4. Lot Nos. 1 to 42 inclusive are 50 Ft. wide on the E. of the Road. All other frontages on the Road are clearly shown. Because there is no survey on record at this time establishing the High Water Line of the Pond aforesaid, the line here shown is approximate only and the depths of the lots are indeterminate. The Acerages are therefore approximate also.

I hereby certify all other dimensions Correct

T. C. Hughes
Dep. Co. Surveyor.

January 20, 1928

Town
Range
Section

373

Town Range Section

PLEAS

BEING MID. P

SECTION 3

NEWBERRY

RECORDERS Book 4 Page 54

Deed reference for edge of Pond
Deed Book 98 page 608

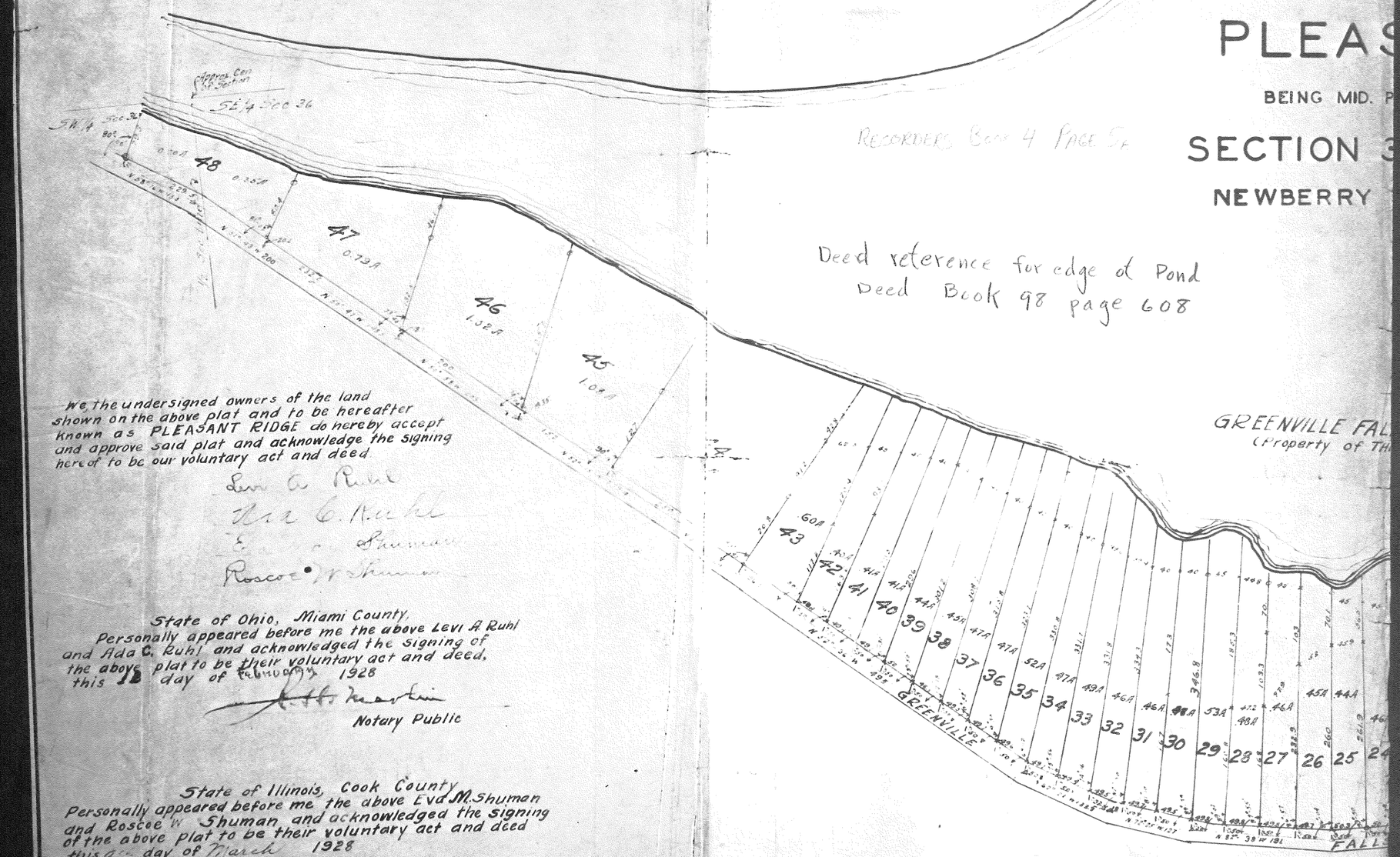

We, the undersigned owners of the land shown on the above plat and to be hereafter known as PLEASANT RIDGE do hereby accept and approve said plat and acknowledge the signing hereof to be our voluntary act and deed

Levi A. Ruhl
Ada C. Ruhl
E. M. Shuman
Roscoe W. Shuman

State of Ohio, Miami County,
Personally appeared before me the above Levi A. Ruhl and Ada C. Ruhl and acknowledged the signing of the above plat to be their voluntary act and deed, this 12 day of February 1928

Notary Public

State of Illinois, Cook County
Personally appeared before me the above Eva M. Shuman and Roscoe W. Shuman and acknowledged the signing of the above plat to be their voluntary act and deed this 9th day of March 1928

Emil F. Koehler
Notary Public

TRANSFERRED:— MARCH 23 1928

T. H. Yeagley — AUDITOR OF MIAMI COUNTY

Scale, 1 inch = 100 Ft.

x indicates wood stake
⊙ " Iron Pipe
△ " Angle Point

Town 2 Range 9 Section 6

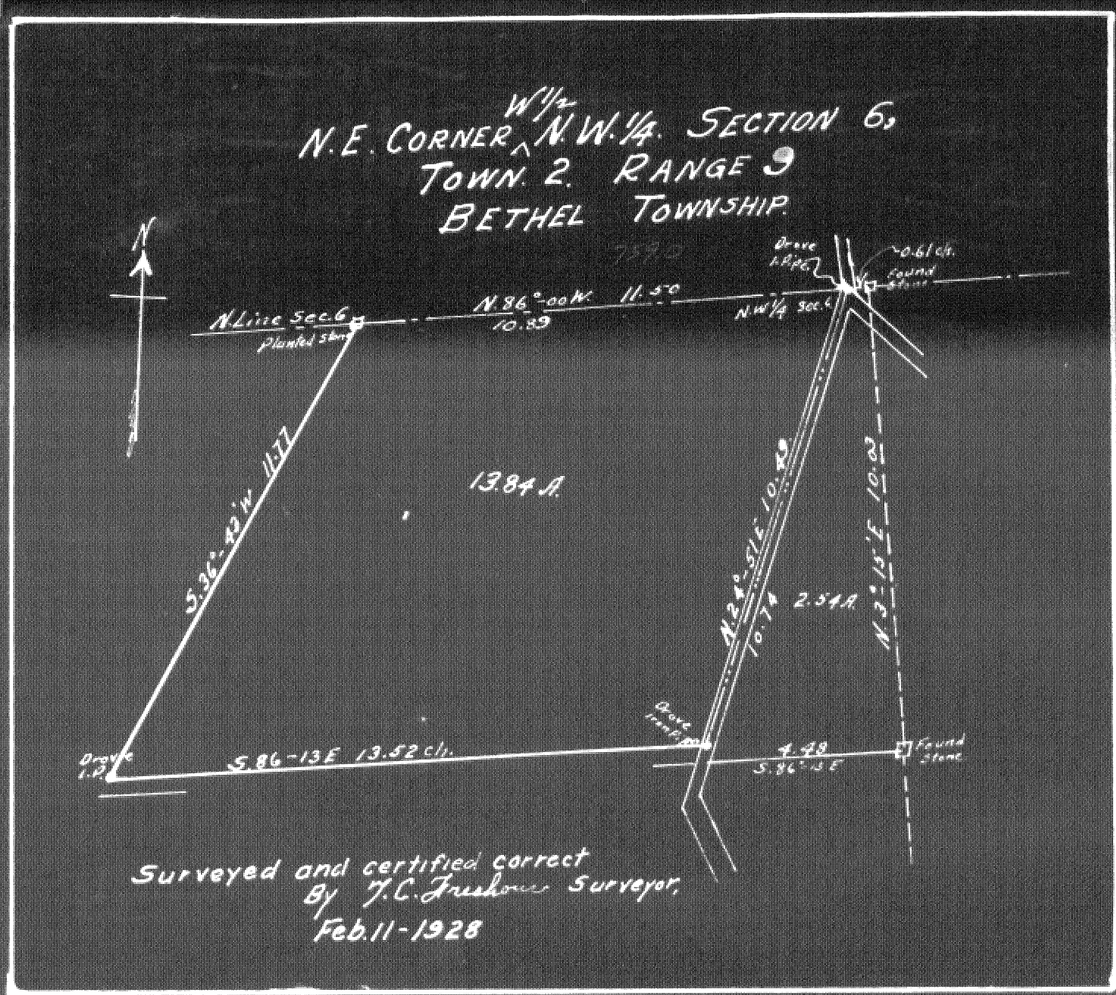

Surveyed and certified correct
By J.C. Freshour Surveyor,
Feb. 11-1928

SURVEY OF
WOOLEN MILL PROPERTY
COVINGTON, MIAMI COUNTY, OHIO.

Surveyed and Plat certified correct
By T.C. Anshour, Deputy Co. Surveyor.
Assisted by J.W. Dowler.
February 1928

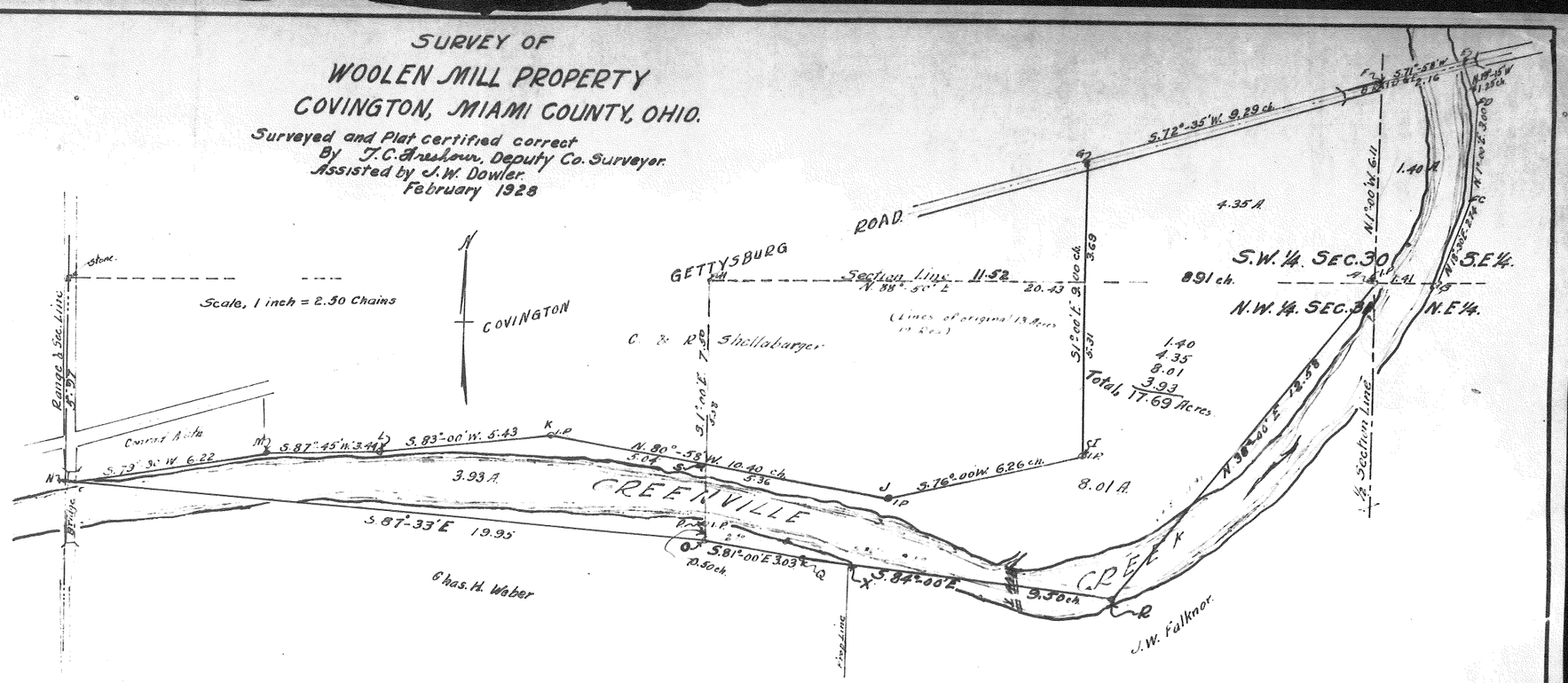

Town 3 Range 3 Section 30+31

COVINGTON WOOLEN MILL

Town 9 Range 4 Section 1 W½ N.W.

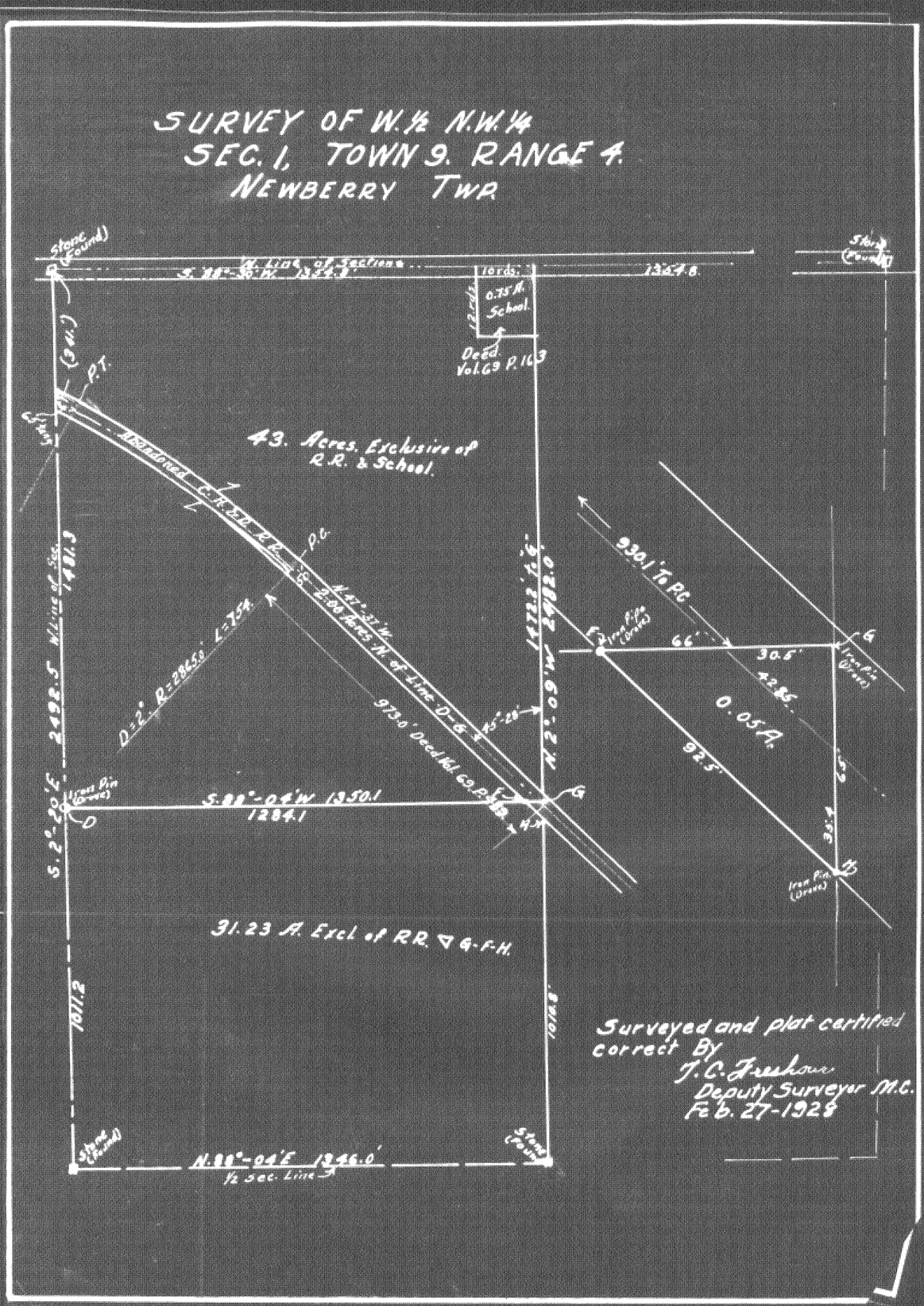

Town 7 Range 4 Section 12

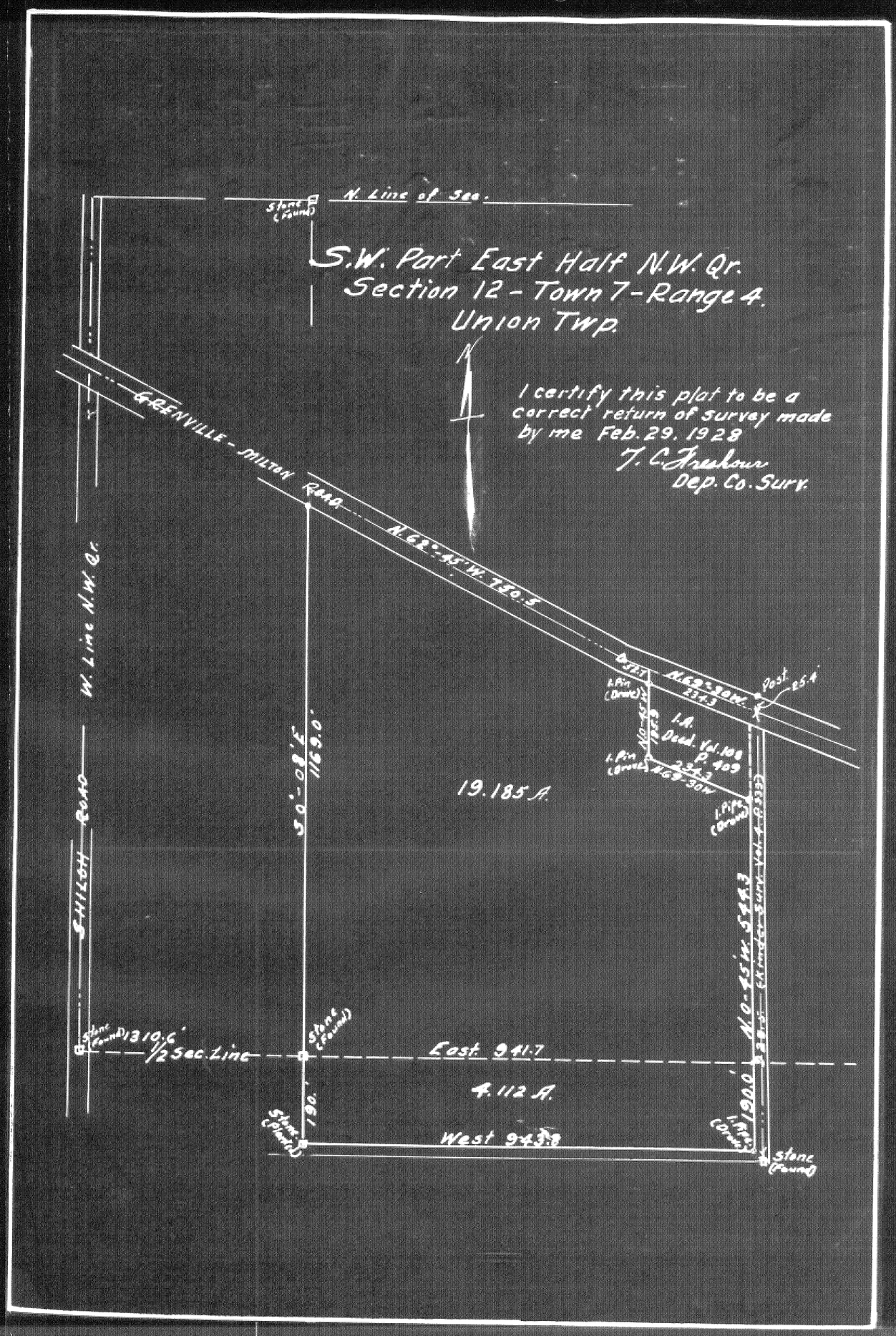

Town 2 Range 9 Section 6 Bethel

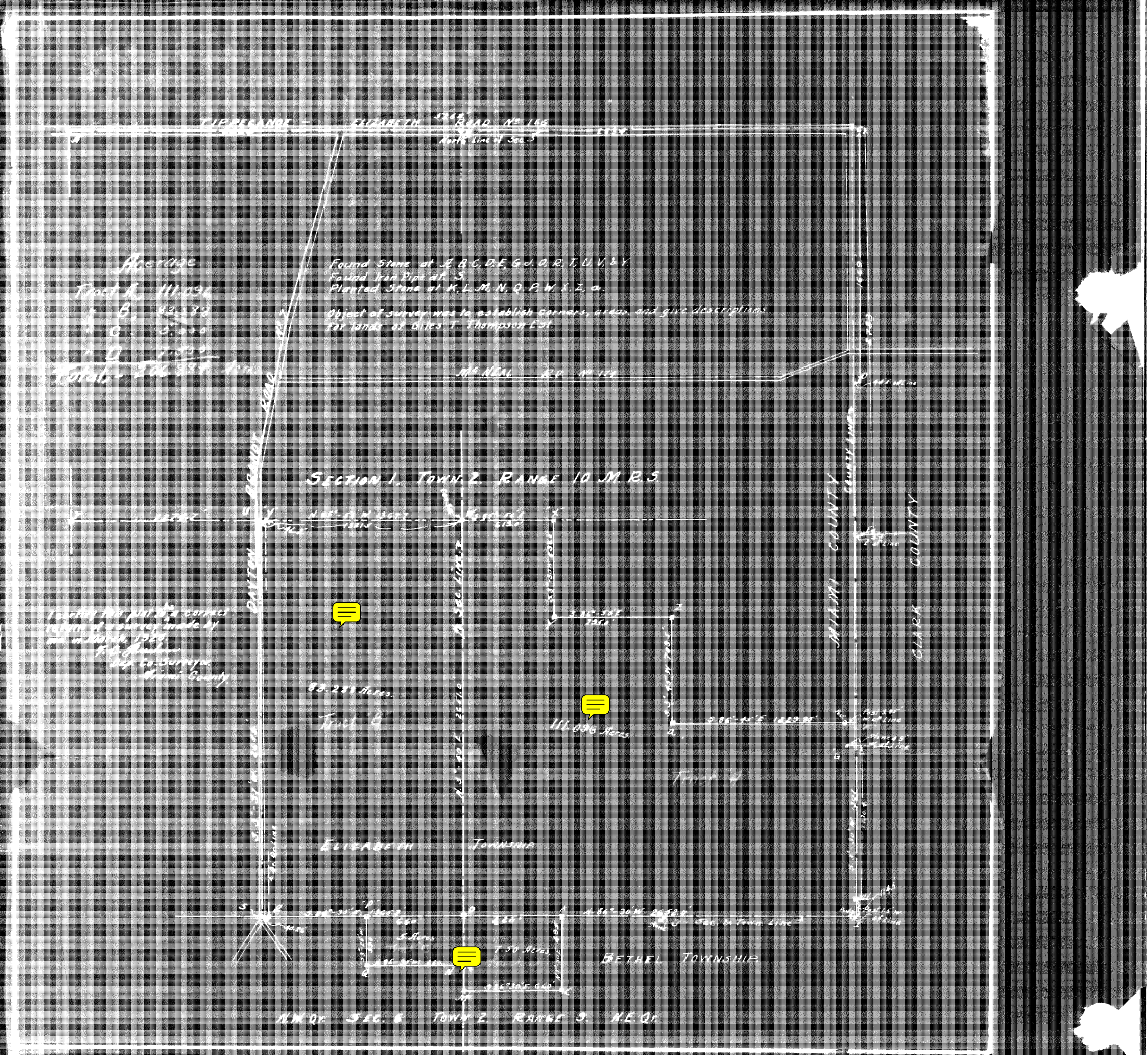

Town 5 Range 6 Section 16

PLAT OF
PT. OF FRAC SEC 16 T5 R6 MIAMI Co O.
SURVEY MADE MCH 16-24-1928
Scale 1" = 200'
H O Evans
Dep. Co. Sur.

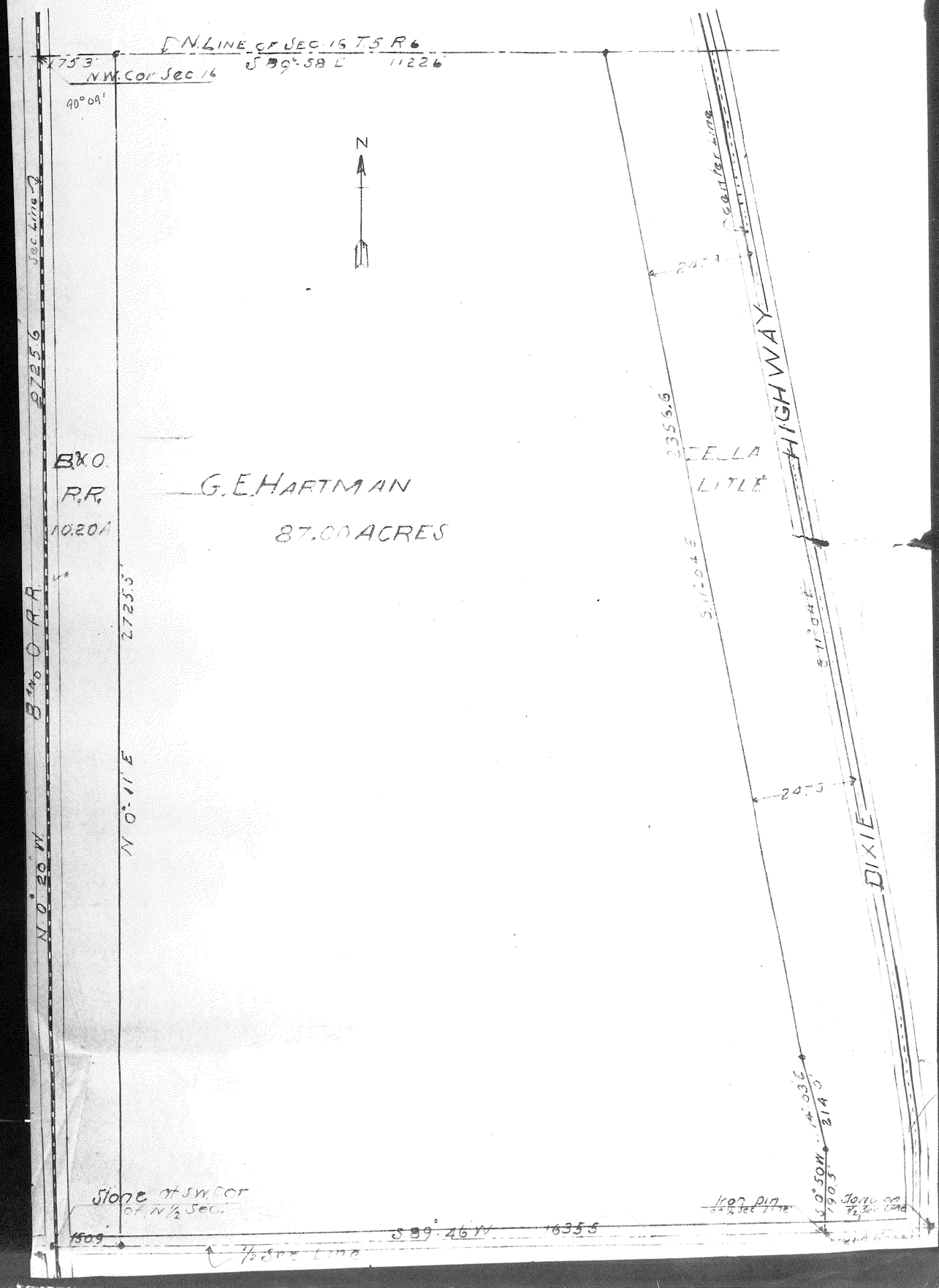

Town _____ Range _____ Section _____

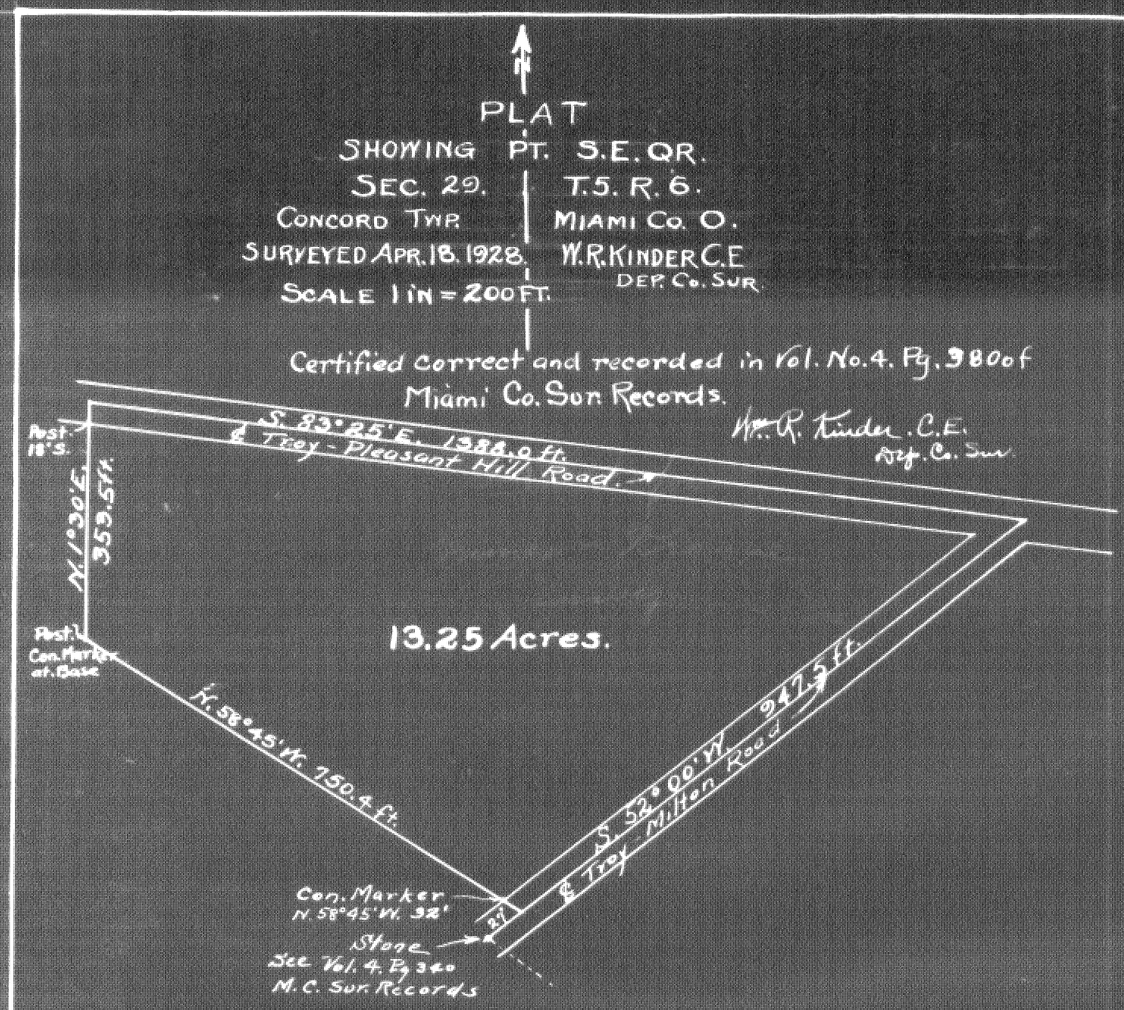

Part of the N.E 1/4 S. 11. T. 2. R. 9. M.R.S.

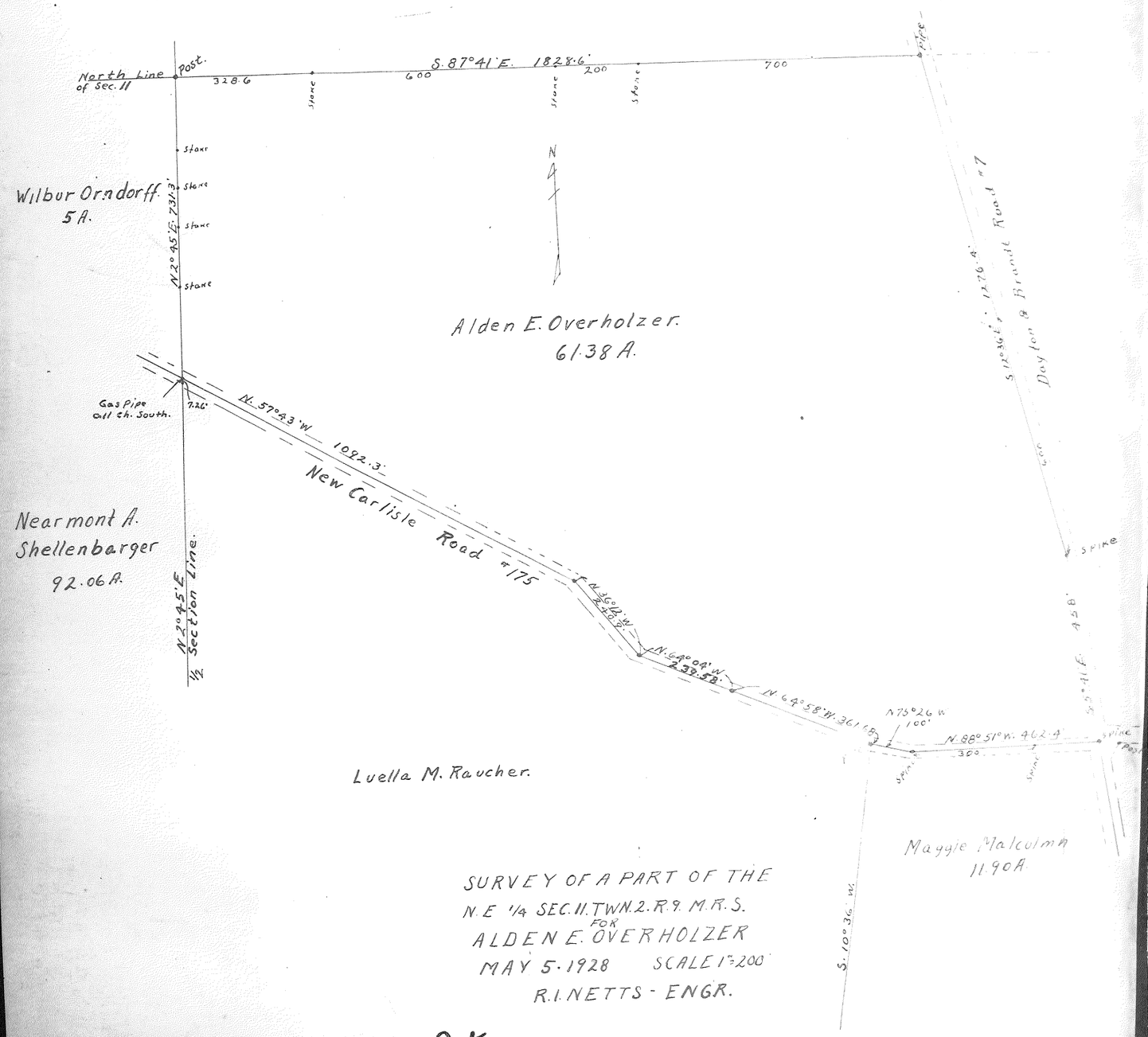

SURVEY OF A PART OF THE
N.E 1/4 SEC. 11. TWN. 2. R. 9. M.R.S.
FOR
ALDEN E. OVERHOLZER
MAY 5. 1928 SCALE 1" = 200'
R. I. NETTS - ENGR.

O.K. C. H. Bagford County Surveyor
Miami County, Ohio
May, 16. 1928

Section

Range

Town

382

PLAT OF LAND OF ARTHUR M. IBAUGH IN SECTIONS 13 + 14 T.1. R.11. STAUNTON TWP. MIAMI COUNTY O.

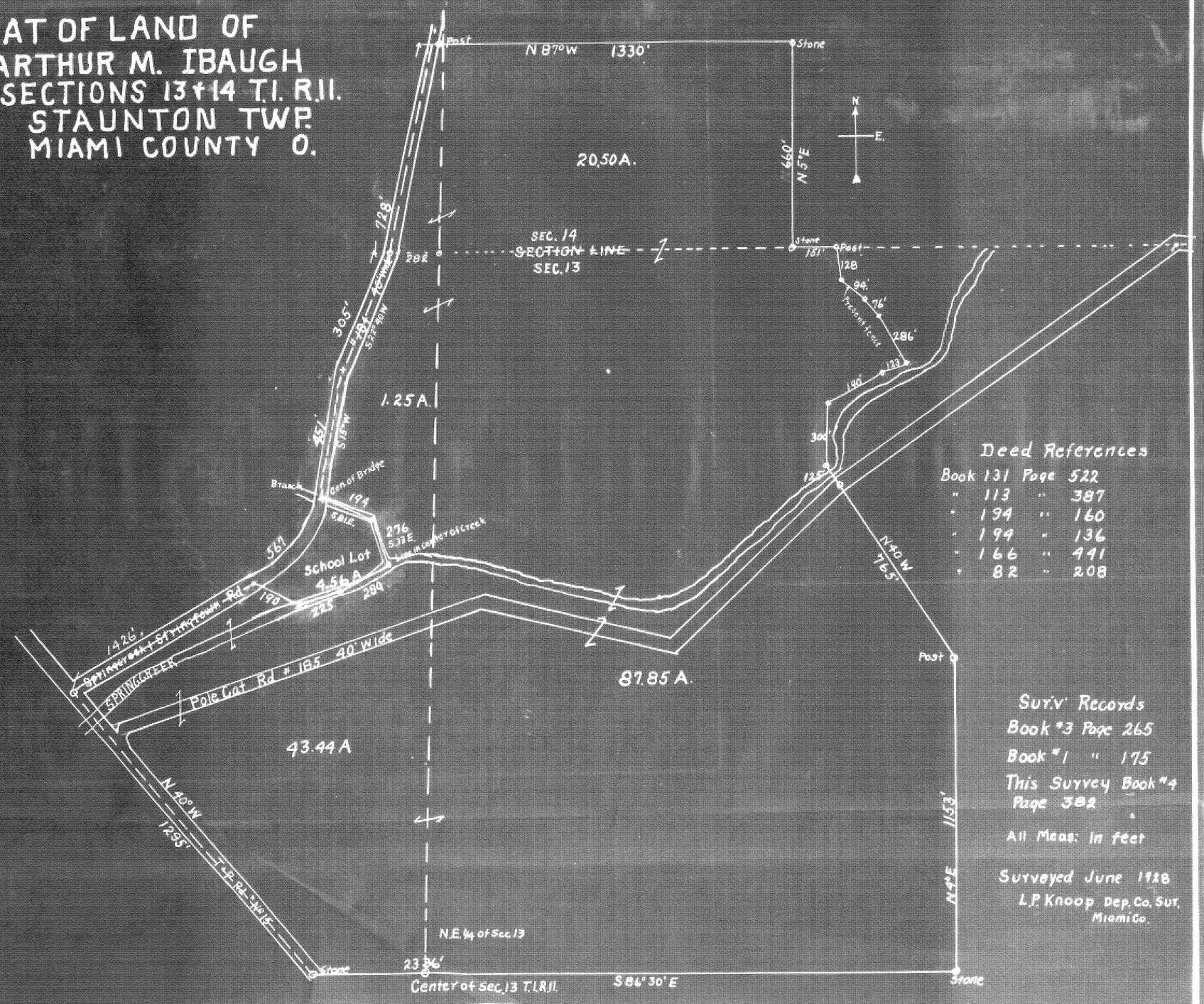

Deed References

Book 131 Page 522
" 113 " 387
" 194 " 160
" 194 " 136
" 166 " 441
" 82 " 208

Surv. Records
Book #3 Page 265
Book #1 " 175
This Survey Book #4 Page 382

All Meas: in feet

Surveyed June 1928
L.P. Knoop Dep. Co. Sur. Miami Co.

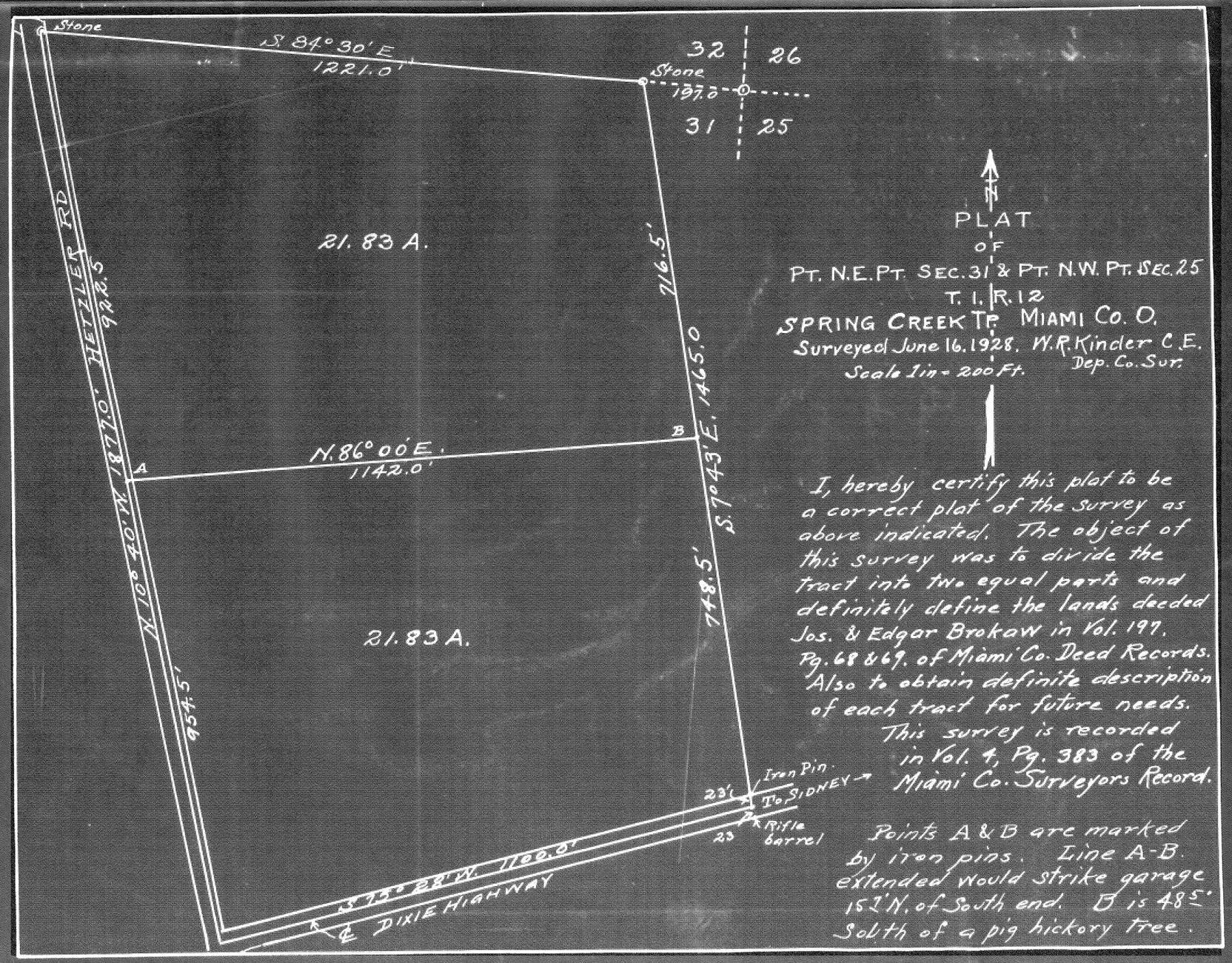

PLAT
OF
PT. N.E. PT. SEC. 31 & PT. N.W. PT. SEC. 25
T. 1. R. 12
SPRING CREEK TP. MIAMI CO. O.
Surveyed June 16. 1928. W. R. Kinder C.E.
Scale 1 in = 200 Ft. Dep. Co. Sur.

I, hereby certify this plat to be a correct plat of the survey as above indicated. The object of this survey was to divide the tract into two equal parts and definitely define the lands deeded Jos. & Edgar Brokaw in Vol. 197, Pg. 68 & 69. of Miami Co. Deed Records. Also to obtain definite description of each tract for future needs.

This survey is recorded in Vol. 4, Pg. 383 of the Miami Co. Surveyors Record.

Points A & B are marked by iron pins. Line A-B extended would strike garage 15' N. of South end. B is 48' South of a pig hickory tree.

Town ..... Range ..... Section .....

383

Town 8 Range 5 Section 30 & 31

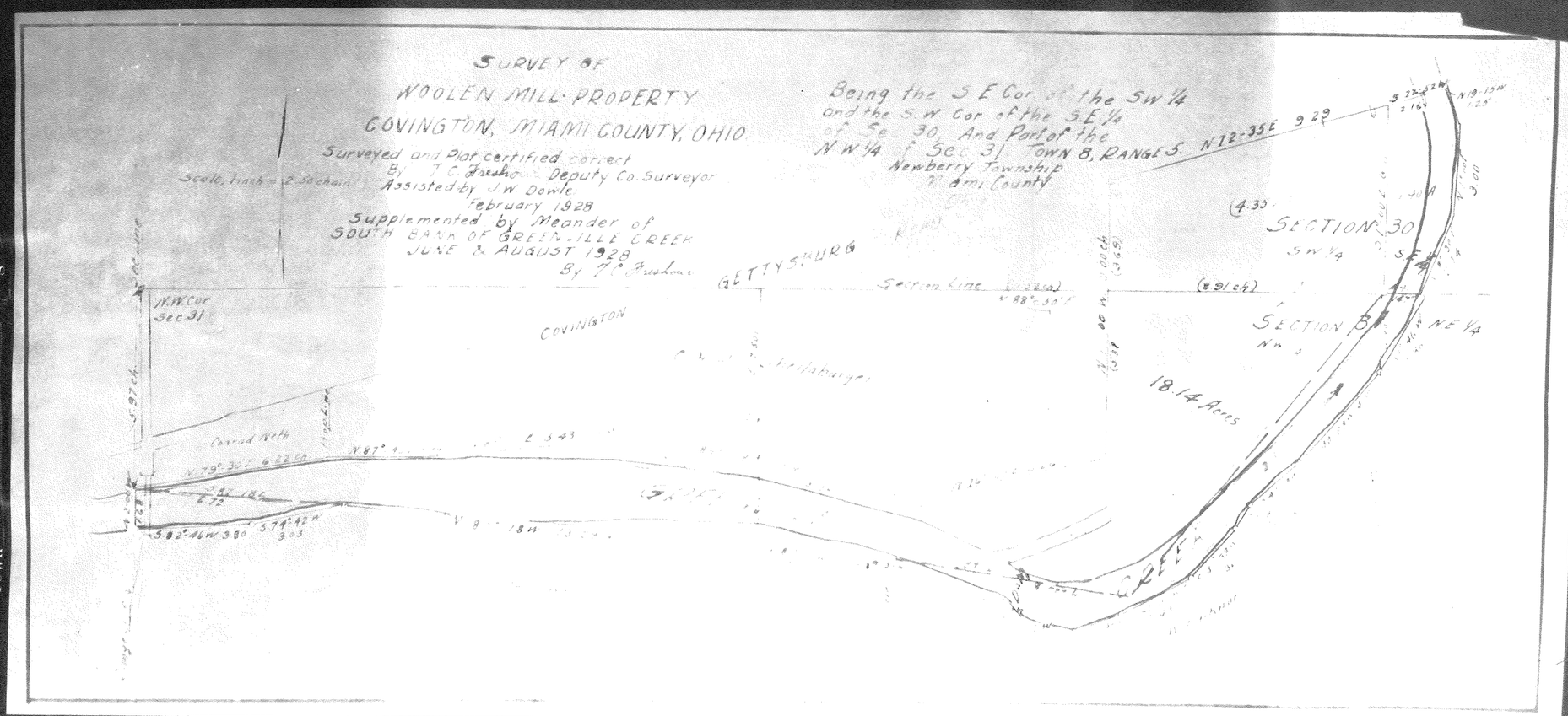

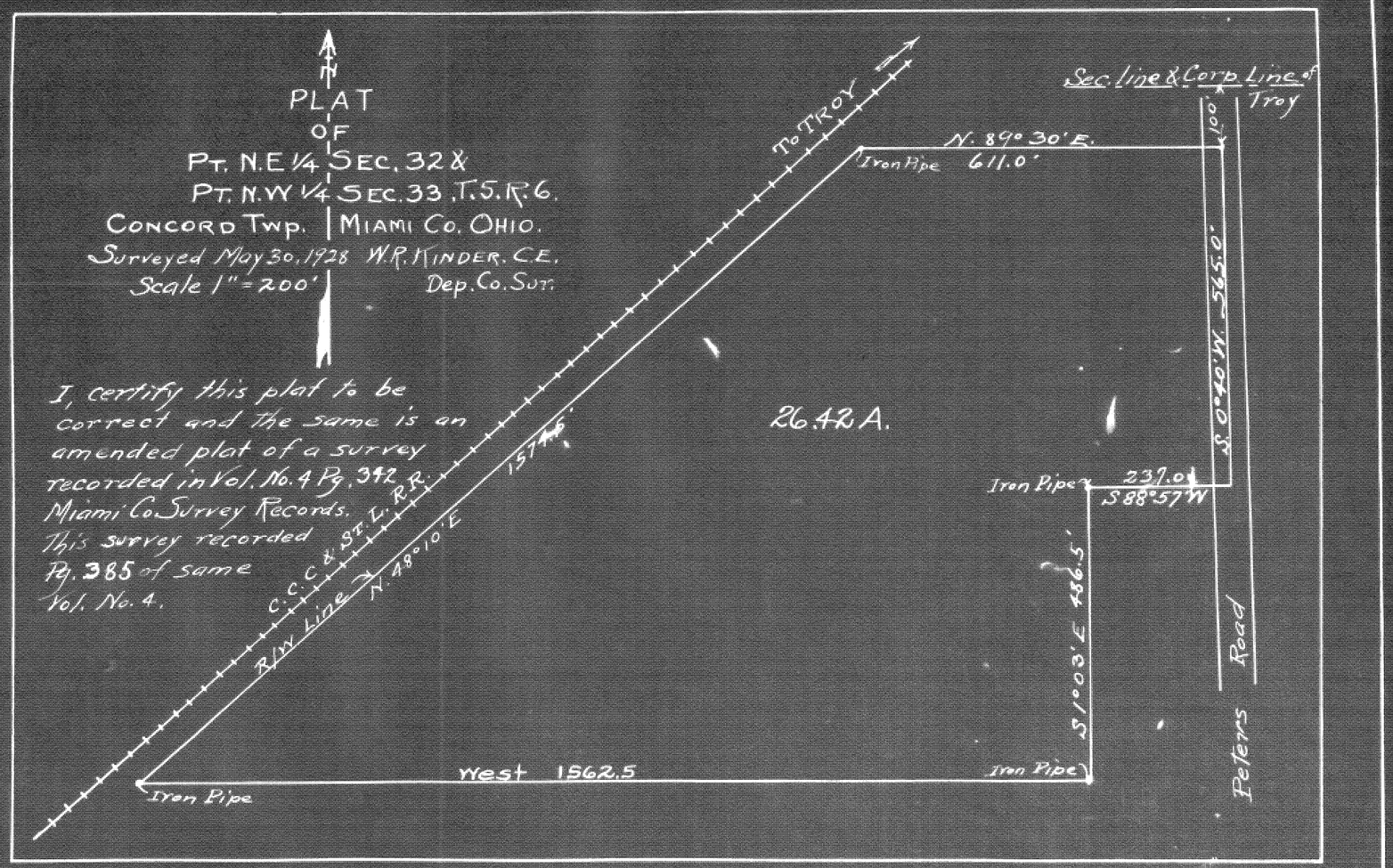

Town 5 Range 6 Section 32 & 33

385

Town 6 Range 5 Section 19

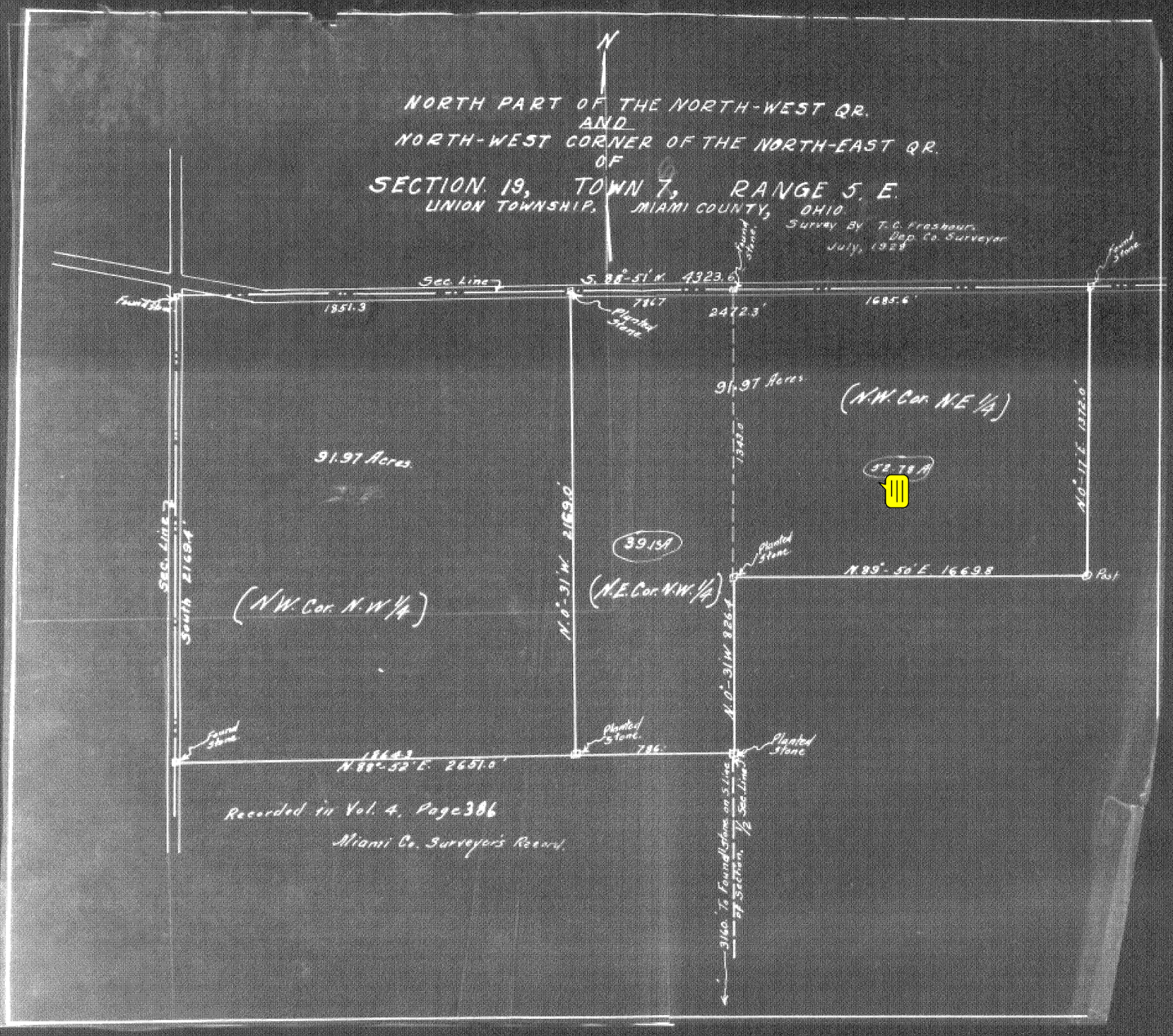

PLAT OF A SUB-DIVISION OF OUT-LOTS NOS. 202 AND 203 AND THE EAST HALF OF OUT-LOT NO. 201 AS SHOWN BY THE LOTS NUMBERED 1 TO 7 INCLUSIVE ALSO SHOWING OUT-LOTS 199 AND 200 AND THE WEST HALF OF OUT-LOT NO. 201, TROY, O.

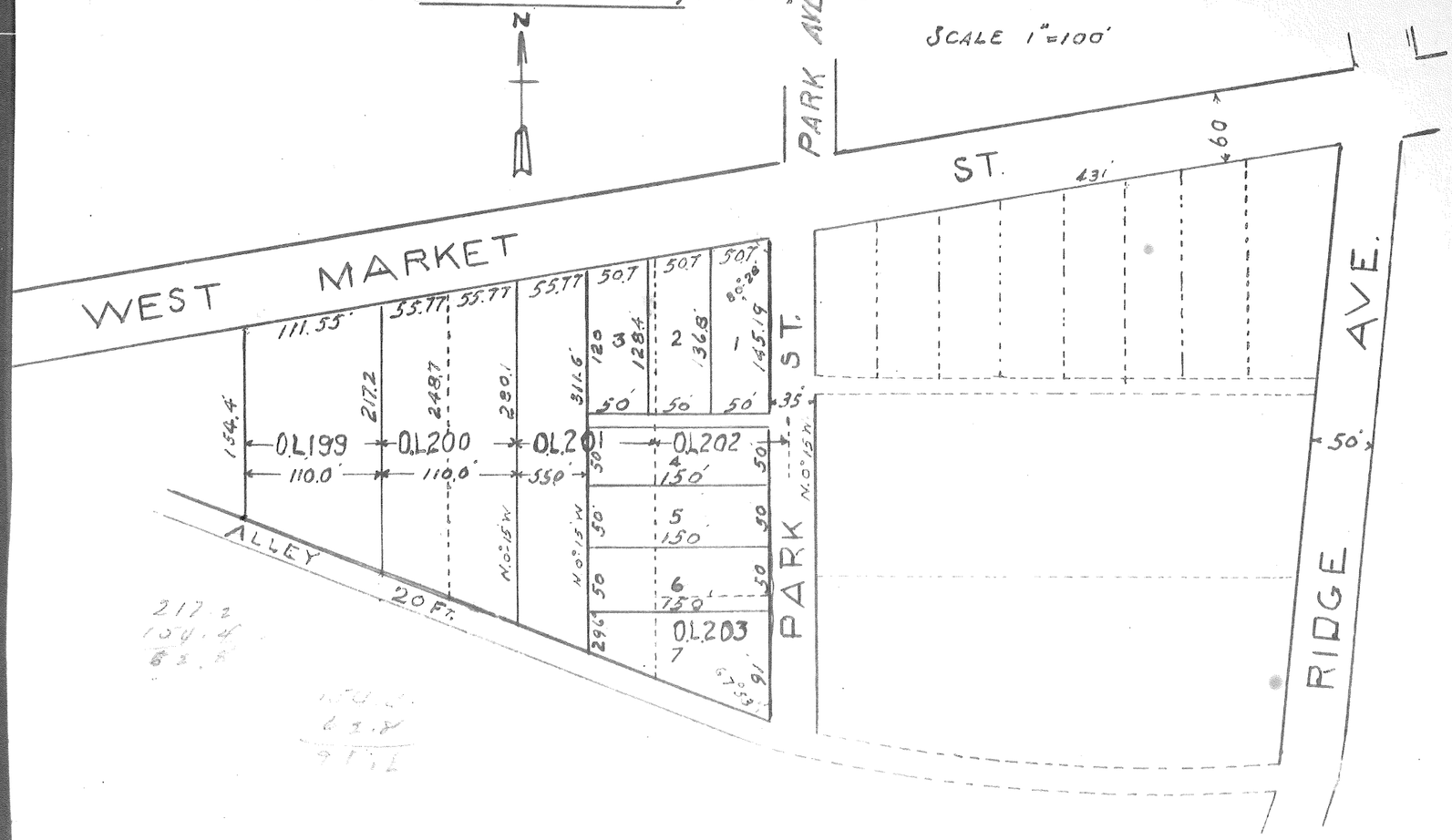

I certify the above to be a correct plat as surveyed by me Sept 1 to A 1928

Out-lots

Town ____ Range ____ Section ____

387

Town 6 Range 5 Section 23

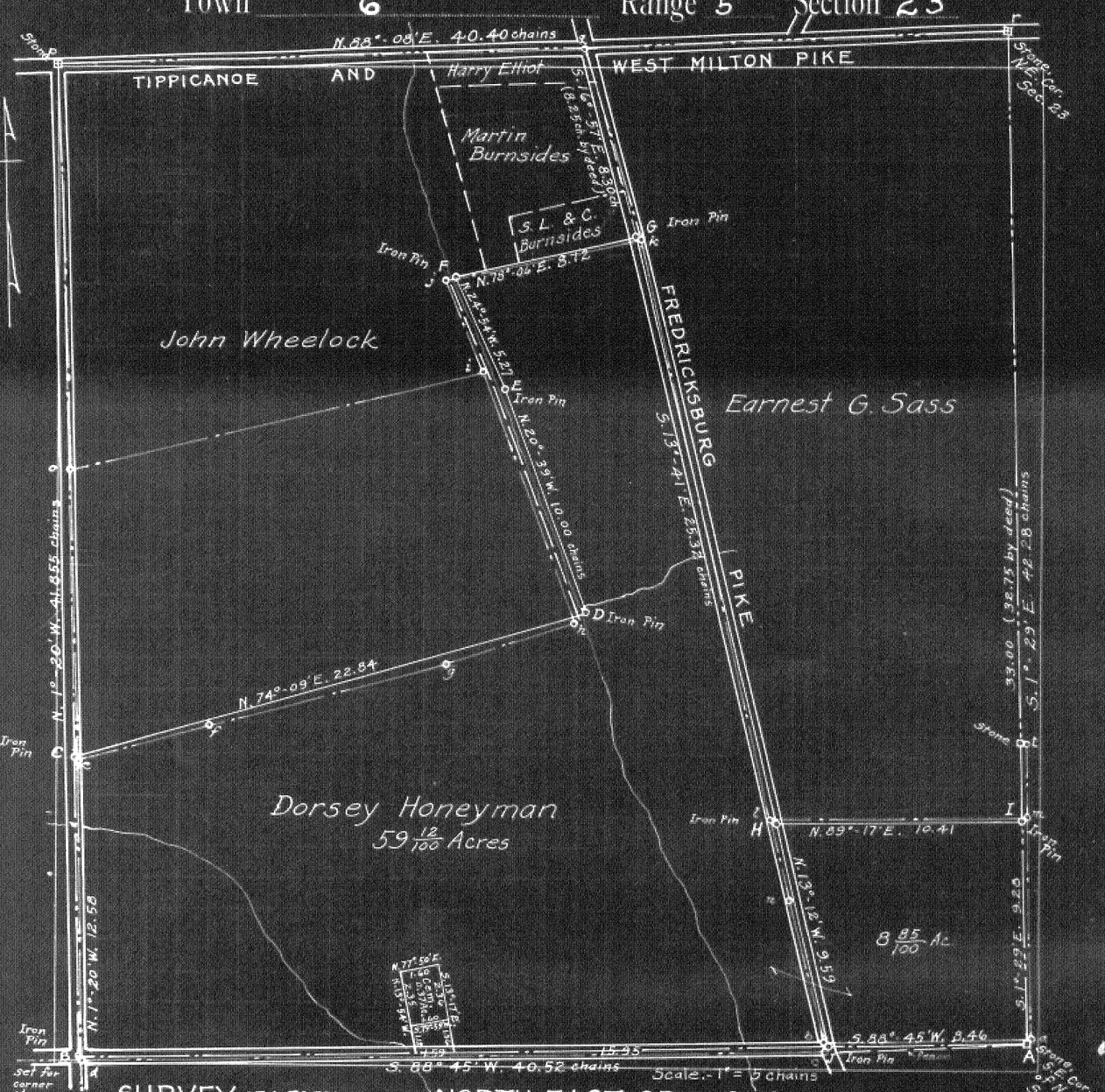

SURVEY OF A PART OF THE NORTH-EAST QR. OF SEC. 23, T.6 N., R.5 E.

This is to certify that I, Charles Herrick, a Civil Engineer, did on Aug. 28th and Sept. 1, 5, 8, 11 and 14th, make a survey of a part of the North-East Qr. of Sec. 23, T. 6 N., R. 5 E., Union Twp., Miami County, Ohio, as shown on the above plat, for the purpose of establishing the corners and determining the correct number of acres therein.

Found stones at the S.E., N.E. and N.W. corners of the Qr. Sec., but could not find the stone at the S.W. Corner. Set an iron pin for this corner, on the st. line between the ½ Sec. Stones on the N. and S. lines of the Section, and half-way between these two points. This pt. is 40.52 ch. from the S.E. cor. of the ¼ Sec. The deed (Vol. 98, page 31) calls for 40.53, and a previous survey, (Survey Records, Vol. 3, page 200) shows the distance 40.56 ch. The distance to a stone to the west is 19.95 chains, while the above mentioned record gives it as 20 chains.

Also set Iron Pins at C, D, E, F, G, H, I and J. The line C-D coincides with the existing fence. The lines D-E & E-F are on the east bank of the creek, & 20 to 25 ft. east of an existing fence. The line F-G coincides with an existing fence, and leaves 0.05 chains surplus south of the Tippicanoe & West Milton Pike. The lines G-H & H-J are in the center of the Fredricksburg Pike. The point J is about 6 ft. north of an existing fence post on the E. side of the road. The line H-I coincides with the existing fence, and leaves 0.05 ch. surplus to the north, on the East line.

The entire tract contains 68.34 Acres. The tract east of the road contains 8.85 Acres, and the Cemetery contains 0.37 Acres, more or less.

September 18, 1928

Charles Herrick, C.E.

PLAT OF PART OF THE NORTH HALF OF FRAC. SEC. 16 T.5, R.6, MIAMI CO. O. SHOWING A 2 ACRE TRACT CONVEYED BY G. E. HARTMAN TO

Scale 1" = 200'

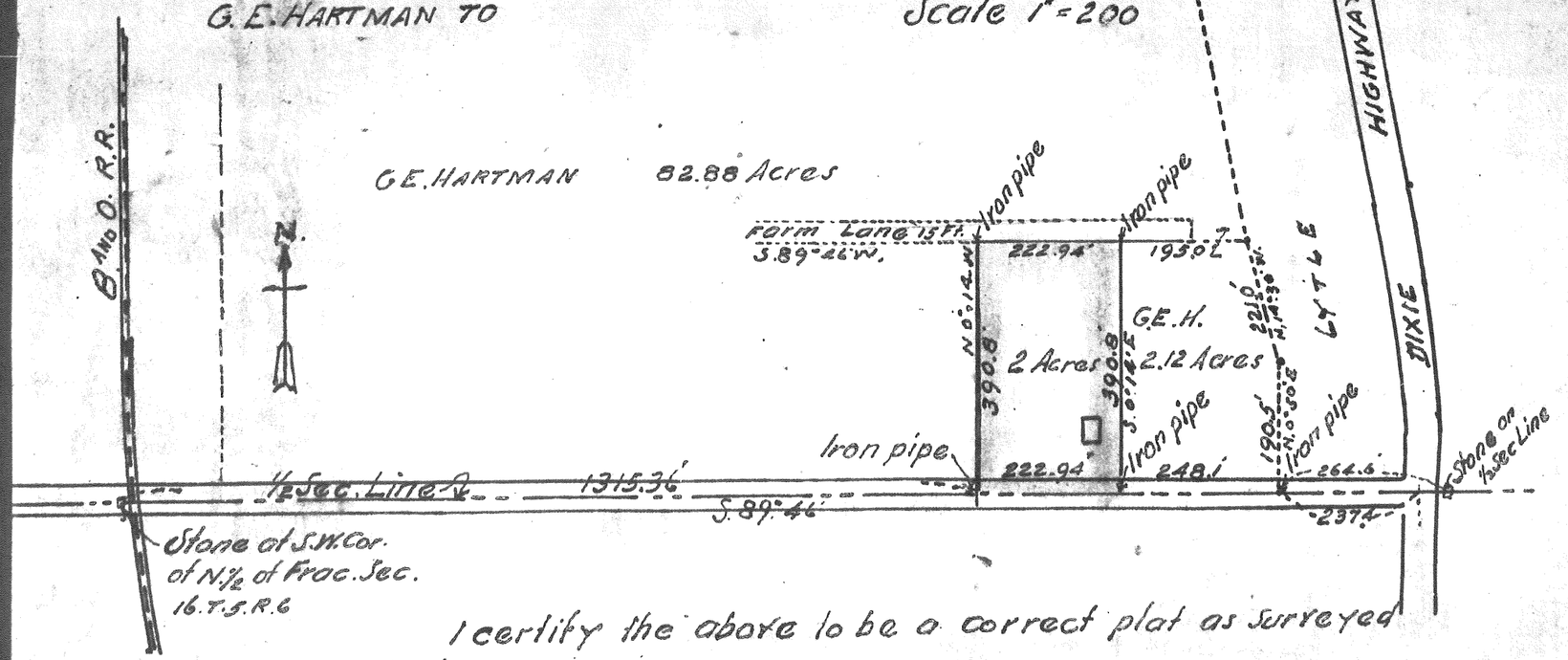

I certify the above to be a correct plat as surveyed by me Sept. 26, 1928.

G.E. Hartman } chainmen.
H.O. Evans

N. O. Evans
Dep. Co. Sur. M. Co. O

Town _____ Range _____ Section _____

389

PART OF N.W. 1/4 of S.W. 1/4 of
SEC. 22, TOWN. 8, RANGE 5 E.
WASHINGTON TWP.

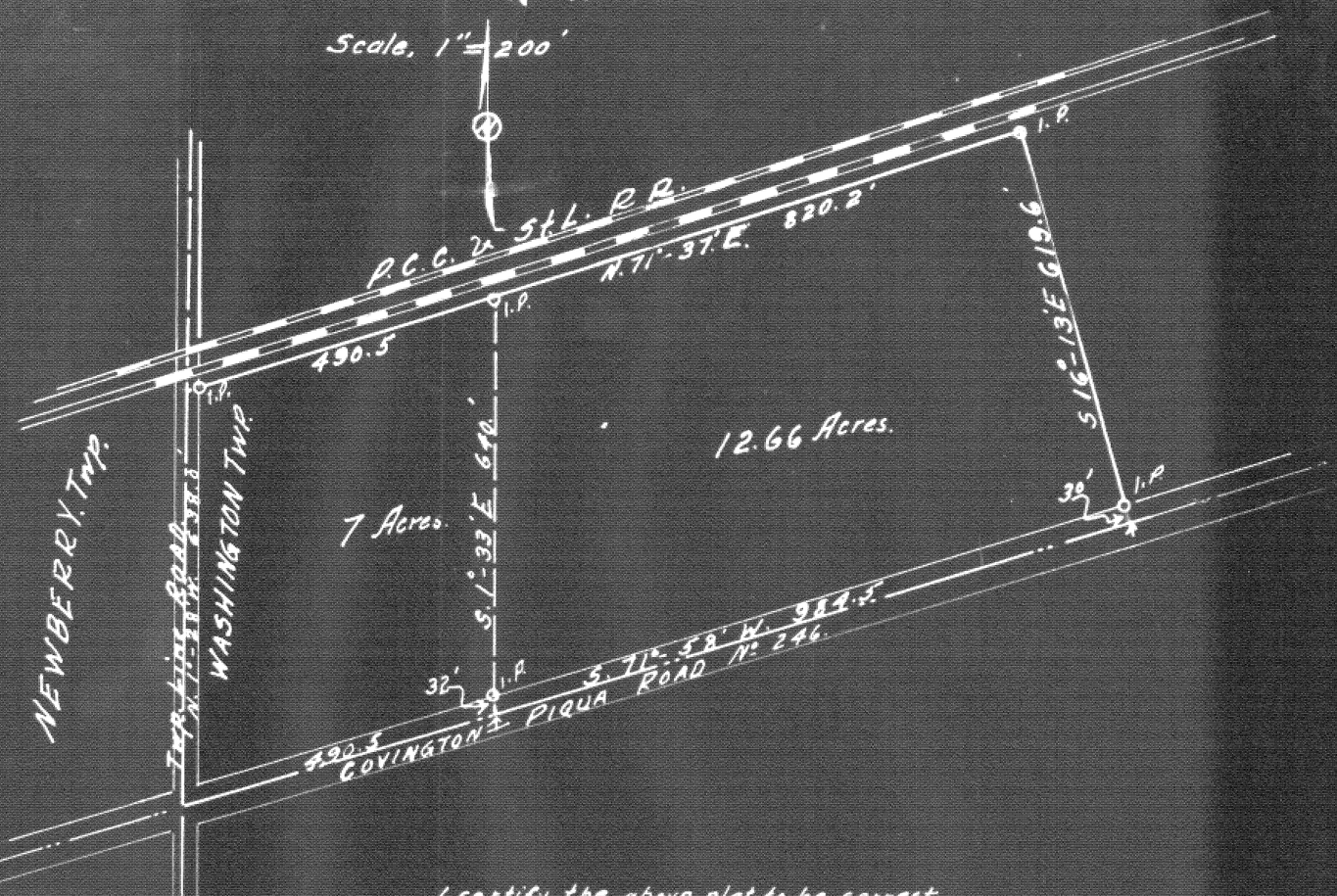

I certify the above plat to be correct
as surveyed by me Oct. 20, 1928

T. C. Thrushow
Dep. Co. Surveyor
Miami Co.

Town Range Section

390

Town ____ Range ____ Section ____

391

N

PLAT

OF

Pt. S.E. QR. Sec. 29. T. 5. R. 6.

CONCORD TWP. | MIAMI Co., O.

Scale:-1" = 100'

Surveyed Dec. 8. 1928 - By W. R. KINDER C.E.

Recorded in Vol. No. 4. Pg. 391 of Miami Co. Surveyors. Records.

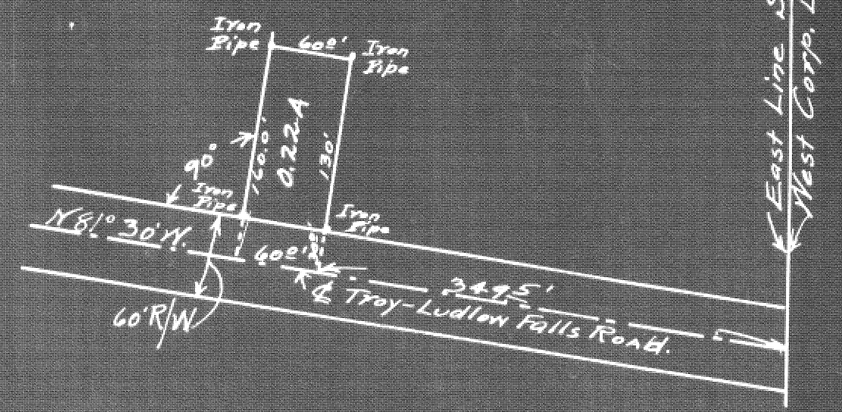

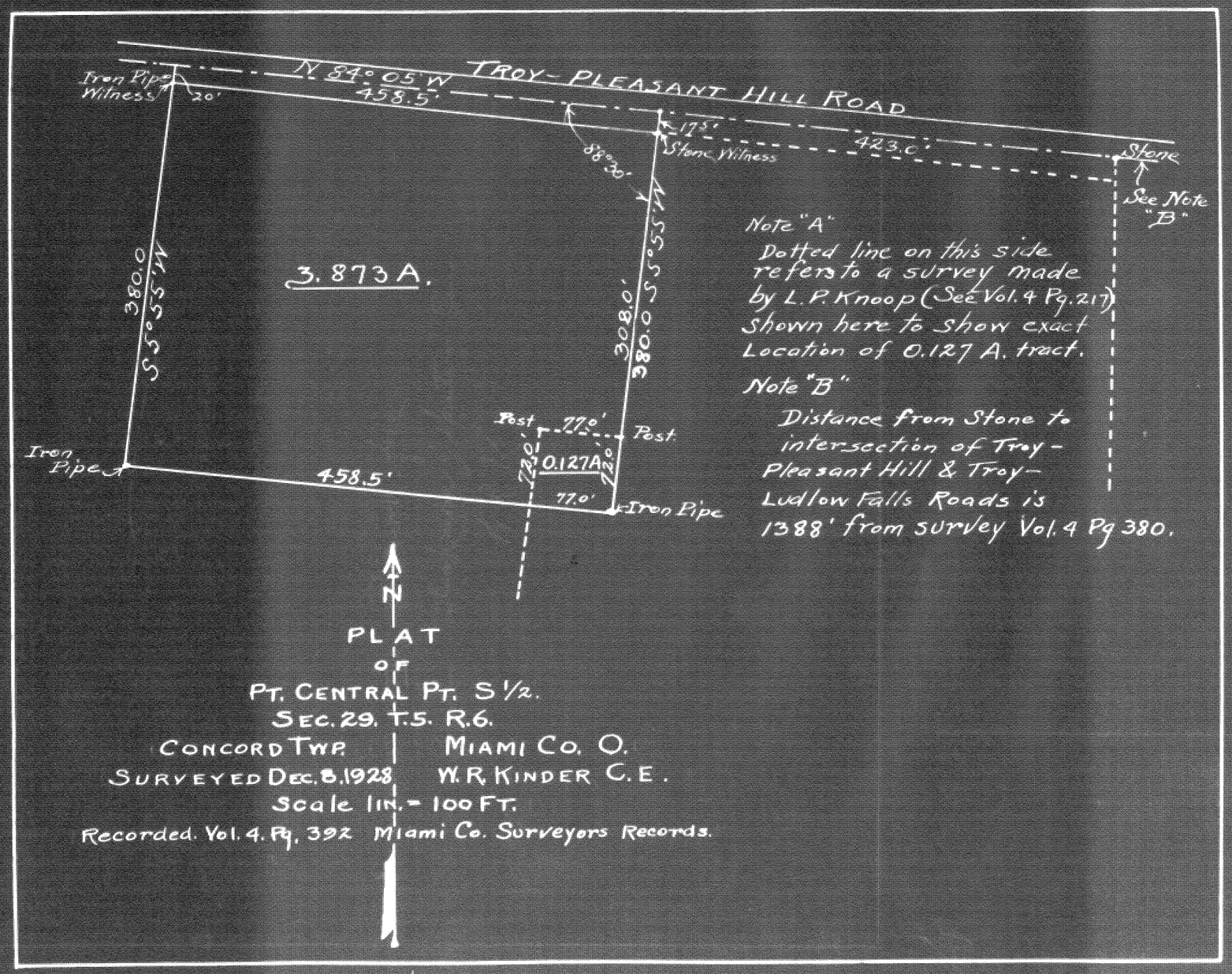

Town 5 Range 6 Section 29

Town 6 Range 5 Section 5 & 8



In construction of Troy-Ludlow Falls Rd. S.H. #557, Stone "B" was destroyed.
Its location is indicated by above ties, which were taken before the stone was molested.

Stone "A" was not molested and was used as the initial point in survey for above named road. and is 41.8' from the east edge of pavement.

Wm. R. Kinder
Dep. Co. Surv.

Notes taken:-
At beginning of construction.
Record made Dec. 17, 1928

Town 6 Range 5 Section 4



In constructing the Troy-Ludlow Falls Road, S.H. 557, a reference stone was destroyed.
Its location was exactly on the property line as indicated and 28.25' from the ℄ of new pavement.

Measurements made before stone was molested.
Record made Dec. 17, 1928.

Wm R. Tinder
Dep. Co. Sur.

Town 6 Range 5 Section 9



In constructing the Troy-Ludlow Falls Road, N.H. 557, a corner stone was found 1.2' South of the center line of the new pavement as shown above and exactly on the fence line.

Measurements made before the stone was disturbed.
Record made Dec. 17, 1928.

Wm. R. Linder

Town 6 Range 5 Section 4



Note:-
The Stone was a limestone set on end with a chiseled ⊗ on top.

In constructing the Troy-Ludlow Falls Road, S.H. #557, a reference stone was found 21.0 ft. north of the center line of the new pavement and exactly on a fence line to the north as indicated above.

Measurements taken before stone was molested:-
Recorded Dec. 17, 1928.

Wm. R. Kinder
Dep. Co. Sur.

Town 5 Range 6 Section 29

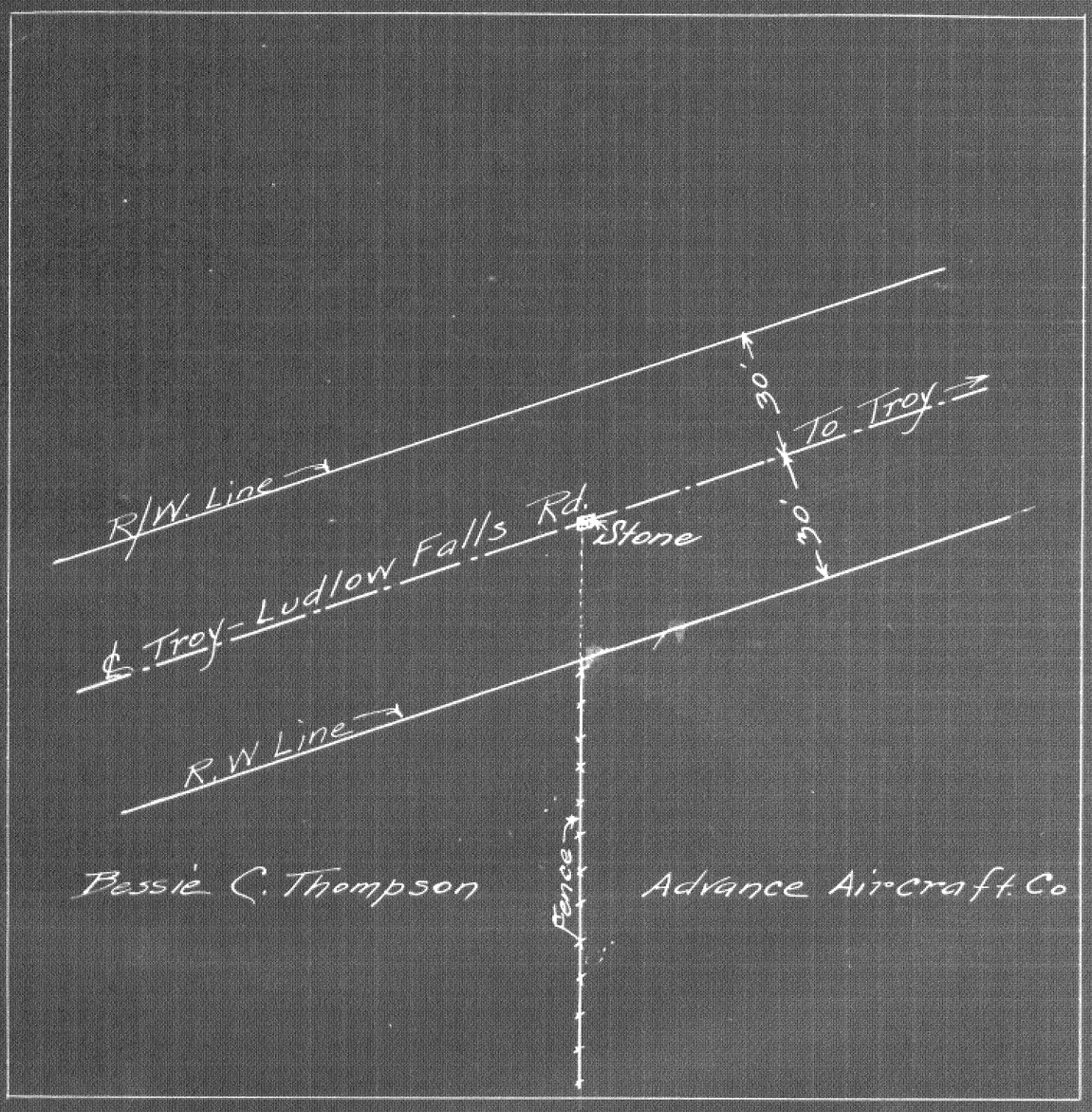

In constructing the Troy-Ludlow Falls Road, S.H. #557, a corner stone was found on the ℄ of road and exactly on the fence line to south.
The new pavement was constructed to this ℄, hence the intersection of the fence line with the center line of the pavement marks the original position of the stone.

Measurements taken before stone was molested:-
Recorded Dec. 17, 1928.

Wm. R. Kinder
Dep. Co. Sur.

Town 5 Range 6 Section 29

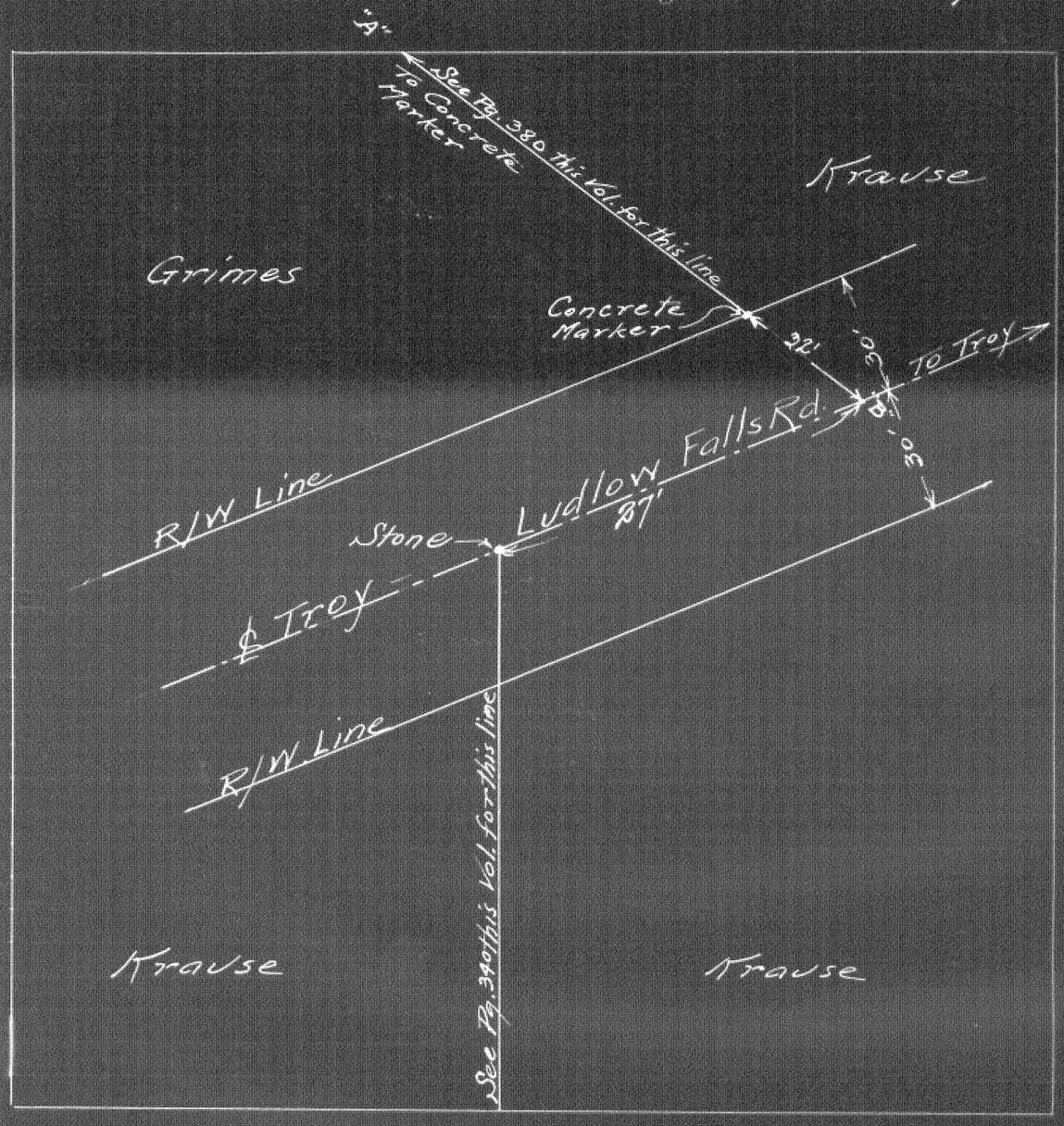

In constructing the Troy - Ludlow Falls Rd, S.H. #557, a corner stone was found on the center line of the road and pavement was so constructed.

The fence to the south not being on the correct line the stone was tied to the line "A"-"B" a well referenced line.

There fore the said line "A"-"B" produced to the center of the pavement and thence South-westerly with the center of the road 27 ft. gives the original location of the stone.

Measurements taken before stone was molested:-
Record made Dec 17, 1928

Wm R. Kinder
Dep Co. Sur.

Town 5 Range 6 Section 20

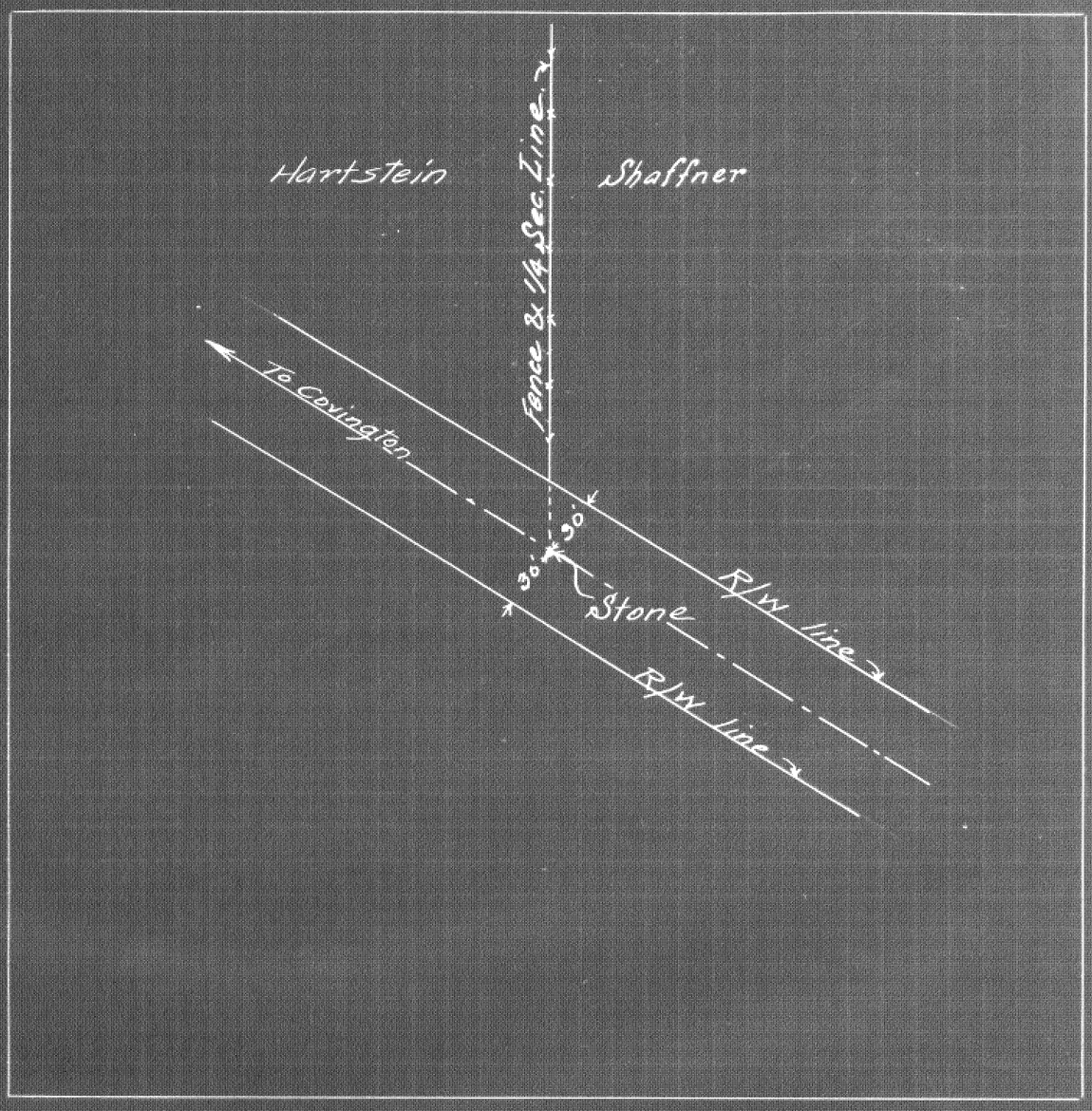

In staking the R/W lines on the Troy–Covington Rd, S.H. 247, a stone was found on the center line of the road and exactly on the fence line to the north.

Measurements made before the working of the road disturbed the stone!–
Record made Dec. 28, 1928

Wm. R. Kinder
Dep. Co. Sur.

Town 7 Range 5 Section 3

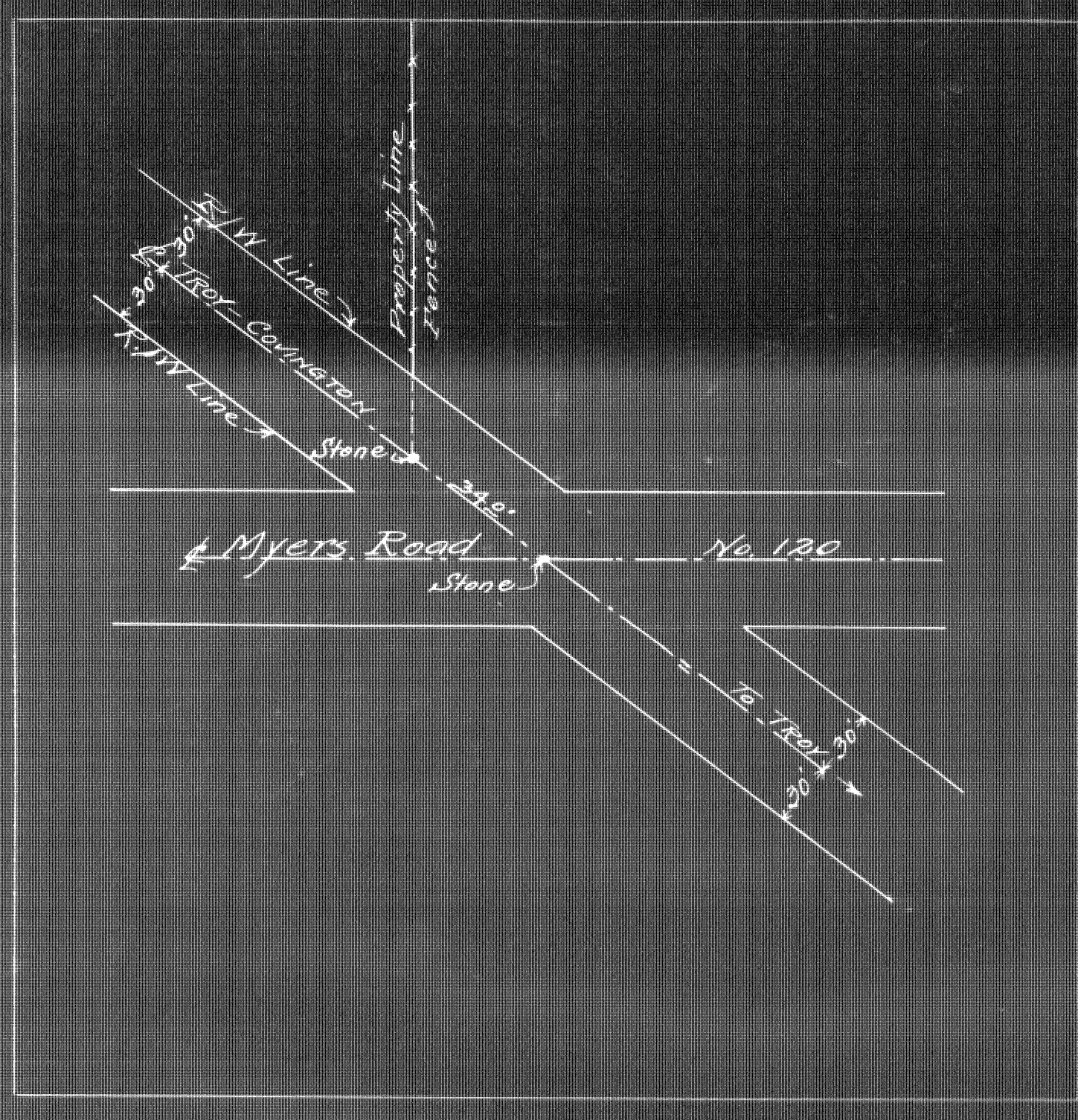

In staking the R/W lines for the Troy-Covington Rd. S.H. #247, stones were found on the center line as shown above and fence lines staked from them.

Measurements taken before the working of the road disturbed these stones!-
Record made Dec 28, 1928.

Wm. R. Linder
Dep. C. Sur.

Town 7 Range 5 Section 3



In staking the R/W lines for the Troy-Covington Rd, S.H #247, a stone was found on the center line as shown above and fence lines staked from it.

Measurements taken before the working of the road disturbed the stone:-

Record Made Dec. 28, 1928.

Wm. R. Kinder
Dep. Co. Surv.

Town 8 Range 5 Section 33 & 34

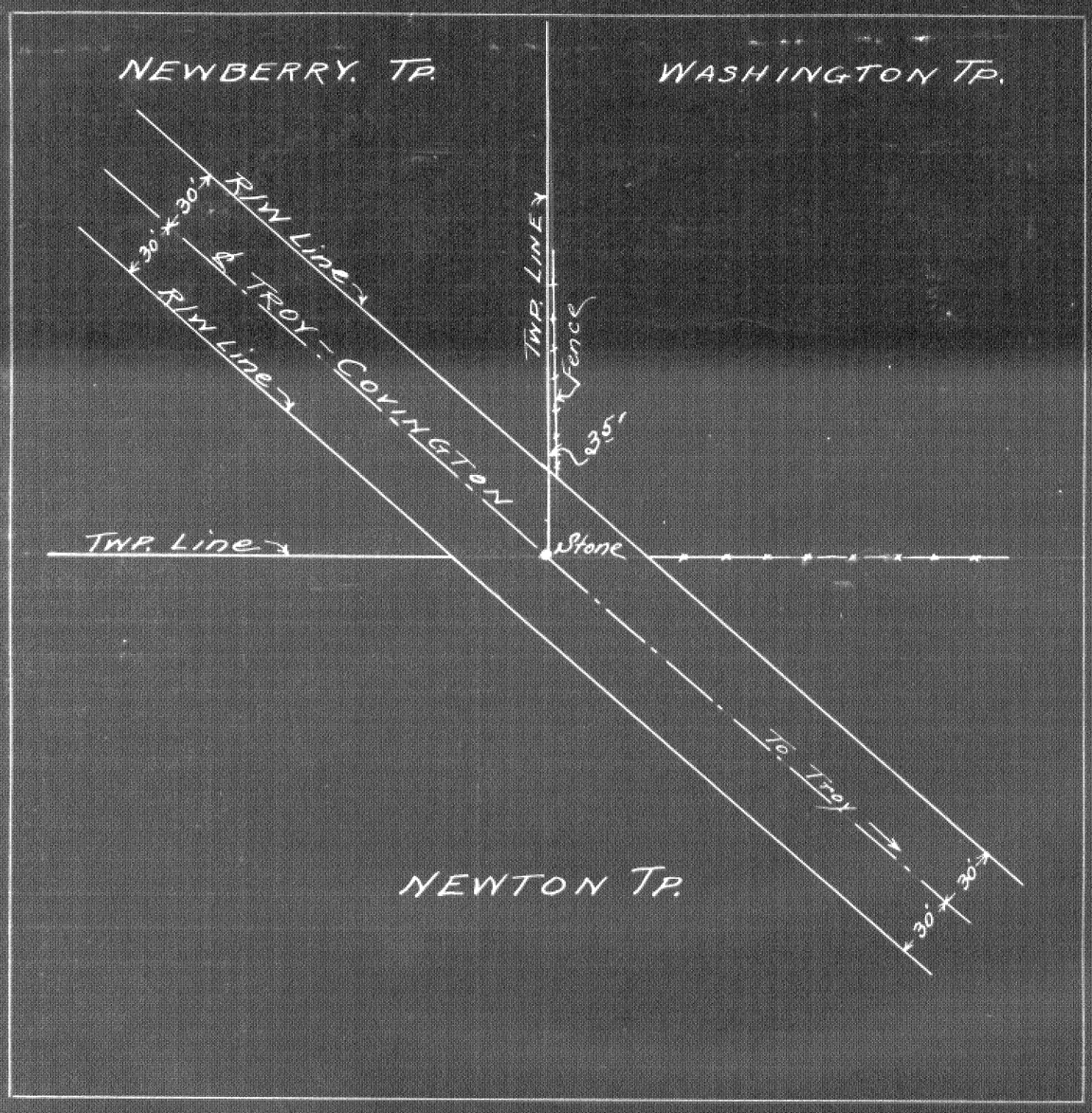

In staking the fence lines for the Troy-Covington Rd., S.H #247, a stone was found at the Twp. corner as shown and fence lines staked from it.

The stone was exactly on the east and west fence line, but was 35' West of the fence to the north as it now stands.

Measurements taken before the working of the road disturbed the stone:—
Record made Dec. 28, 1928

Wm. R. Kinder
Asst. Co. Sur.

Town 6 Range 5 Section 21 PKSWF

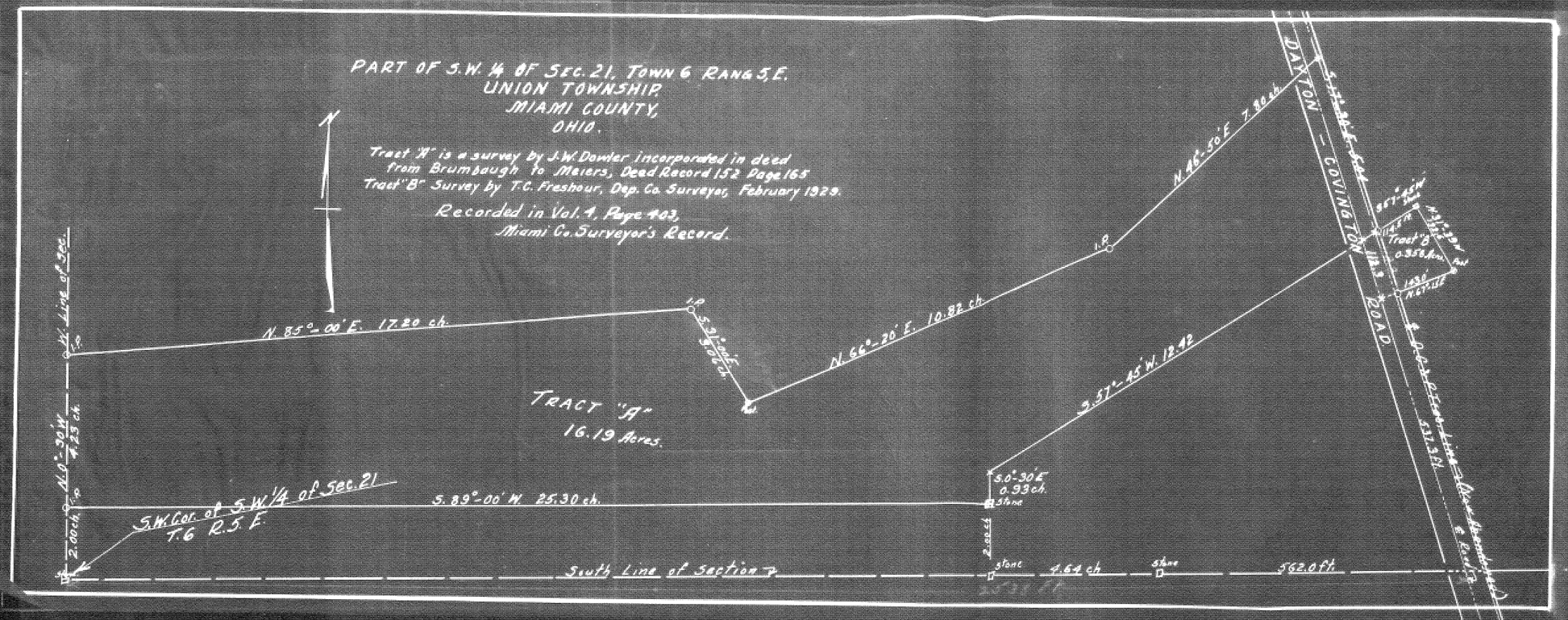



SURVEY OF PART OF
FRACTIONAL SEC. 32, T-1, R-12,
M.R. IN SPRINGCREEK TWP.

A. W. SUMMERS C. E.
MARCH 1ST. 1929
APPROVED_____COUNTY SURVEYOR
DATE _____

SCALE 1" = 100'

Town Range Section

404

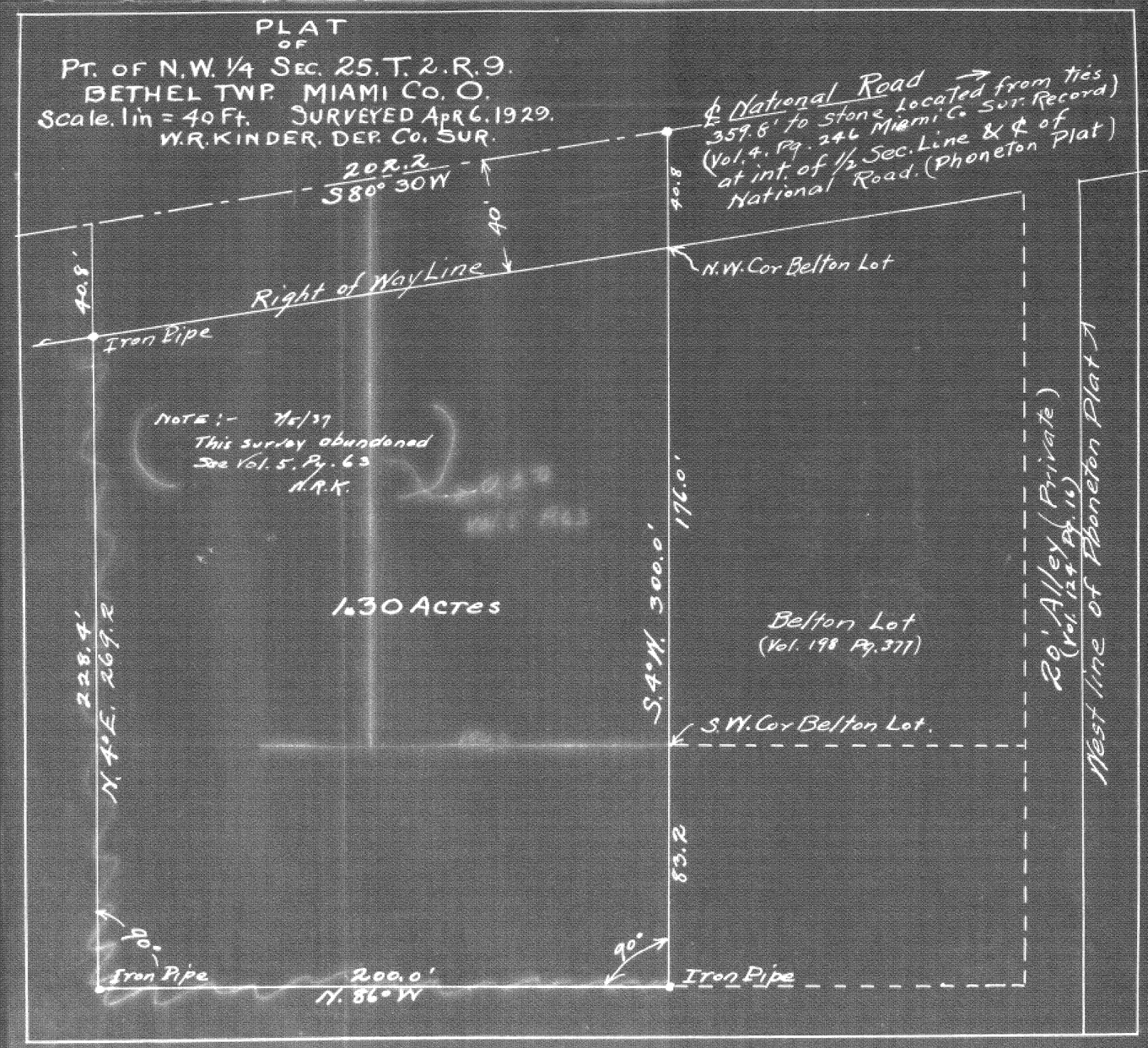

Town 2 Range 9 Section 25

Town 2 Range 10 Section 3

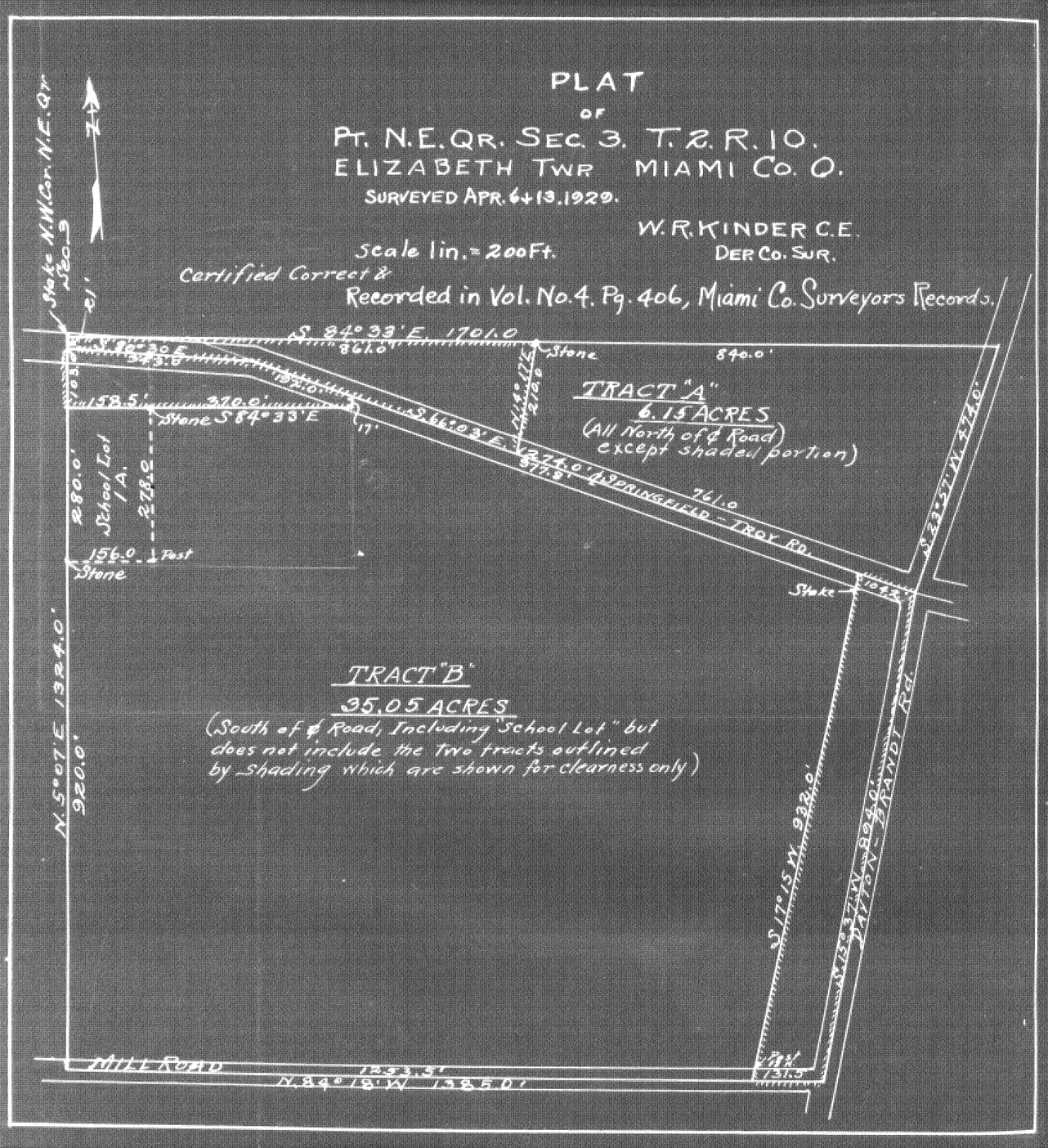

Town 2 Range 10 Section 21-22-16-15

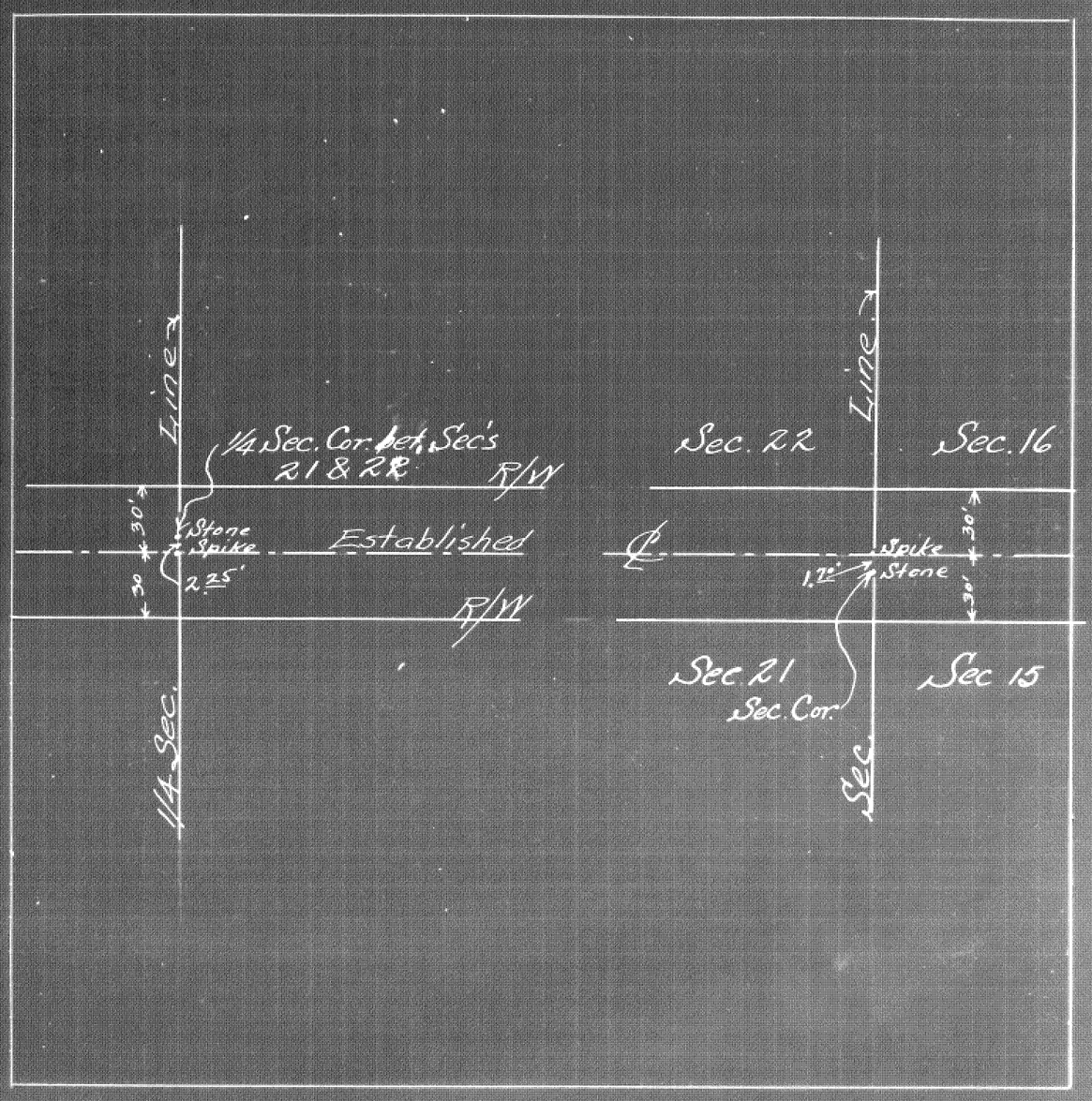

After the R/W lines were run on the Springfield - Troy Road (S.H. 196) the road was worked and a stone was found 2.25' north of the established ℄ at the 1/4 sec. corner, and another was found 1.72' south of the established ℄ at the section corner as shown above.

Measurements taken before the stones were disturbed :-
Record made Apr. 12. 1929
Wm. R. Kinder
Dep. Co. Surv.

Town 7 Range 5 Section 30 & 31

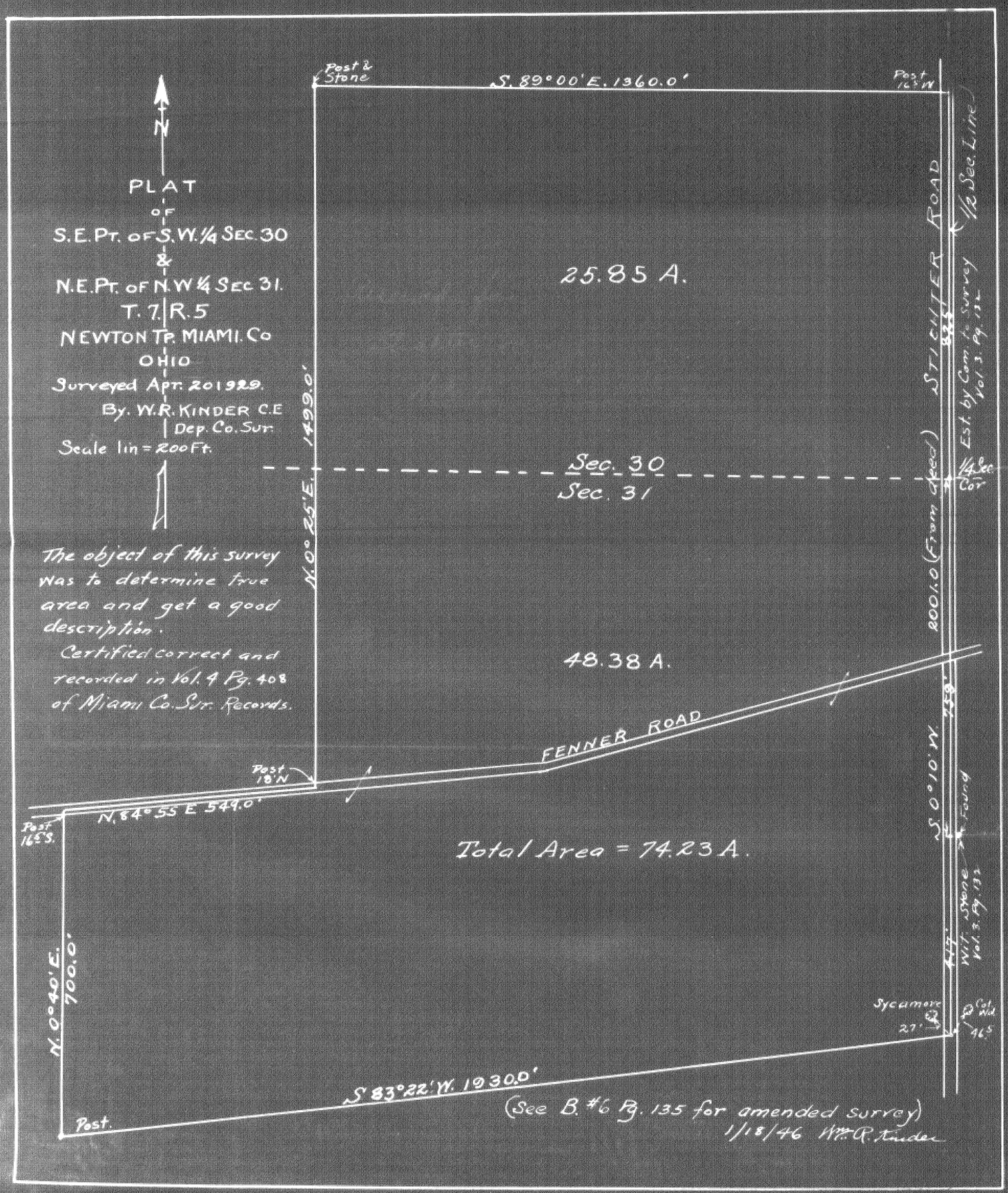

SURVEY OF PART OF S.E. 1/4 SEC. 18. T. 1. R. 10
OBJECT OF SURVEY TO LOCATE STONE A

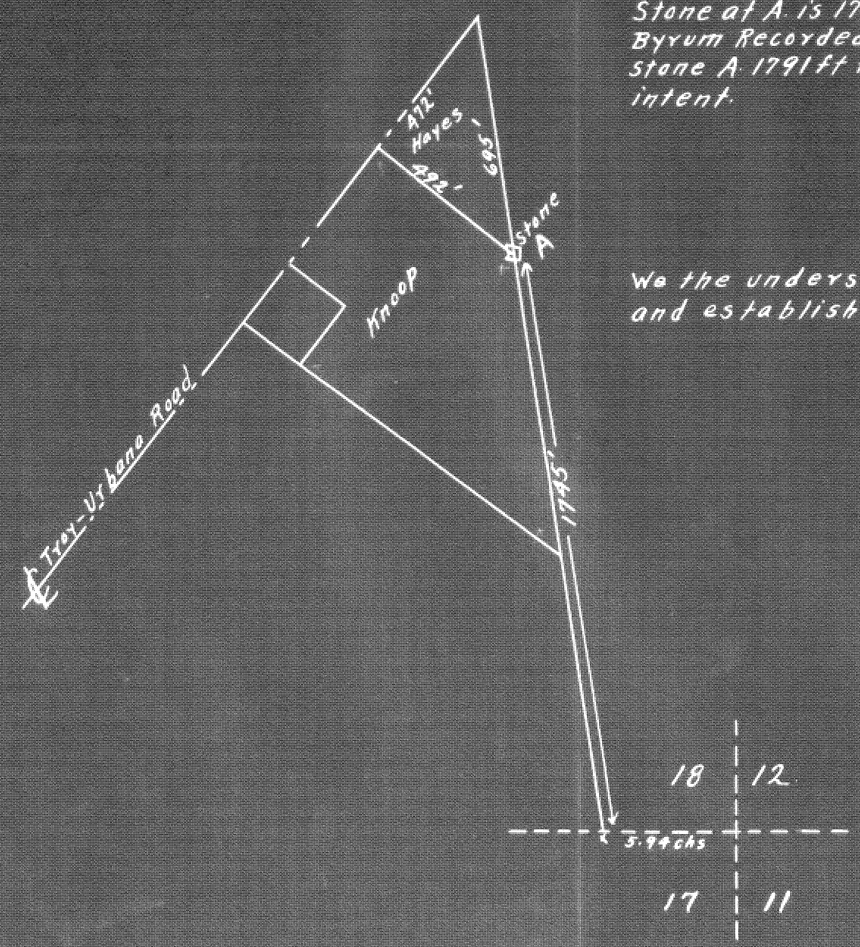

Stone at A. is 1745 ft. from the Section line. The deed from Knoop to Byrum Recorded in Vol. 190- Page 564, Miami Co. Deed Records places stone A. 1791 ft from the Section Line, which is an error and not the intent.

We the undersigned landowners agree that this plat is correct and establishes the property line as agreed upon by us.

Wm. V. Knoop
Mary Knoop
William S. Hayes
Edith L. Hayes

Surveyed May 6, 1929 By Forrest Knoop
Dep. Co. Surveyor

Recorded in Vol. 4- Page 409 Miami Co. Sur. Records

Town ____ Range ____ Section ____

409

Town 2 Range 9 Section 25

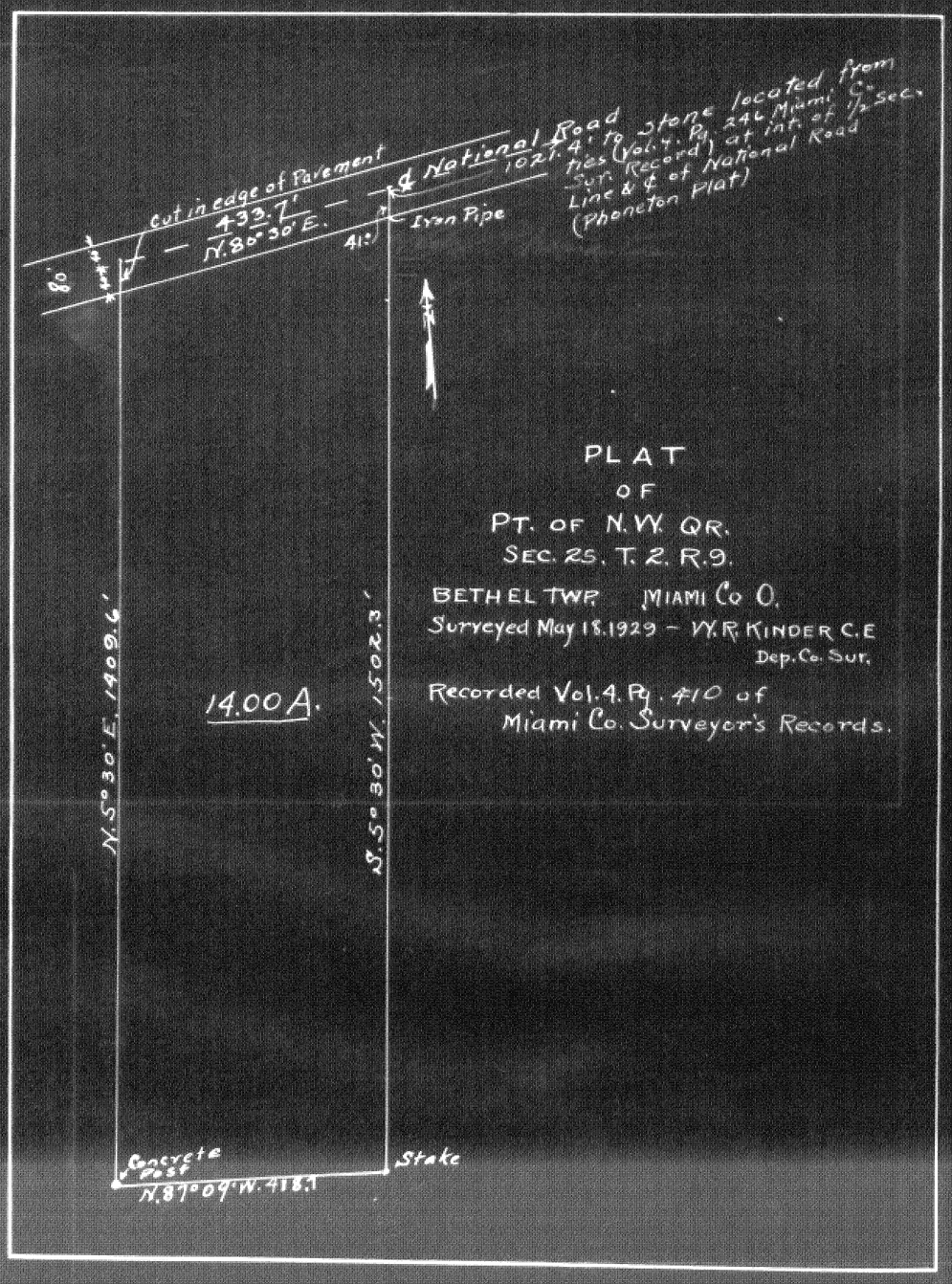

Town 6 Range 5 Section 7

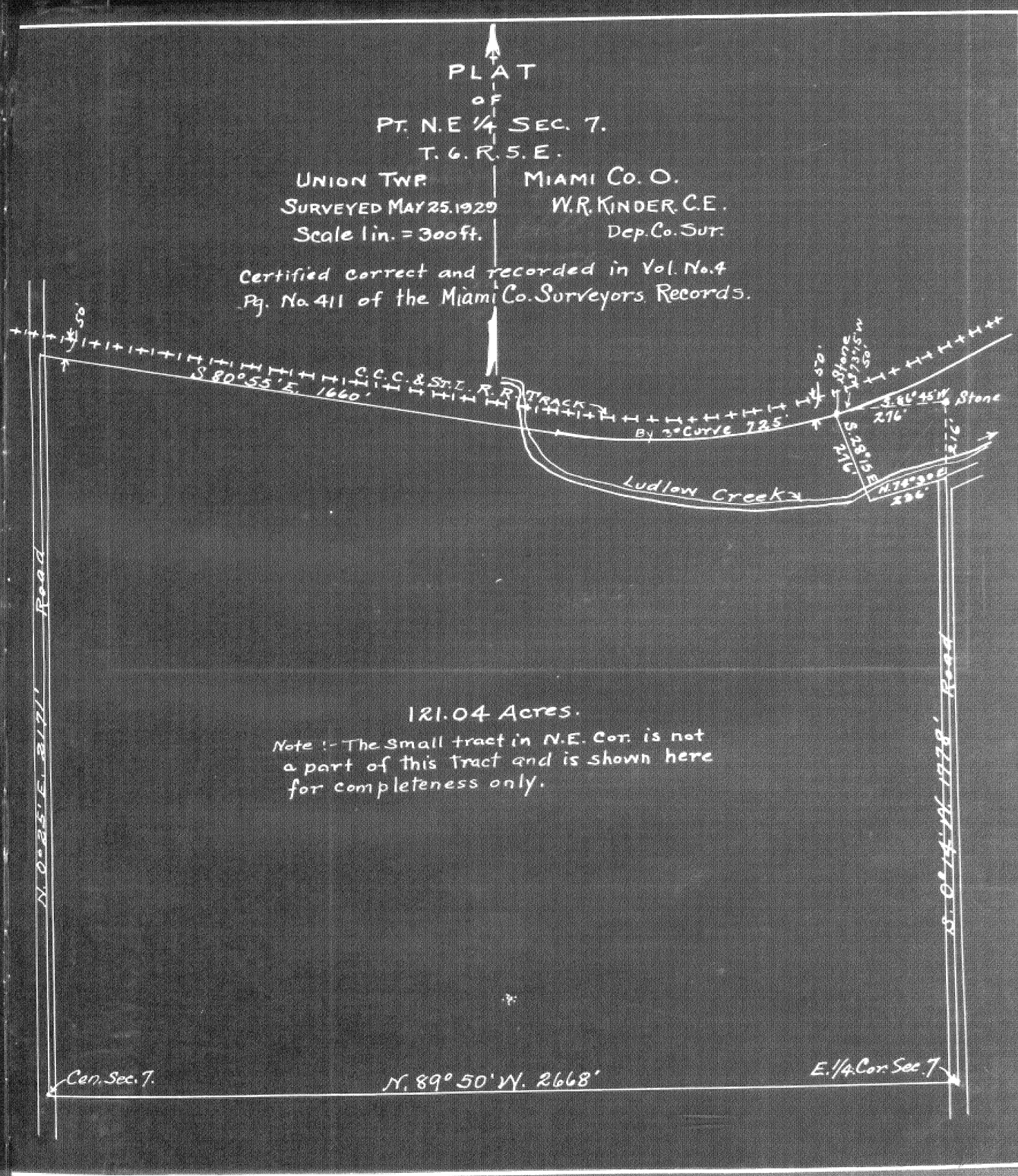

Town 2 Range 7 Section



Town 7 Range 4 Section 13

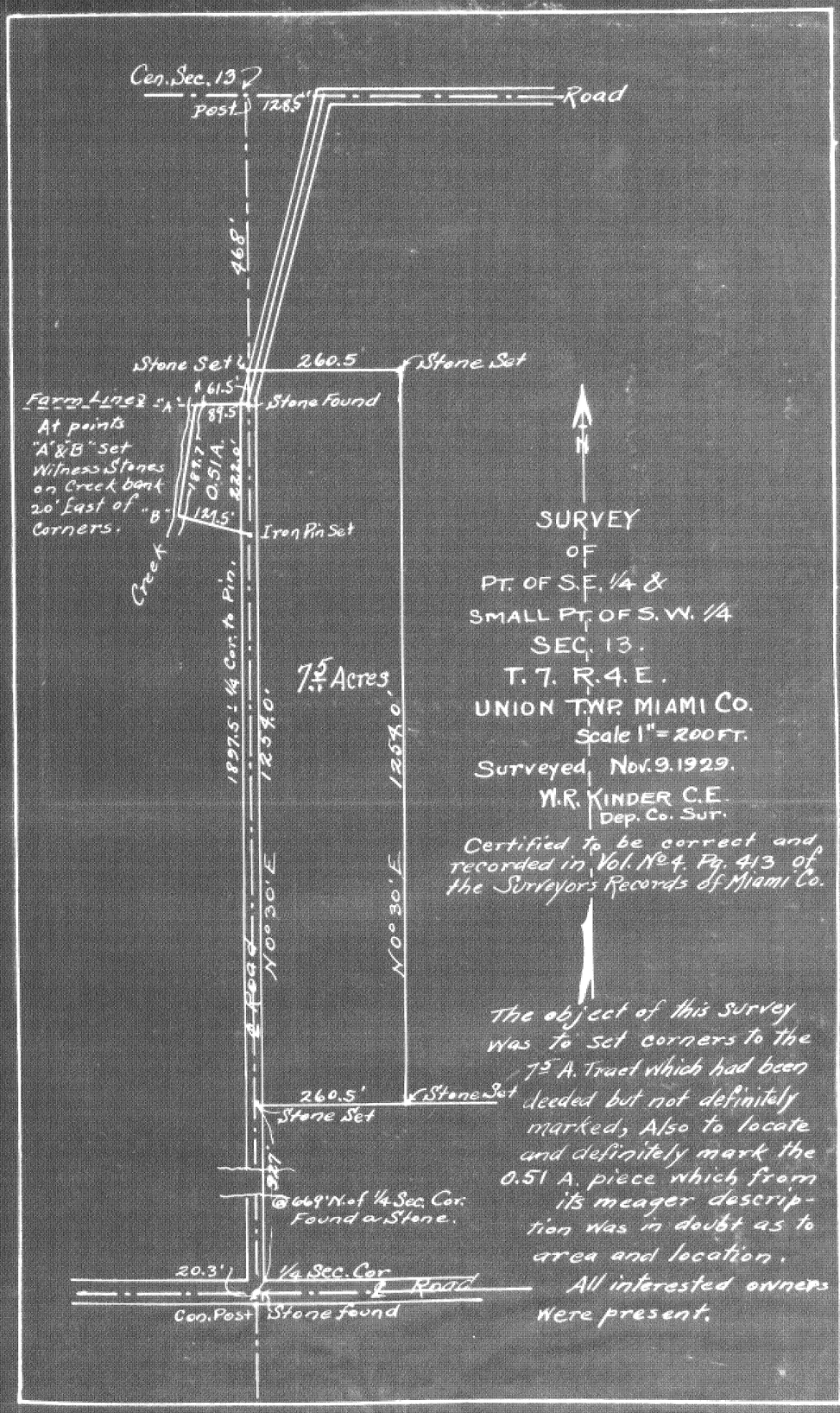

Town 8 Range 5 Section 25

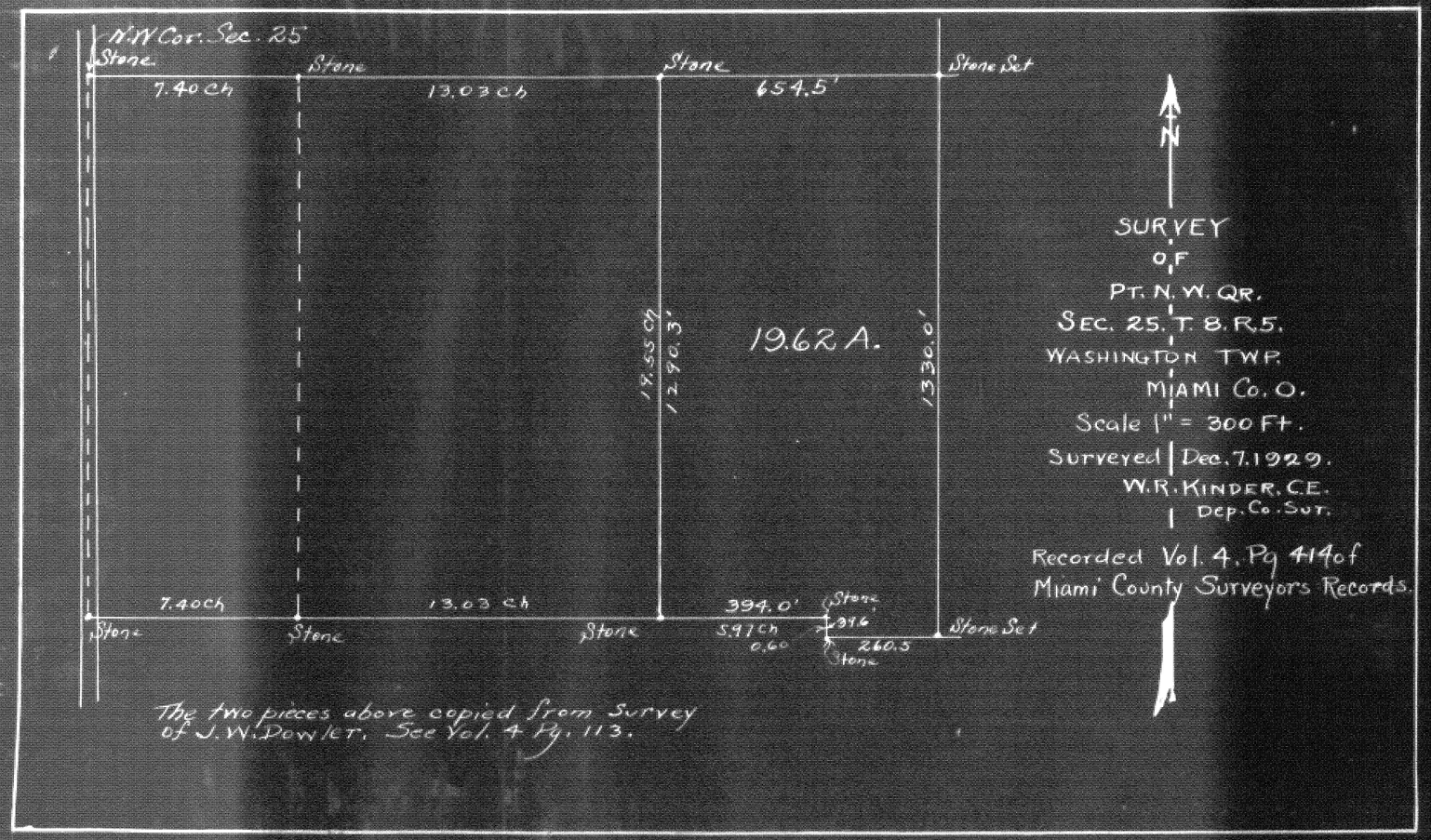

SURVEY OF PART OF S.E. QR. SEC. 14. T. 1. R. 12.
SPRING CREEK TWP. MIAMI CO. OHIO.

Surveyed per order of Walter & Margaret Covault thru. L.E. Harvey. Pros. Atty.
On Mch. 10. 1930 by W.R. Kinder, Forrest Knoop & L.C. Essex Dep. Co. Surveyors.
Certified Correct and Recorded in Vol. 4. Pg. 415 MIAMI CO. SURVEYORS Records.

W. R. Kinder
Dep Co. Sur.

—: Witnesses to Survey :—
J. W. Lucous.
Walter Covault.
Clearance Covault.

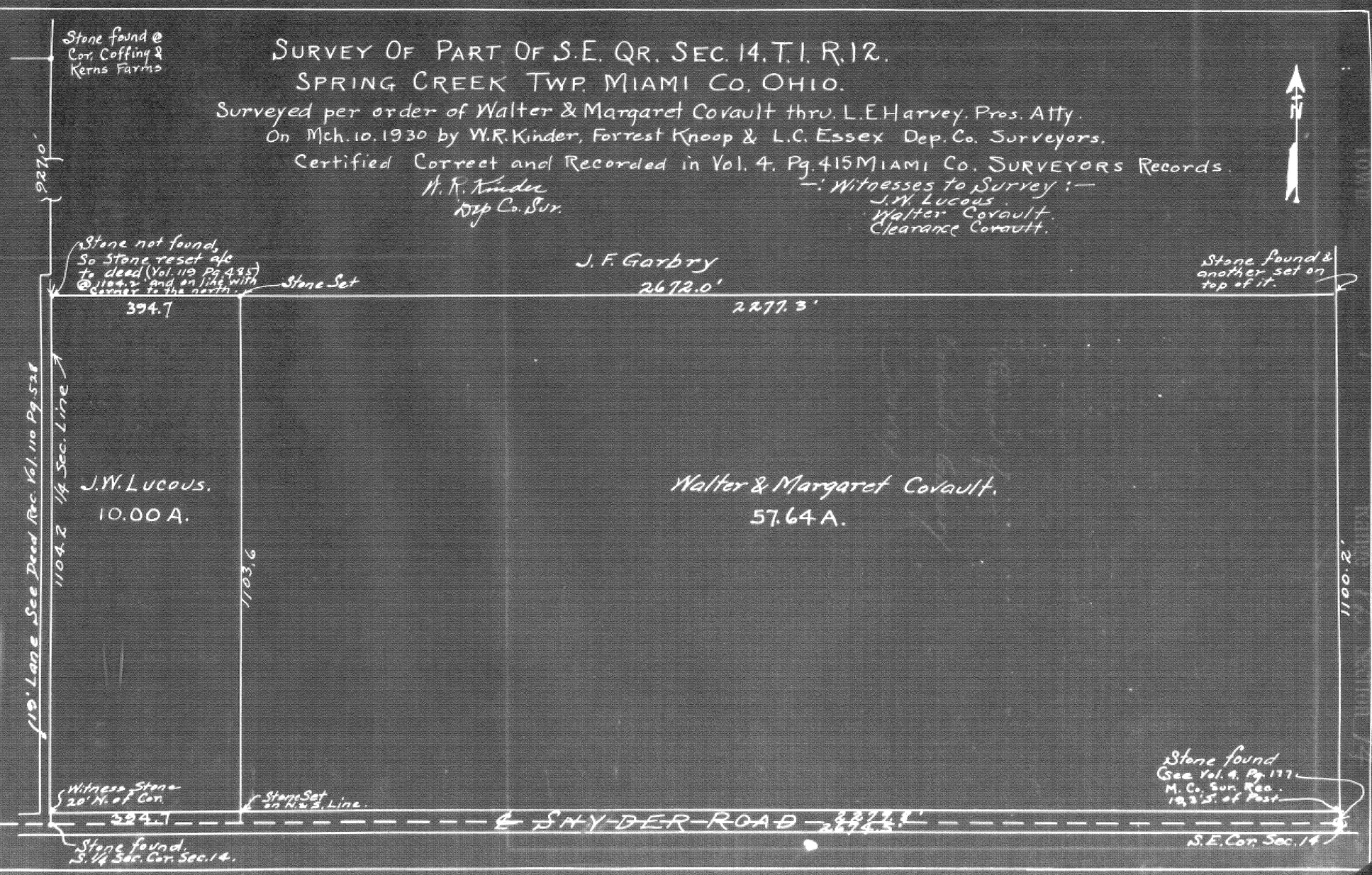

415

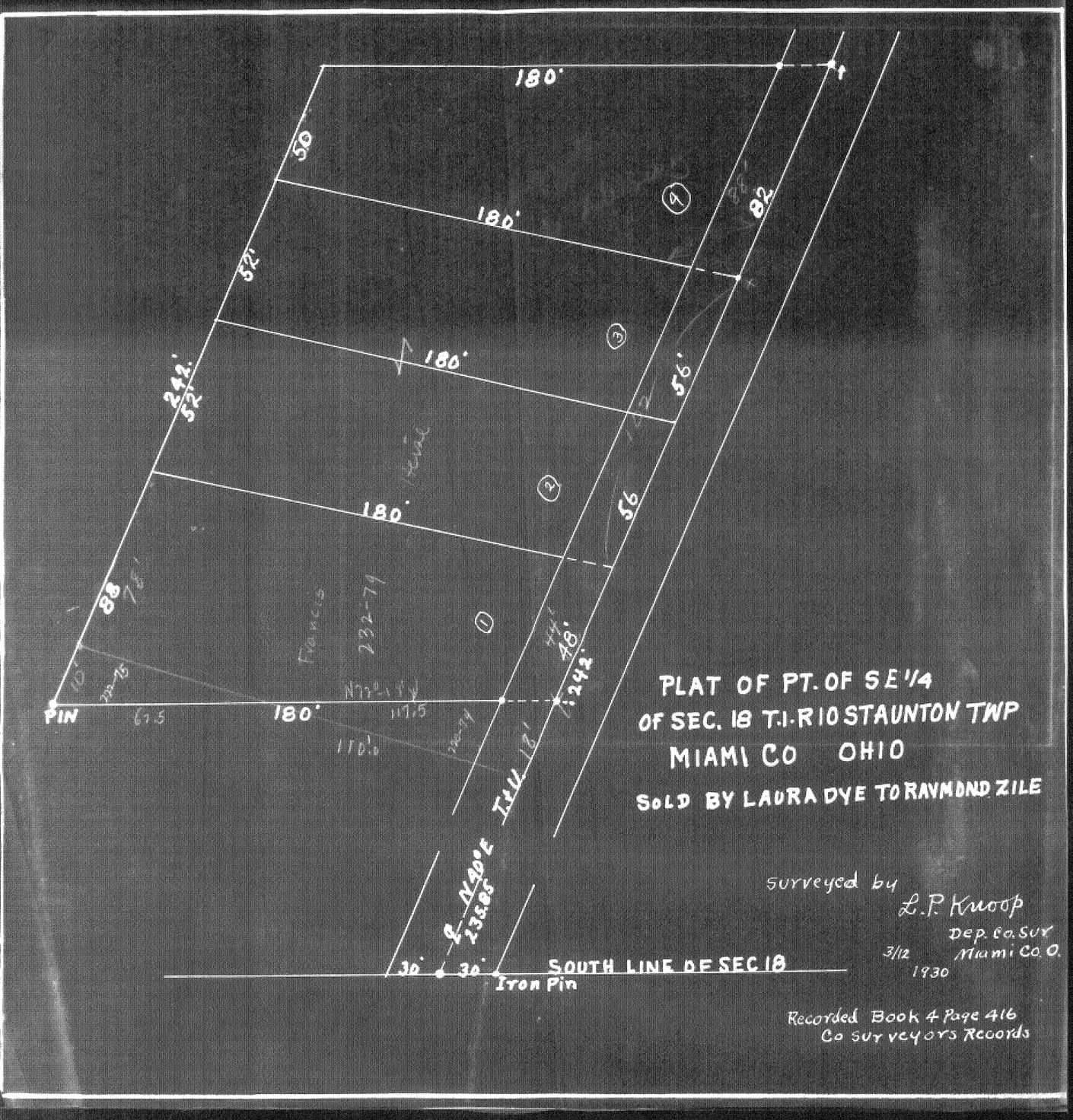
180'
50
180'
52'
242'
52'
180'
180'
88
78'
10'
PIN
180'
56'
56
48'
242'
82
Frances
232-79
N 77° 1' W
117.5
110.0
232-79
232-75
67.5
Iron Pin
30'
30'
SOUTH LINE OF SEC 18
Iron Pin
PLAT OF PT. OF SE 1/4
OF SEC. 18 T.1.R10 STAUNTON TWP
MIAMI CO OHIO
SOLD BY LAURA DYE TO RAYMOND ZILE
surveyed by
L.P. Knoop
Dep. Co. Sur
Miami Co. O.
3/12
1930
Recorded Book 4 Page 416
Co Surveyors Records

417
Town 6 Range 5 Section 5
S.E. Qr.

Plat of a Survey made April 10 1930 for Rudy & Sons.
Being all of O.L. 10 and Part of O.L. 11, Sudlow Falls Ohio.
Iron pipe at a. c. d. e. f. g. h and i.

I certify the plat to be a correct return of the above survey to obtain a description for a deed,

J. W. Dowler Surveyor.

Description for deed,

Commencing at an iron pipe 350 ft South of center line of Sauna Pike and on west line of Oak Street extended, thence N. 76° 30' E. 158 ft to iron pipe. Thence N. 59° 05' E. 125 ft to iron pipe. Thence N. 43° E. 191 ft to line of C. H. & D. right of way to pipe. Thence S. 2° 40' W. with west line of C. H. & D. right of way 145 ft to N.E. corner O.L. 10. Thence S. 76° 30' W with north line of O.L. 10, 169 ft to iron pipe at N.W. corner O.L. 10. Thence S. 13° 30' E. with west line of O.L. 10, 110 ft to North line of C.C.C. St. L. Railway right of way. Thence Westward with North line of C.C.C. St. L. Railway right of way about 233 ft to an iron pipe on west line of Oak St. extended. Thence N. 15° W. 133 ft to place of beginning containing .95 Acres. Including the part of O.L. 11 already owned by Rudy & Son.

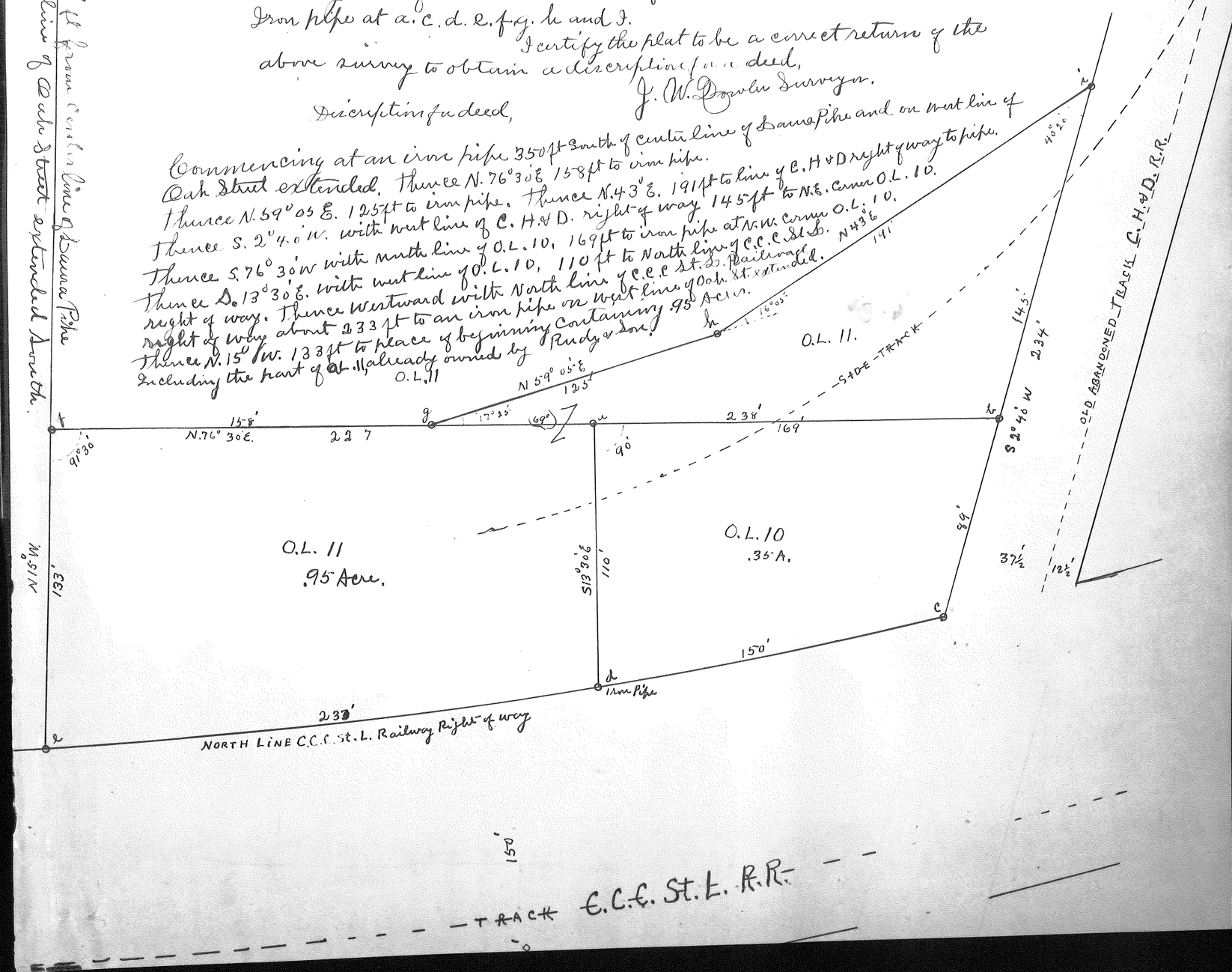

Town 5 Range 6 Section 8

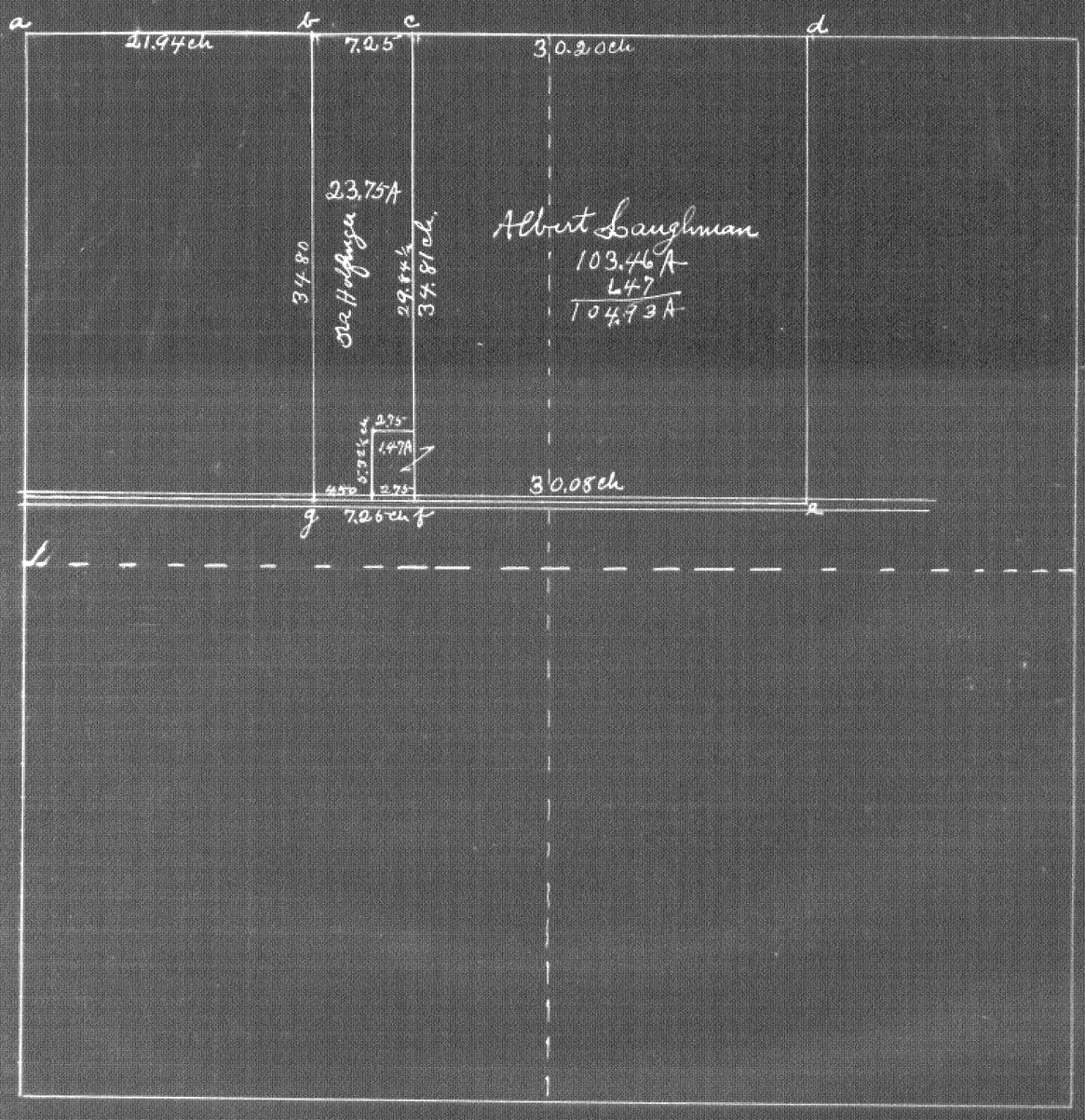

At a placed iron pipe for Section Corner.
At b. placed iron pipe
At c, d & e found stone
At g point in center road witness lime stone 30 lks north of center of road on line.

The object of the survey was to locate and obtain a description for deed of the 23.75 Acre tract above marked Ora Laughman,

I certify the above plat to be correct as surveyed and measured by me Mch 31 1930

J. W. Dowler

Harry North,
Ora Holfinger } Chainmen.

Book 4 p. 419

Town 1 Range 10 Section 10

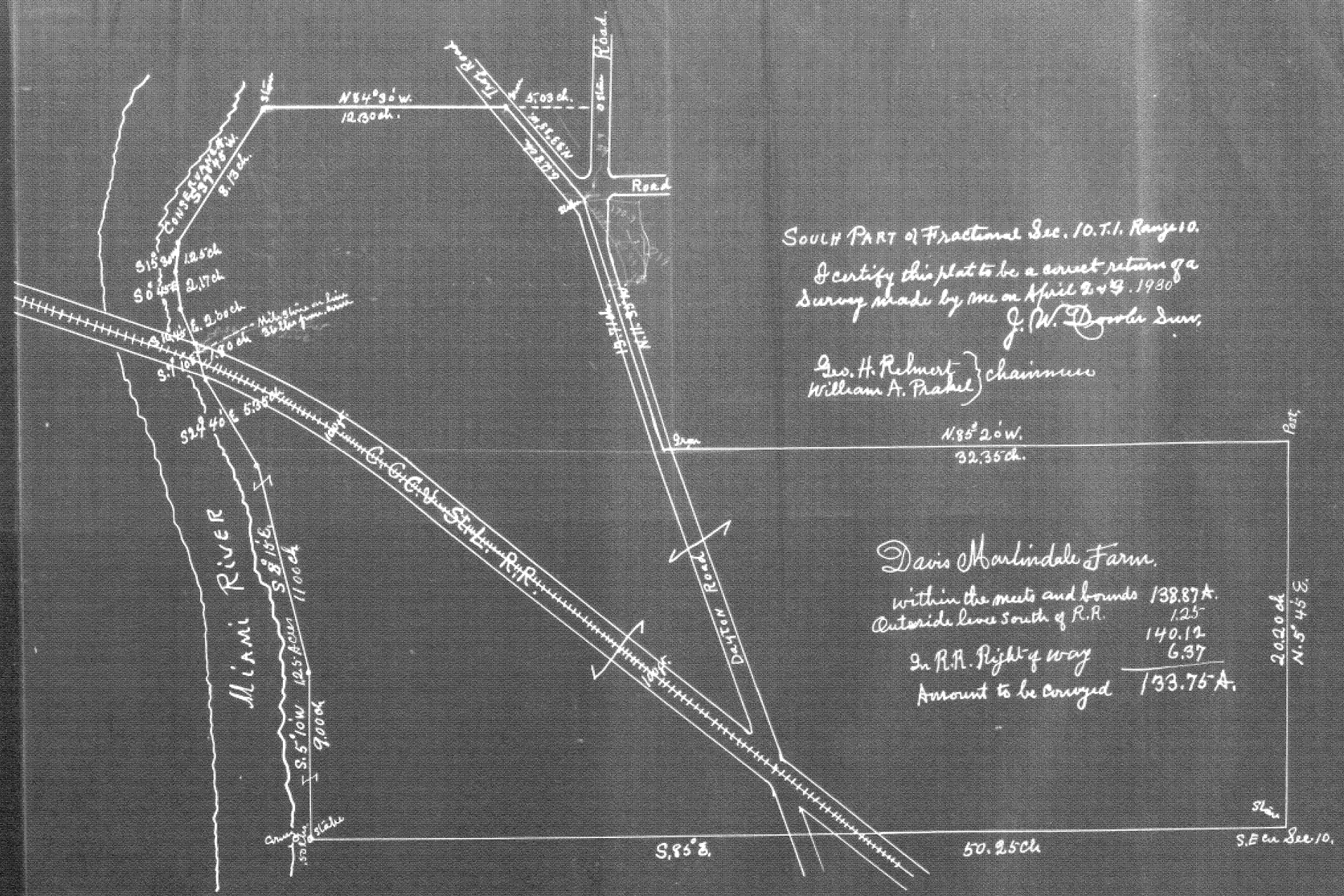

SOUTH PART of Fractional Sec. 10. T. 1. Range 10.

I certify this plat to be a correct return of a survey made by me on April 24 & 25. 1930

J. W. Brooks Surv.

Geo. H. Rehmert
William A. Prakel } chainmen

Davis Marlindale Farm.

within the meets and bounds	138.87 A.
Outside line South of R.R.	1.25
	140.12
In R.R. Right of way	6.37
Amount to be conveyed	133.75 A.

420

Town 7 Range 5 Section 4

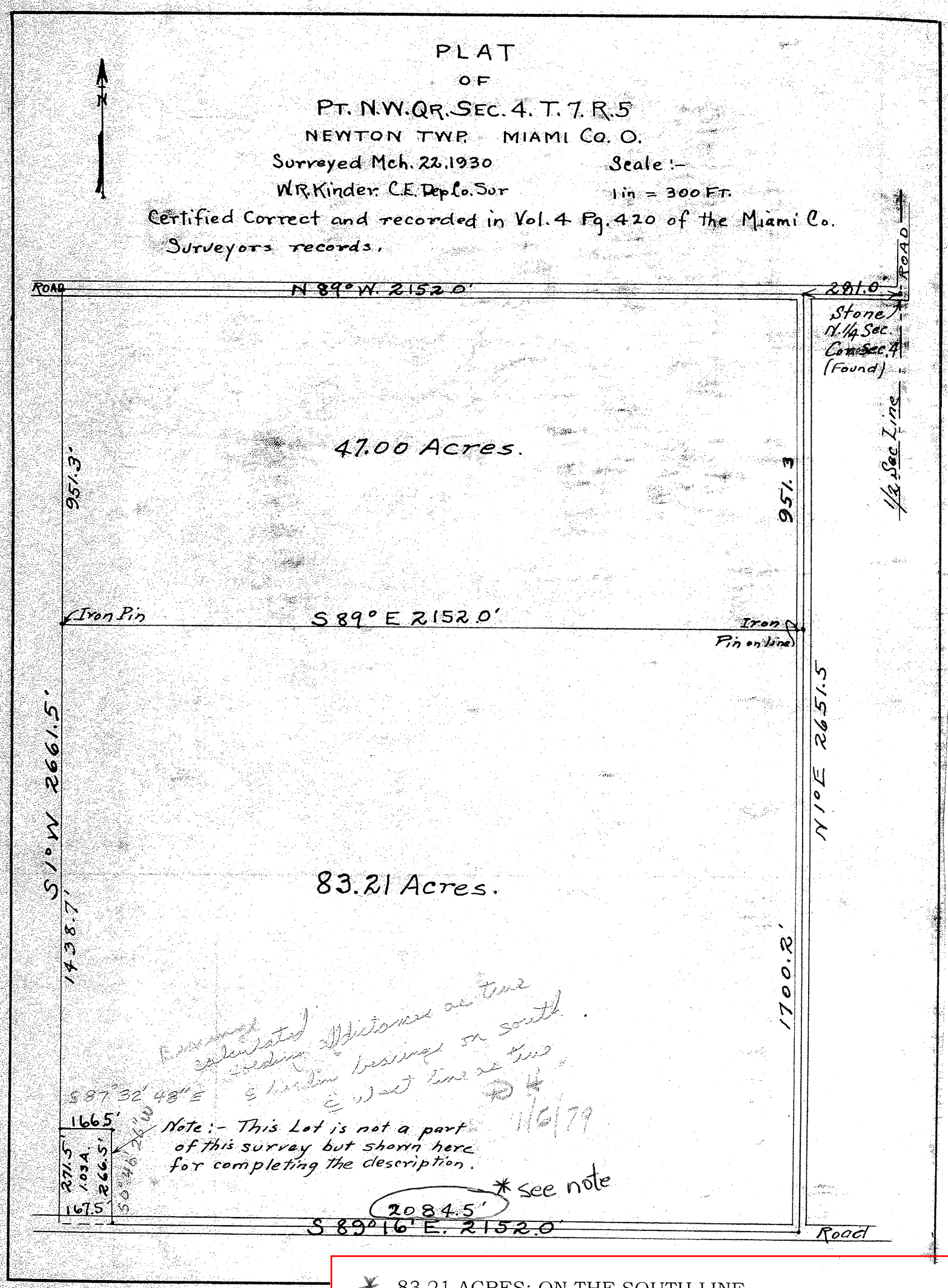

* 83.21 ACRES: ON THE SOUTH LINE

2152.0

–167.5

1984.5

DESCRIPTION WILL BE APPROVED WITH CORRECTION

DEB STUMPFF / DENNIS VENTURA, SEPT. 21, 2018

SEE NOTE ON PAGE 1 REGARDING THE DIMENSION ON SOUTH LINE OF 83.21 ACRES

420

Town 7 Range 5 Section 4

PLAT
OF
PT. N.W. QR. SEC. 4. T. 7. R. 5
NEWTON TWP. MIAMI CO. O.
Surveyed Mch. 28. 1930 Scale:-
W.R. Kinder C.E. Dep. Co. Sur 1 in = 300 Ft.
Certified Correct and recorded in Vol. 4 Pg. 420 of the Miami Co. Surveyors records.





North West 21. Sec. 1 Town 6 R 5 E

The object of the Survey was to divide the Noonan land into two equal tracts. Containing 45.70 A each.

I certify the above to be a correct report of the survey made by me on April 10 1930.

J. W. Dowler Surv.

Wm. H. Noonan
Marian Mounnin } Chain.

Town 2 Range 8 Section 9

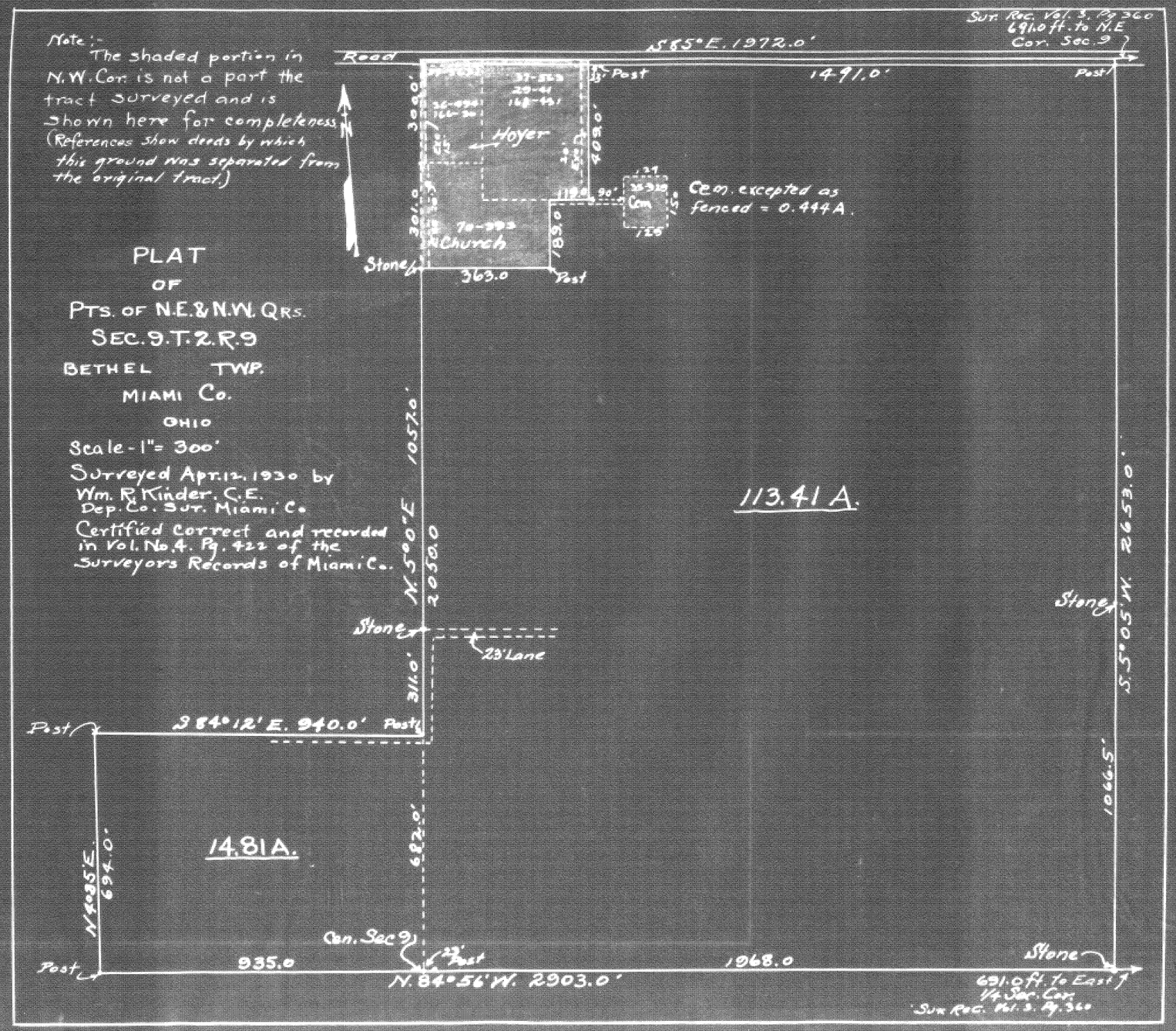

Town 7 Range 5 Section Sec 4.



The object of the survey was to divide this ¼ Sec. into North & South halves, finding the line c, d.

Found stone at a, b, f & g & h.
Found iron fence post set in cement at e. where the stone stood.
Placed stone at d and stake to set iron post at c.

The above is a correct return of survey made by me May 2. 1930

J. W. Bowler Surv.

Charles Palser
Samuel A Rudy } chain by consent.

Town 5 Range 6 Section 29/32

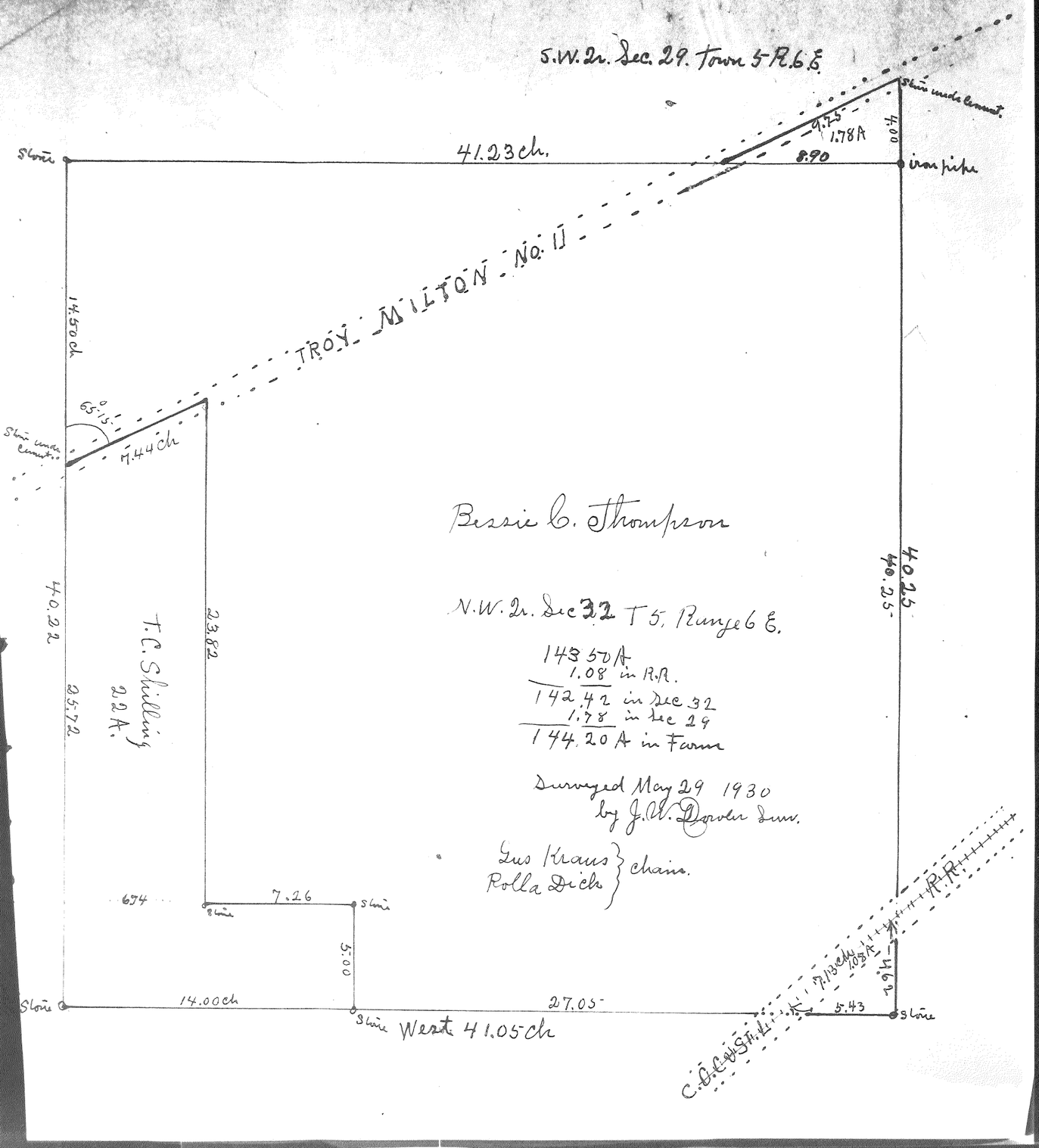

Town 8 Range 5 Section 17 & 20

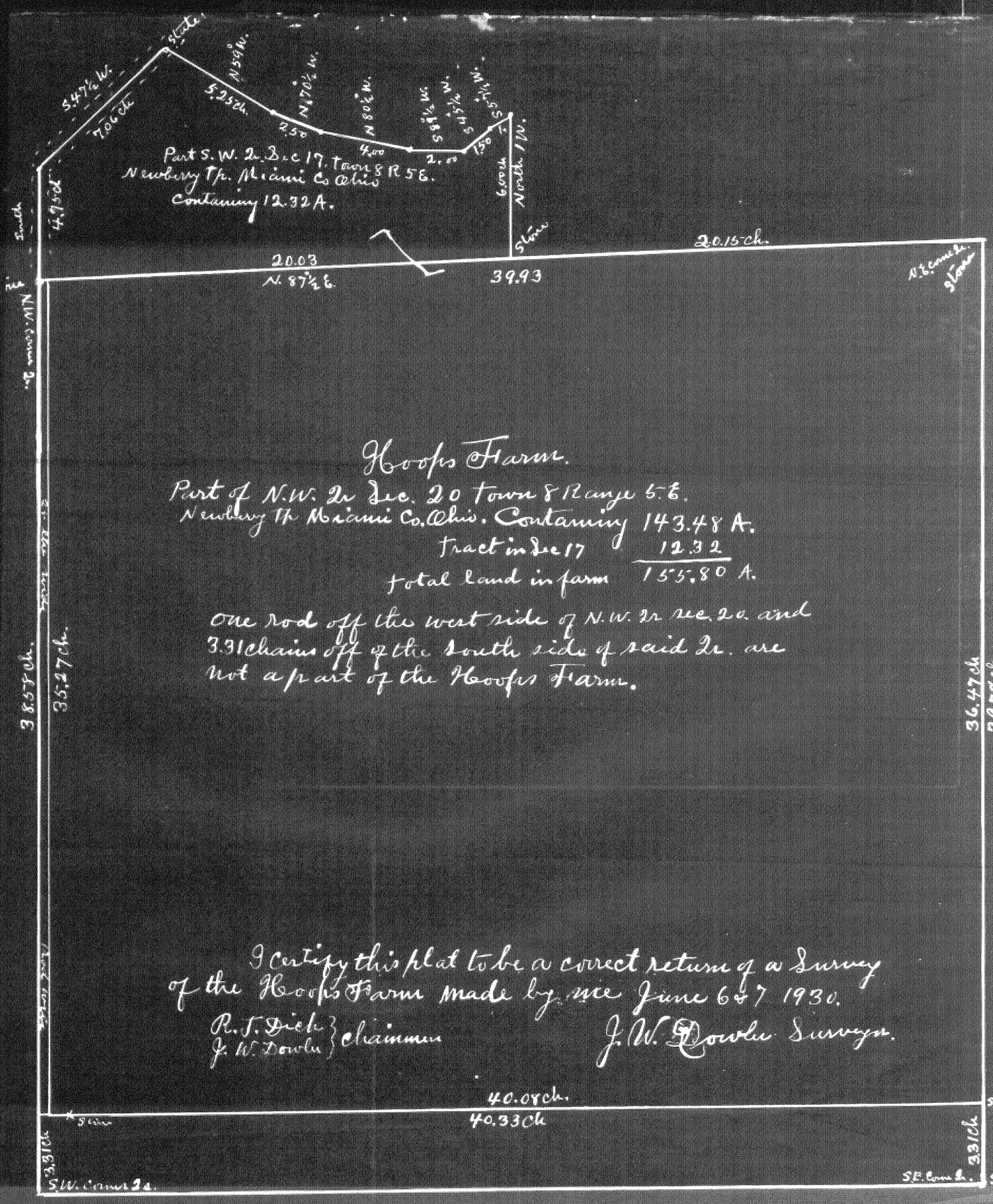

PLAT OF
Pt. of the N.E. Qr. of Sec. 32 and pt. of the N.W. Qr. of
Sec 33 T.5, R.6, Concord Tp. MIAMI Co. O.
Scale 1" = 300'

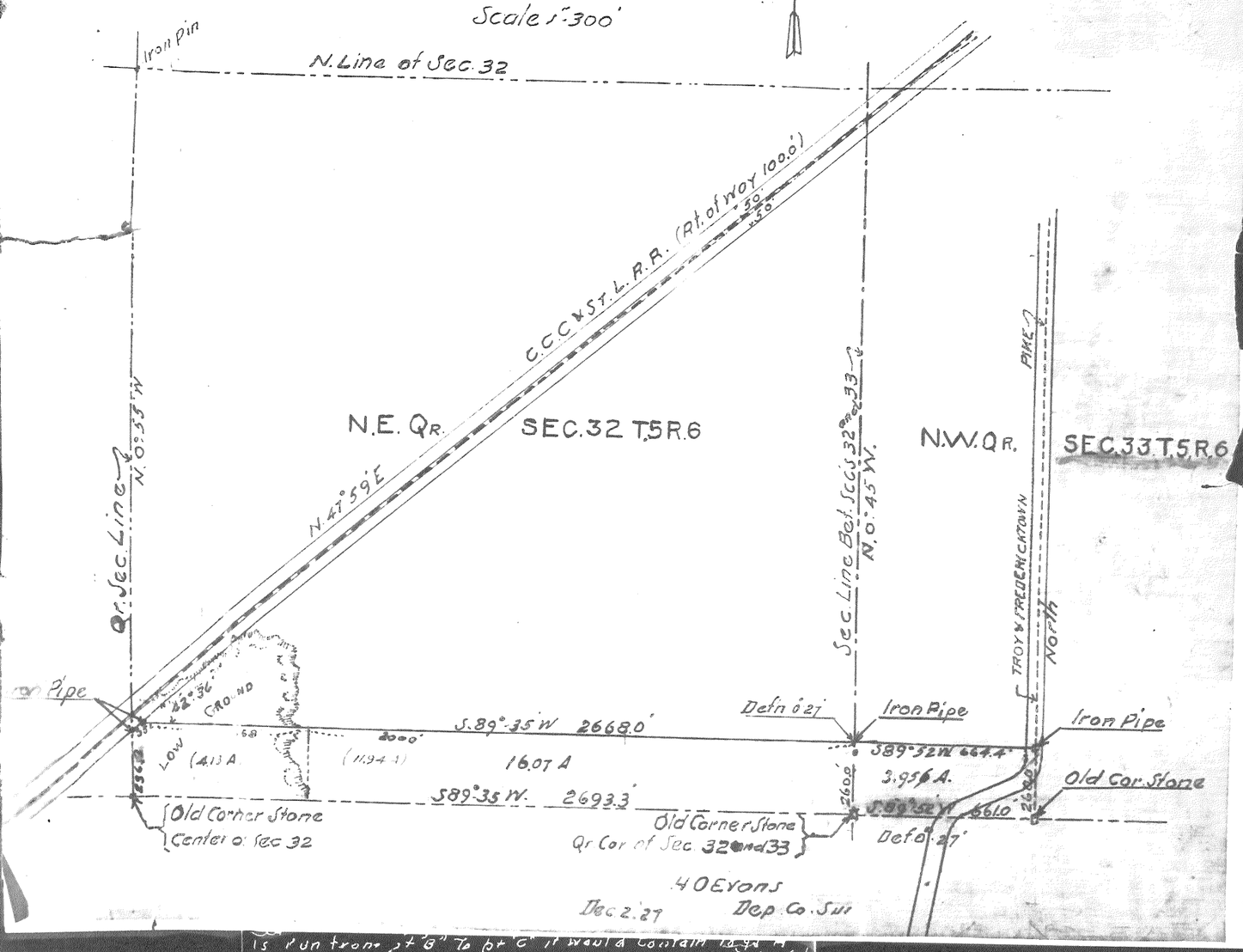

is run from pt "B" to pt "C" it would contain [illegible]
So have interpreted the meaning and intent of the
deed as platted

H. O. Evans

Town 6 Range 5 Section 16

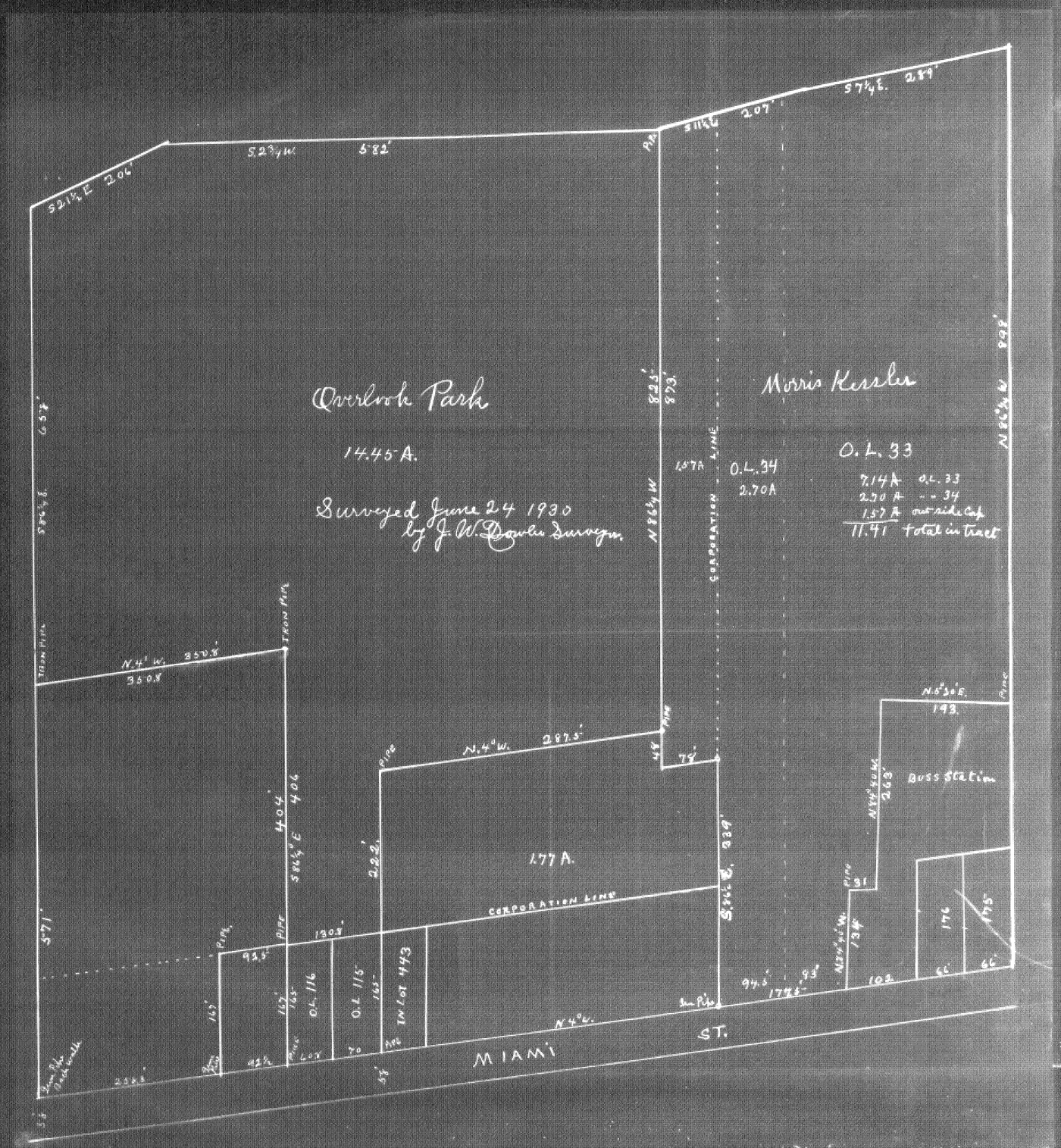

Town 5 Range 6 Section Frac 9.

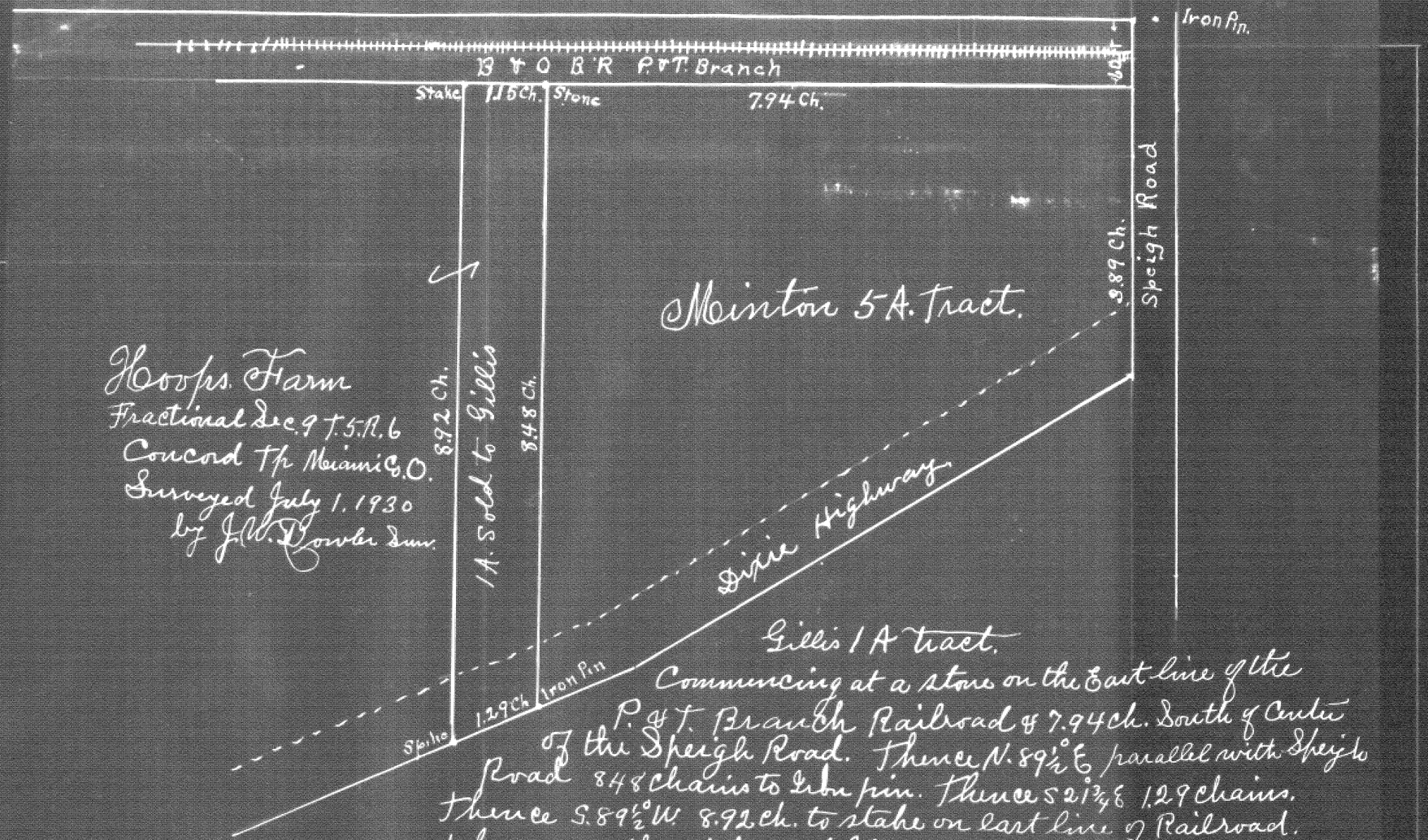

Gillis 1 A tract.

Commencing at a stone on the East line of the P. & T. Branch Railroad & 7.94 ch. South of Center of the Speigh Road. Thence N. 89½° E parallel with Speigh Road 8.48 chains to Iron pin. Thence S 2 1¾° E 1.29 chains. Thence S. 89½° W. 8.92 ch. to stake on East line of Railroad. Thence North with East line of Railroad 1.15 chains to place of beginning Containing 1 A of land.

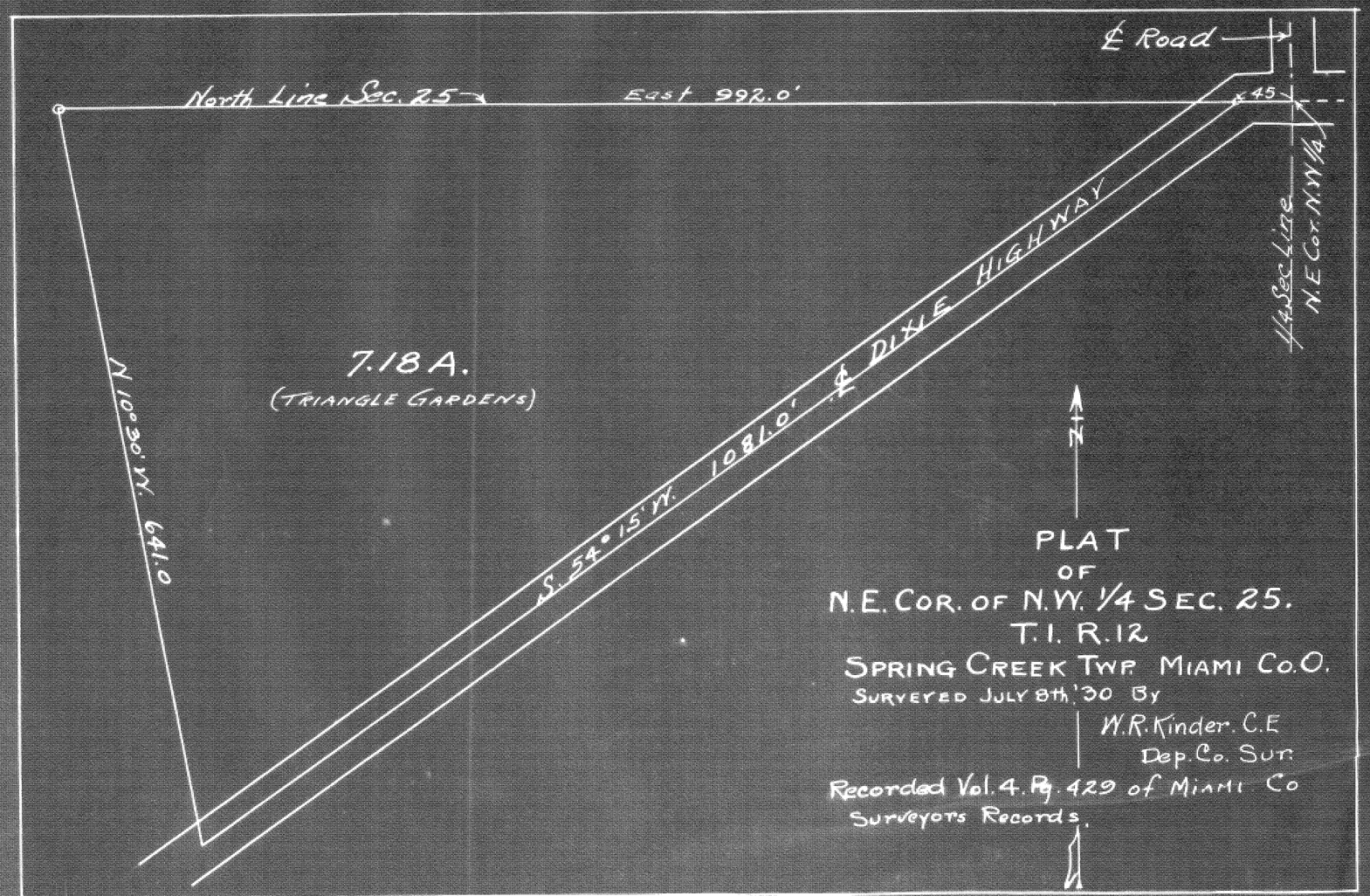

Town 1 Range 12 Section 25

429

Survey of Part of the SW¼ of Sec 36, Town 6, Range 5.
Scale 1" = 100

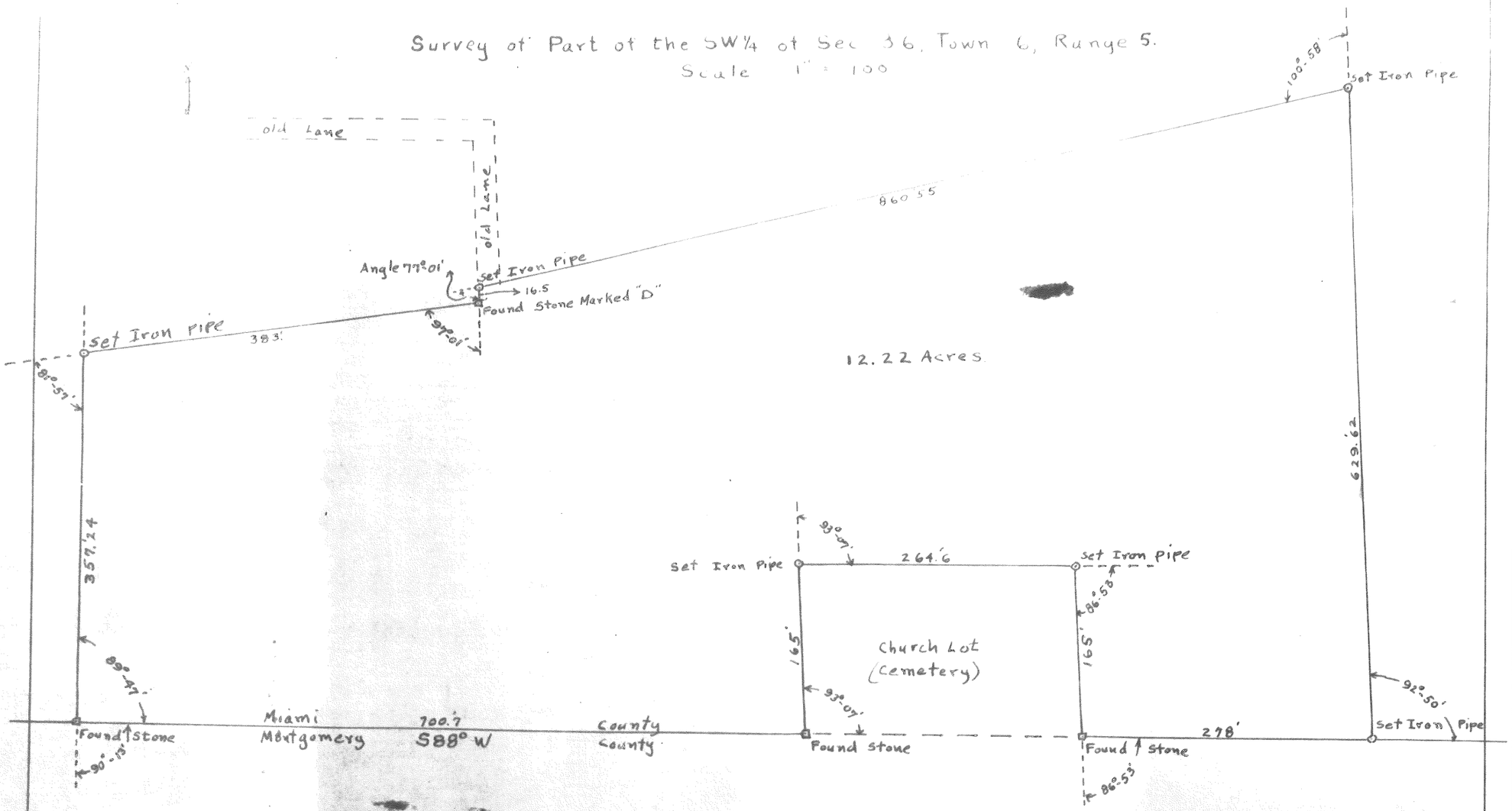

I, M. A. Gantz, certify the above plat to be true and correct as surveyed Sept. 8, 1930.

M. A. Gantz, Civil Engineer.

Approved Sept. 15, 1930.

E. H. E. H. Bagford, County Surveyor.

Recorded in Miama County Surveyor's Records Book 4 page 430

Vol. 4

Survey of Part of the NE 1/4 of Section 34, Township 4, Range 6.
in Monroe Township, Miami County, Ohio
Scale 1" = 200'

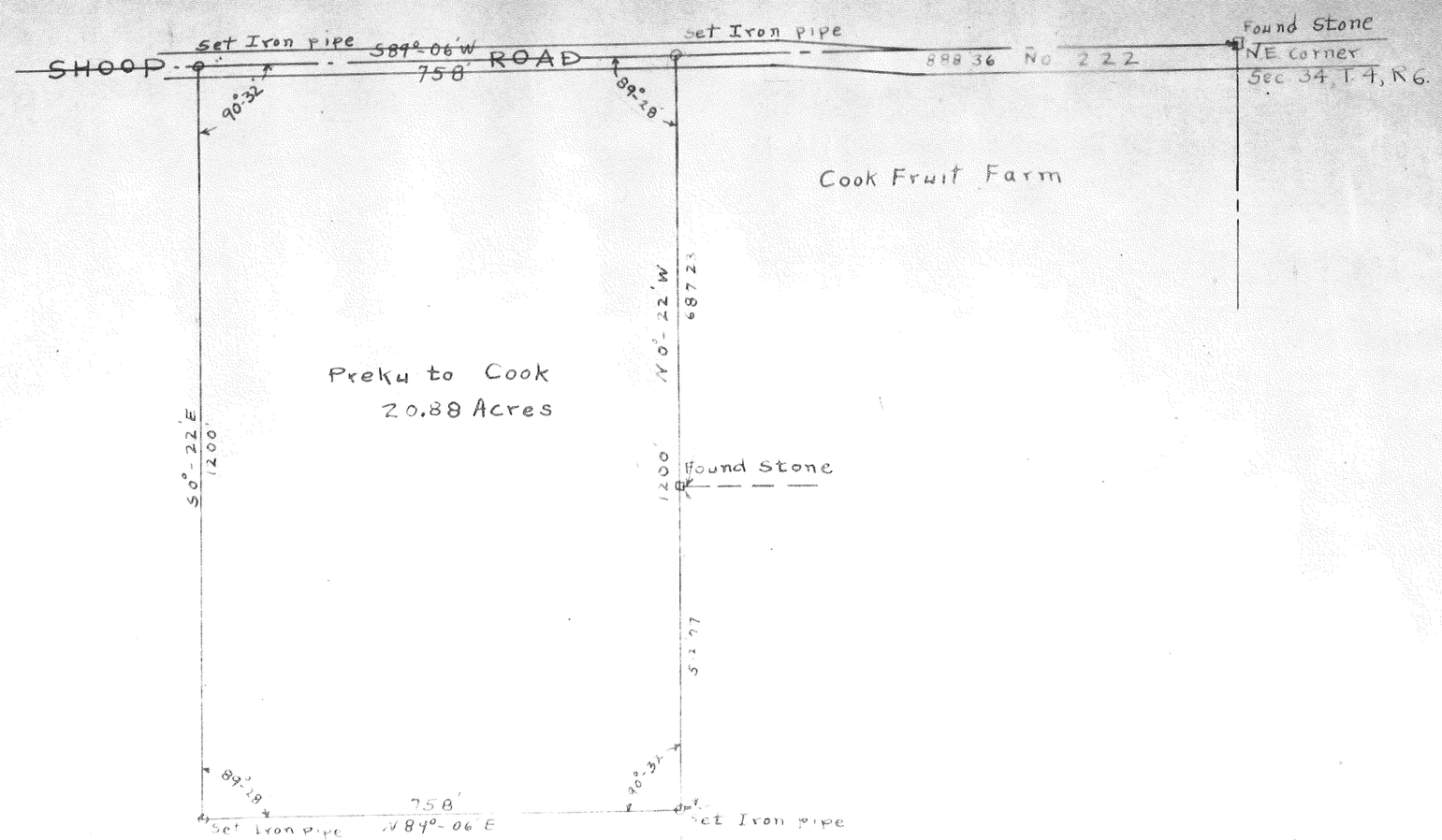

I M. A Gantz, CE, certify the above plat to be true and correct as surveyed Oct. 22, 1930

M. A. Gantz, Civil Engineer

Approved Oct. 22, 1930.

[illegible] County Surveyor

Recorded in Miami County Surveyor's Record Book 4 page 131

Town

Range

Section

431

Town 6 Range 5 Section 23

Vol. 4

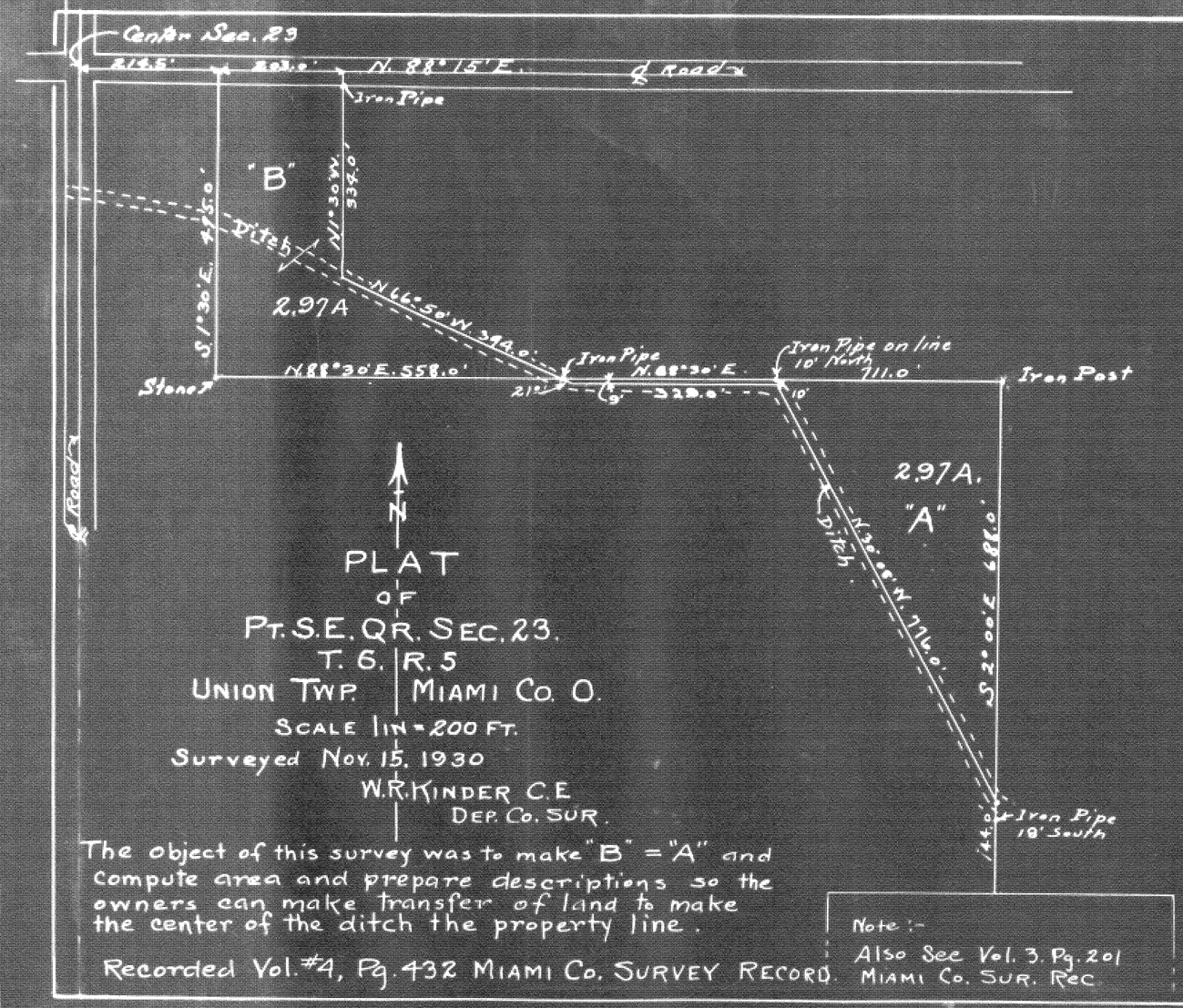

PLAT OF 5.3 Acres in Section 17; T. 1; R. 10; M.R.S., STAUNTON TWP., MIAMI COUNTY, OHIO.

Scale 1" = 100'

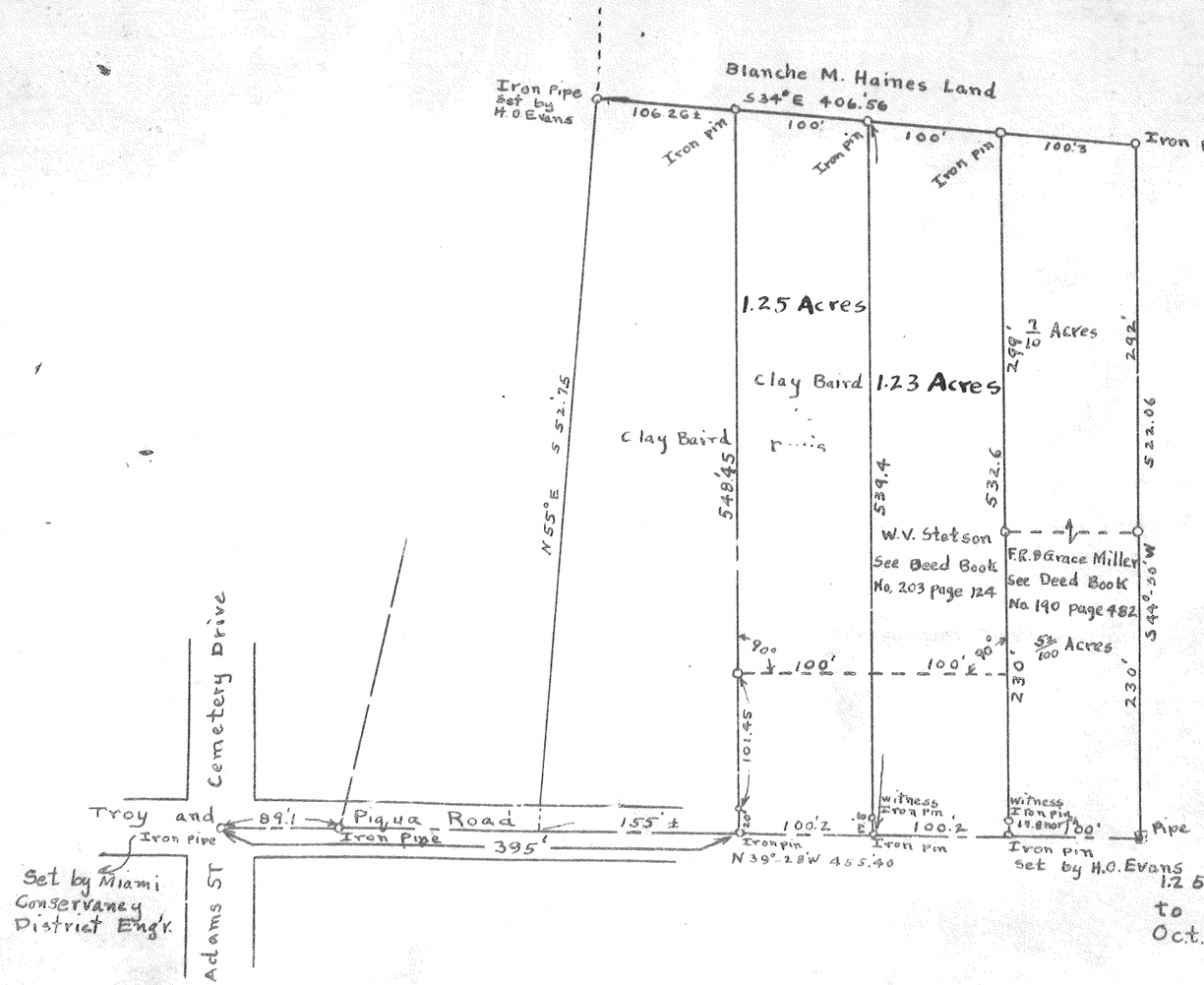

Bearings and distances shown on outside were taken from a survey made by H.J. Walker, County Surveyor, on Nov. 12, 1906 as found in a deed recorded in Vol. 131, page 392.

I, M.A. Gantz, C.E., certify that the 1.25 Acre tract shown as Clay Baird to Davis to be correct as surveyed Oct. 31, 1930.

M.A. Gantz, Civil Engineer

Approved Nov. 21, 1930.

E.H. Bagford
County Surveyor.

Recorded in Miami County Surveyor's Records Book 4, page 433.

Town 1 Range 10 Section 17

433

Survey of Part of the SW¼ Sec 36, Town 6, Range 5

Scale 1" = 100'

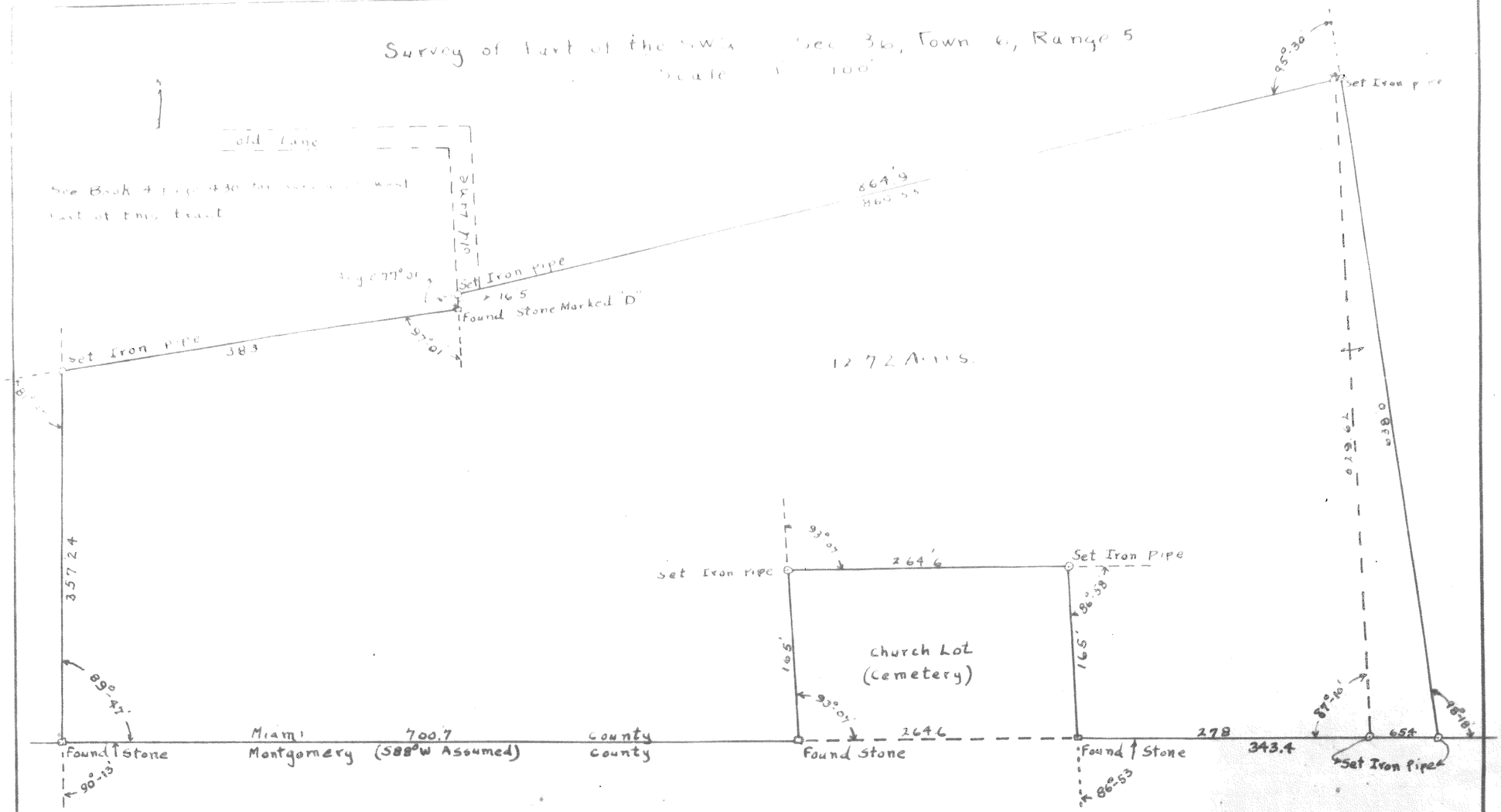

I, M.A. Gantz, certify the above plat to be true and correct as surveyed Sept. 8 & Dec. 10, 1930

M.A. Gantz, Civil Engineer

Approved. Dec., 12, 1930.

E. H. Bagford County Surveyor.

Recorded in Miami County Surveyor's Records Book 4 page 434

Town Range Section

Survey of Part of the NE & SE ¼'s of Sec. 27, T. 6, R5, E.

Scale 1" = 300'

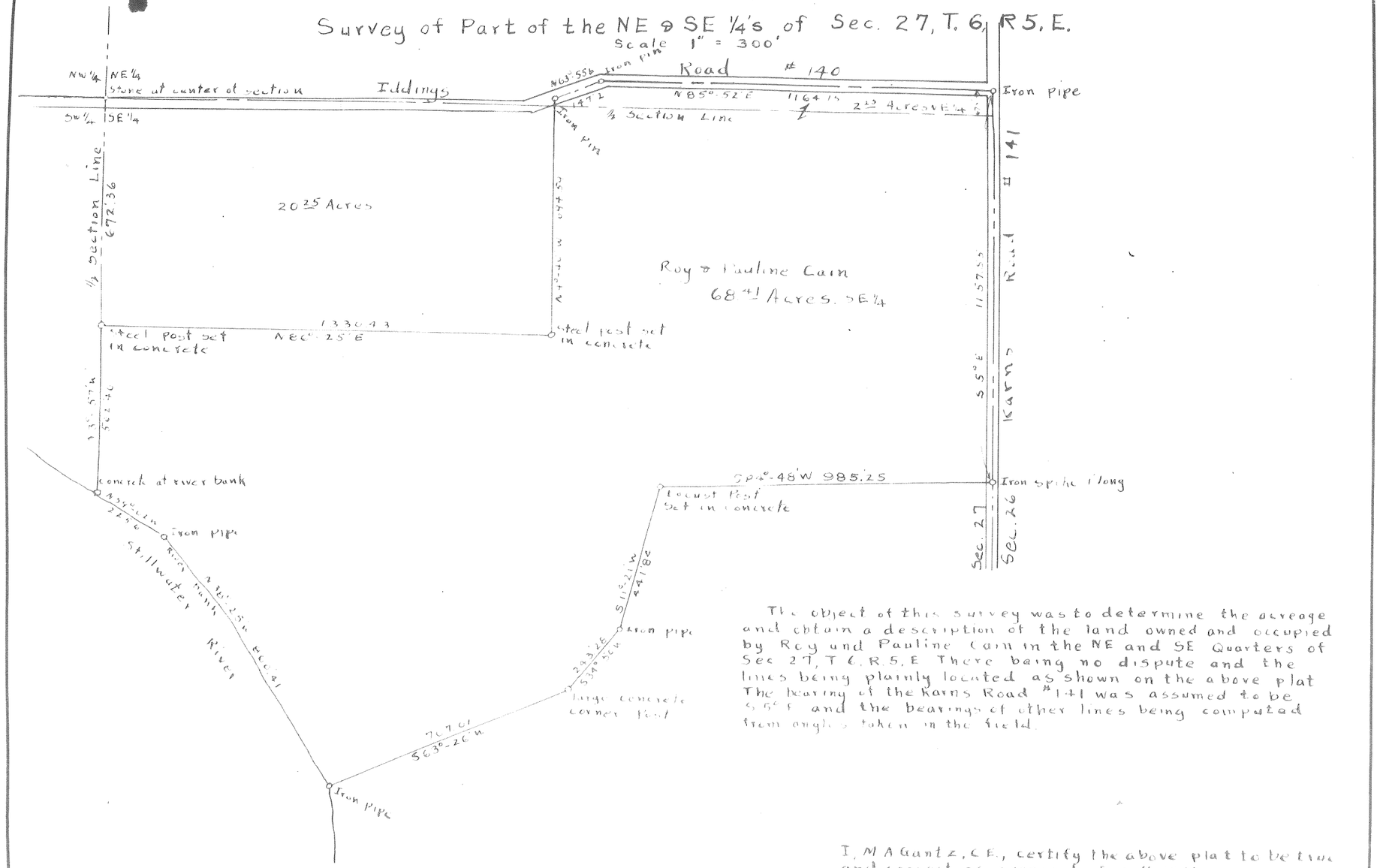

The object of this survey was to determine the acreage and obtain a description of the land owned and occupied by Roy and Pauline Cain in the NE and SE Quarters of Sec 27, T 6, R 5, E There being no dispute and the lines being plainly located as shown on the above plat The bearing of the Karns Road #141 was assumed to be S 5° E and the bearings of other lines being computed from angles taken in the field.

I, M A Gantz, C.E., certify the above plat to be true and correct as surveyed Jan 4, 1951.

M A Gantz C E

Recorded in Miami County Surveyors Records Book 4, Page 435

Town 6 Range 5 Section 27

435

Survey of Part of the SW 1/4 of Section 34, Township 7, Range 4, E.
in Union Township Miami County, Ohio
Scale 1" = 100'

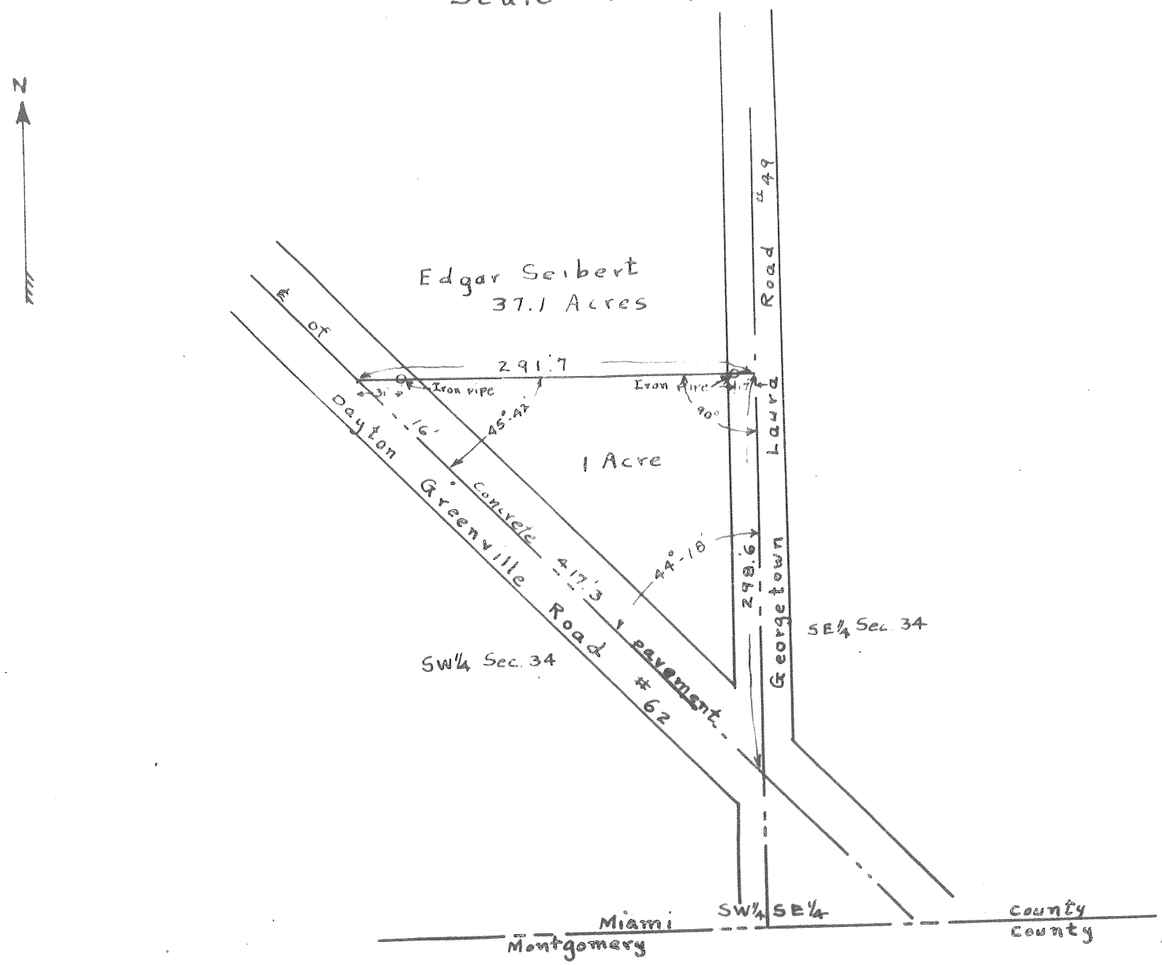

I, M. A. Gantz, C.E., certify the above plat to be true and correct as surveyed Feb. 5, 1931.

M. A. Gantz, Civil Engineer.

Recorded in Miami County Surveyor's Records Book 4 Page 436

436

Town 7 Range 4 Section 34

Survey of Part of the SE 1/4 of Section 9, Township 4, Range 6, E.
in Monroe Township, Miami County, Ohio
Scale 1" = 400'

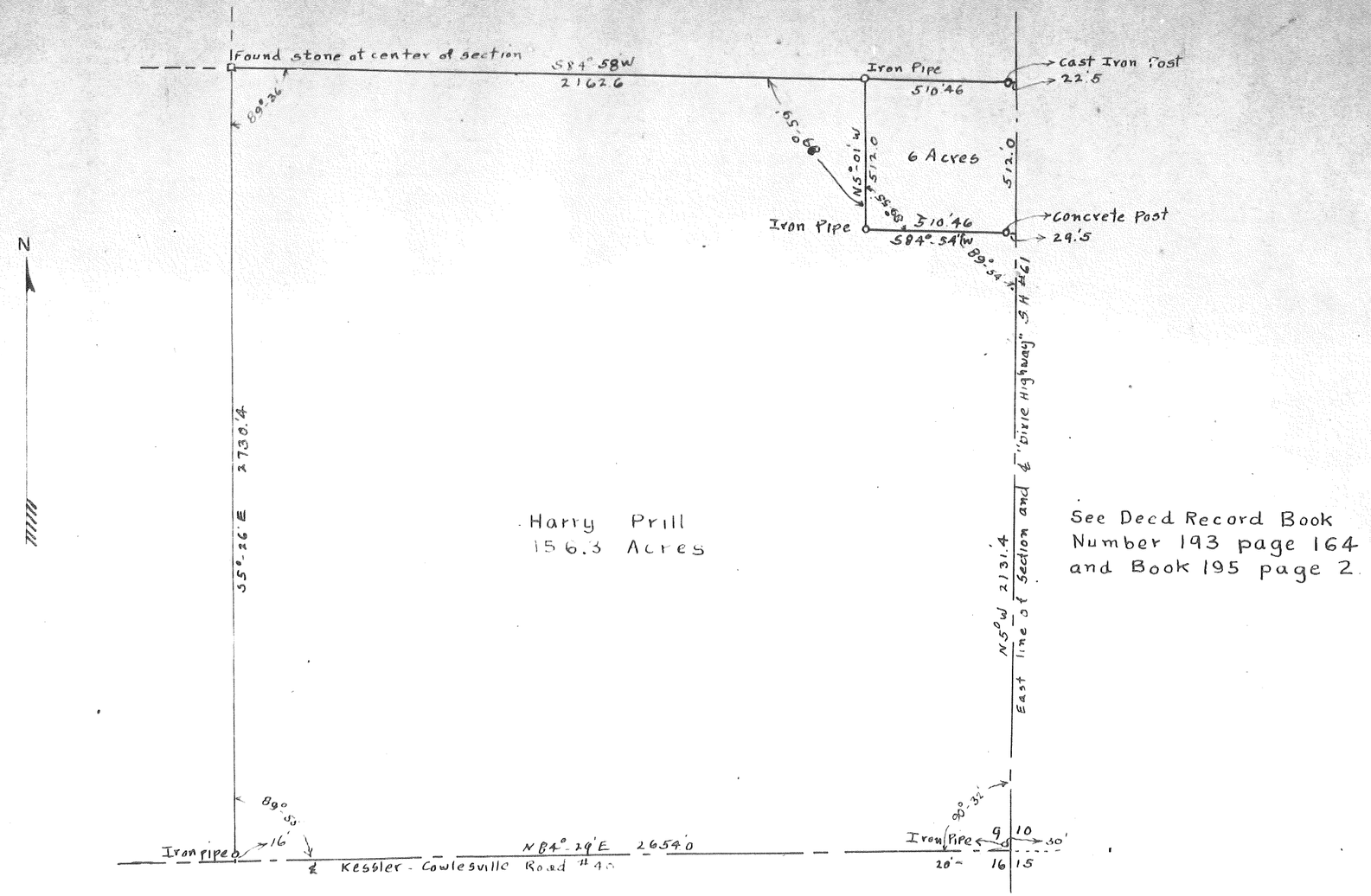

I, M. A. Gantz, C.E., certify the above plat to be true and correct as surveyed Feb. 9, 1931.

M. A. Gantz, Civil Engineer.

Recorded in Miama County Surveyor's Records Book 4 page 37

Town 4 Range 6 Section 9

437

Town 1 Range 12 Section SE 26
Springcreek Twp

PLAT OF S.E. PT. OF SEC. 26 T.1.R.12.
SPRINGCREEK TWP MIAMI CO OHIO
PROPERTY OF Clarence + Anna McVitey

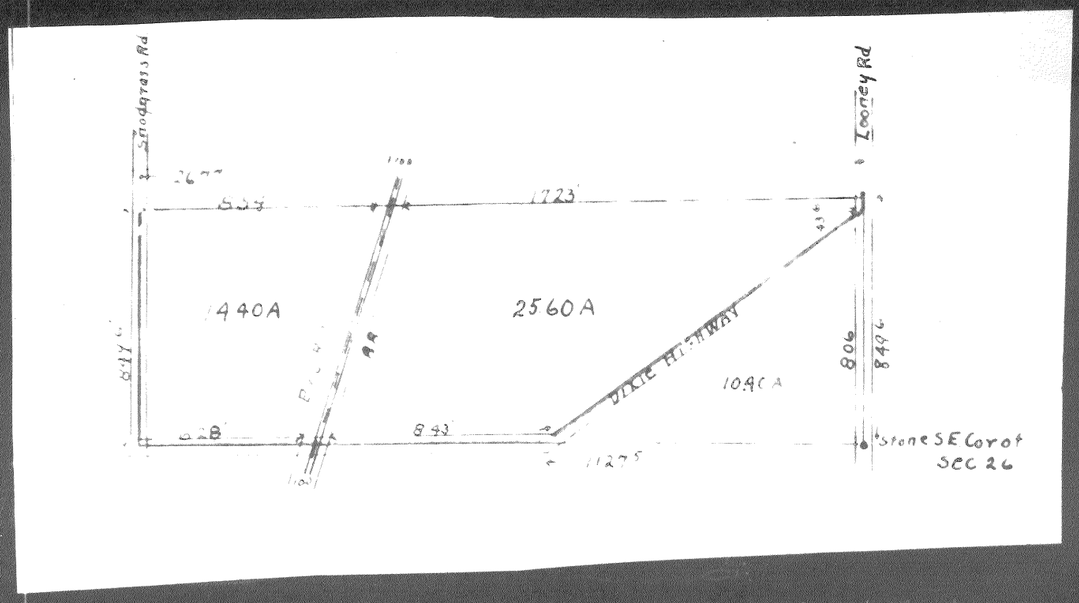

4a Cut off 7-22-1931

Town _____ Range _____ Section _____



N

PLAT

SHOWING PT. S.E. QR.
SEC. 29. | T.5. R. 6.
CONCORD TWP. | MIAMI CO., O.
SURVEYED Mch. 7, 1931. | M.A. GANTZ, C.E.
SCALE 1 in = 200 FT.

Certified correct and recorded in Vol. No. 4. Pg. 440
of Miami Co. Sur. Records

M. A. Gantz, C.E.

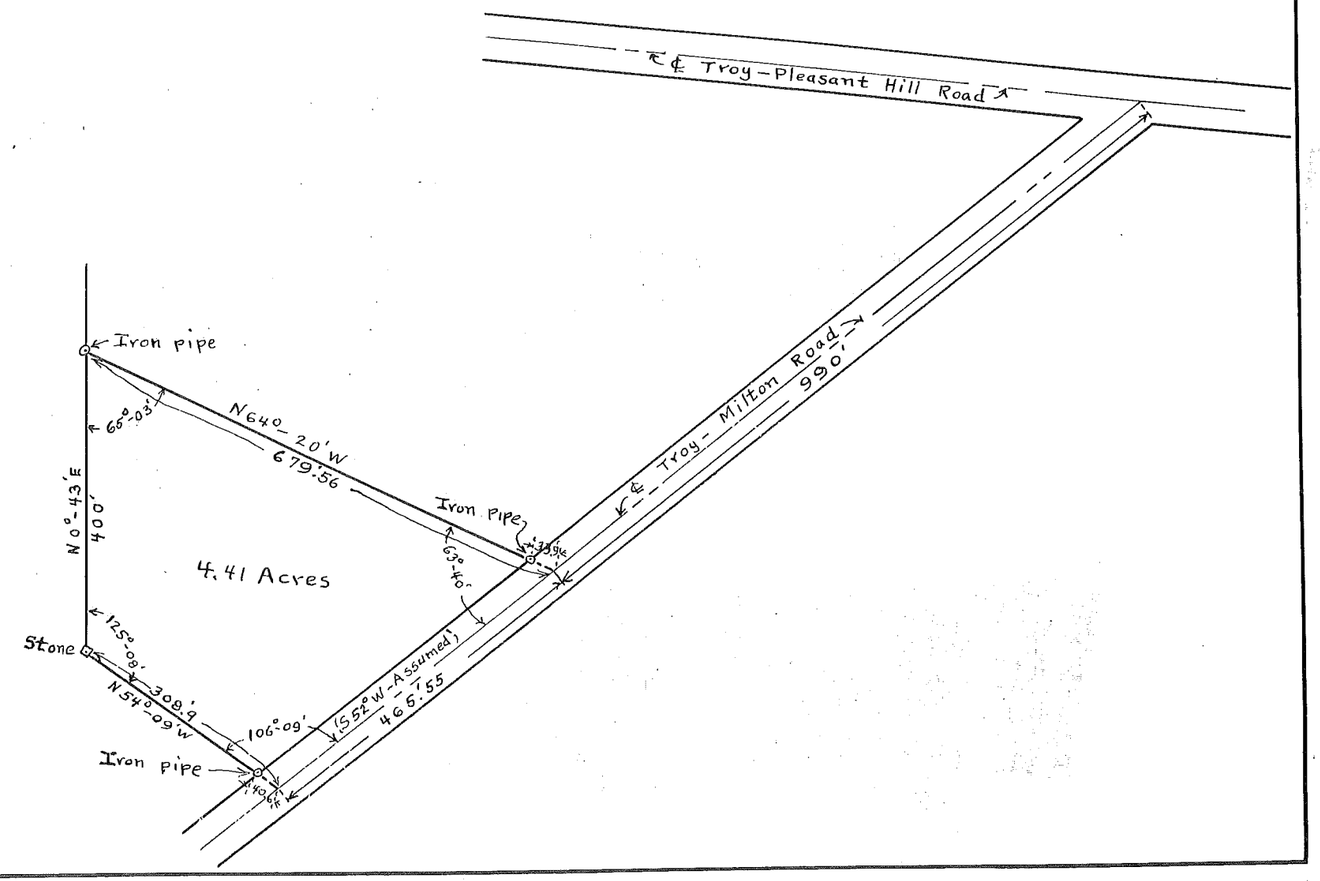



Town 2 Range 9 Section 20

441

Town 4 Range 6 Section 5 Pt. NE1/4

Survey of Part of the NE 1/4 of Section 5, Township 4, Range 6, E.
in Concord Township, Miami County, Ohio.
Scale 1" = 200'

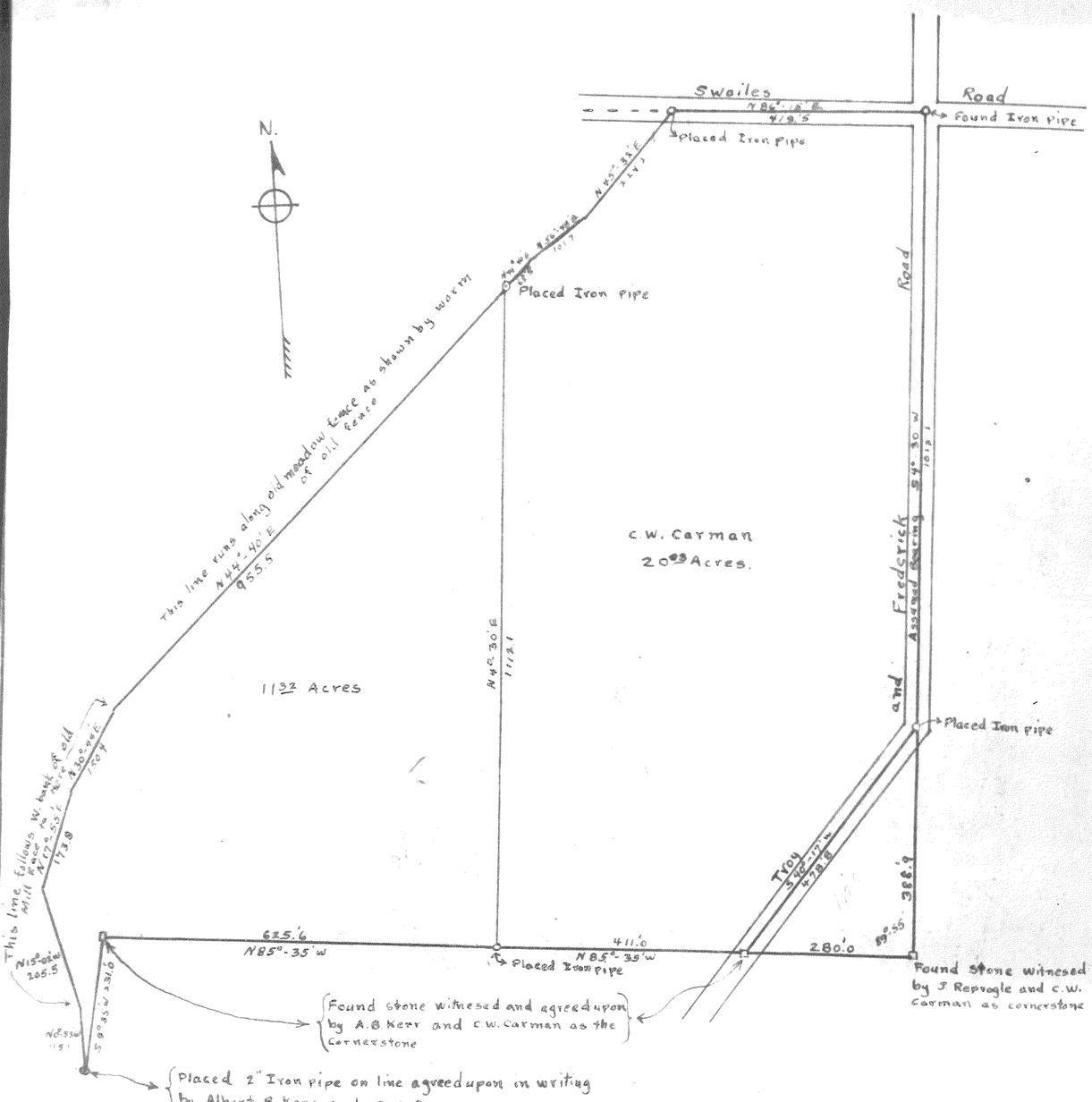

The West line of the two tracts from the 2" Iron pipe set on the agreed corner between Carman and Kerr is very indefinate and not defined in the deeds so that an accurate and definite line can be run from said Iron Pipe on the south to the pipe in the Swailes Road on the north line and this line was run as best judgment indicated

M. L. Beatty, C.E.

Recorded in Miami County Surveyor's Records Book 4 page 442

Survey of Part of the NE 1/4 of Section 5, Township 4, Range 6, E. in Concord Township, Miami County, Ohio.

Scale 1" = 200'

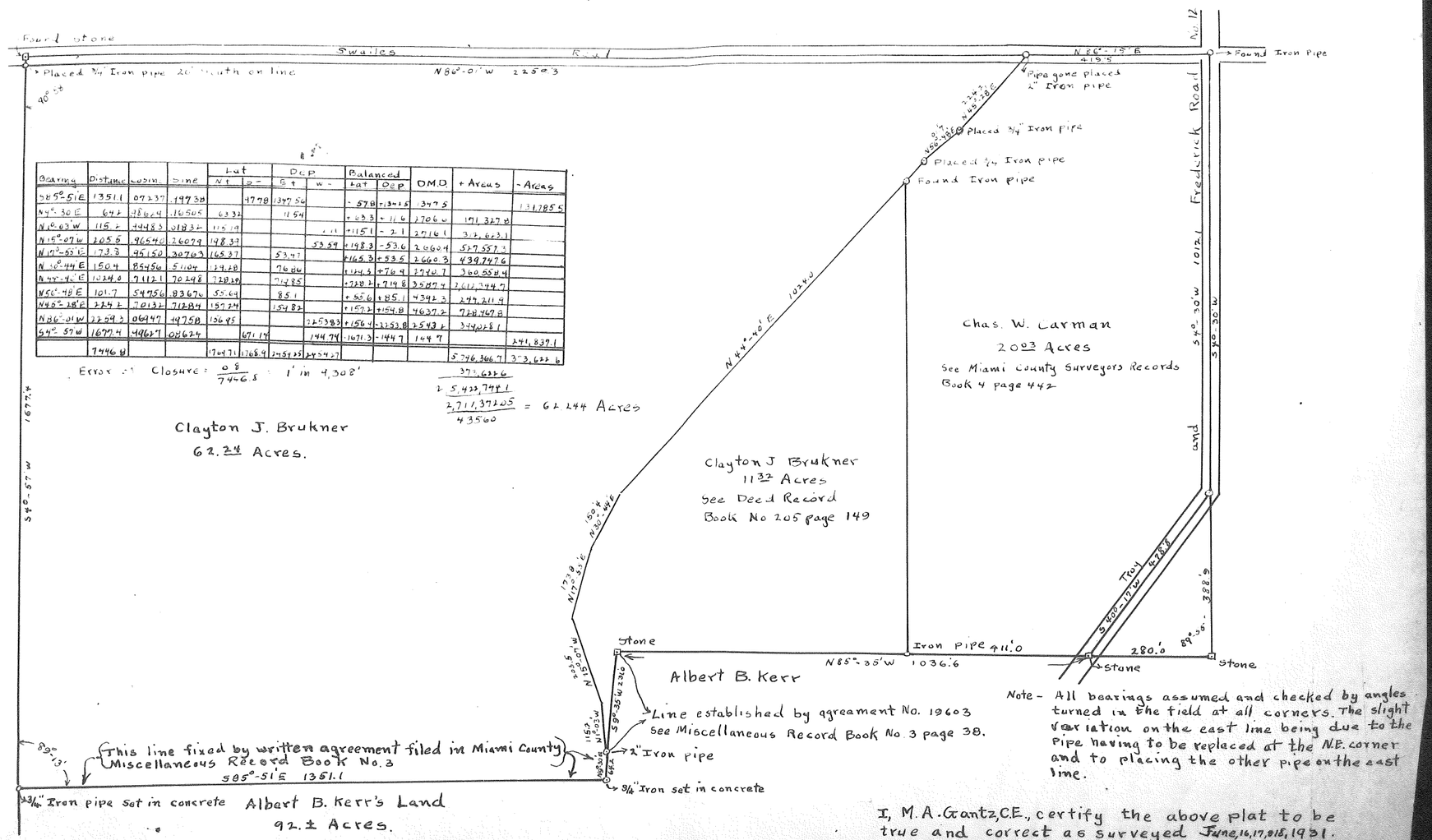

Bearing	Distance	Lat	Dep	Lat N+	Lat S-	Dep E+	Dep W-	Balanced Lat	Balanced Dep	D.M.D.	+ Areas	- Areas
S 85°-51' E	1351.1	.07237	.99738		97.78	1347.56		-.578	+1345.5	1347.5		131,785.5
N 4°-30' E	64.2	.98664	.16505	63.32		11.54		+63.3	-11.6	1706.4	191,327.8	
N 0°-03' W	115.2	.99483	.01832	115.19			.11	+115.1	-.1	2716.1	312,623.1	
N 15°-07' W	205.6	.96540	.26079	198.37			53.59	+198.3	-53.6	2660.4	527,557.2	
N 17°-03' E	173.3	.95150	.30703	165.37		53.27		+165.3	+53.5	2660.3	439,747.6	
N 10°-44' E	150.4	.98456	.17424	148.08		26.26		+148.3	+26.4	2746.7	360,554.4	
N 44°-40' E	1034.0	.71421	.70248	738.30		726.85		+738.3	+719.8	3587.4	2,646,944.7	
N 56°-48' E	101.7	.54756	.83676	55.64		85.1		+55.6	+85.1	4342.3	241,211.9	
N 40°-28' E	224.2	.76132	.71884	170.74		154.82		+170.7	+154.8	4637.2	791,447.8	
N 86°-01' W	2249.2	.06947	.99758	156.25			2253.83	+156.4	-2253.8	2543.2	397,628.1	
S 4°-57' W	1677.4	.99637	.08624		671.14		144.74	-671.3	-144.7	1647		241,839.1
	7446.8			1767.71	1768.4	2451.25	2454.27				5,746,346.7	3,323,622.6

Error = .08 Closure: $\frac{.08}{7446.8}$ = 1' in 4,308'

$\frac{3,323,622.6}{2,422,723.1}$

$\frac{2,711,37205}{43560}$ = 62.244 Acres

Note - All bearings assumed and checked by angles turned in the field at all corners. The slight variation on the east line being due to the pipe having to be replaced at the N.E. corner and to placing the other pipe on the east line.

I, M. A. Gantz, C.E., certify the above plat to be true and correct as surveyed June 16, 17, 18, 1931.

M. A. Gantz, Civil Engineer.

Recorded in Miami County Surveyor's Records Book 4 page 443

Town Range Section

Survey of Part of Section 18, Township 1, Range 10, E.

Staunton Township, Miami County, Ohio.

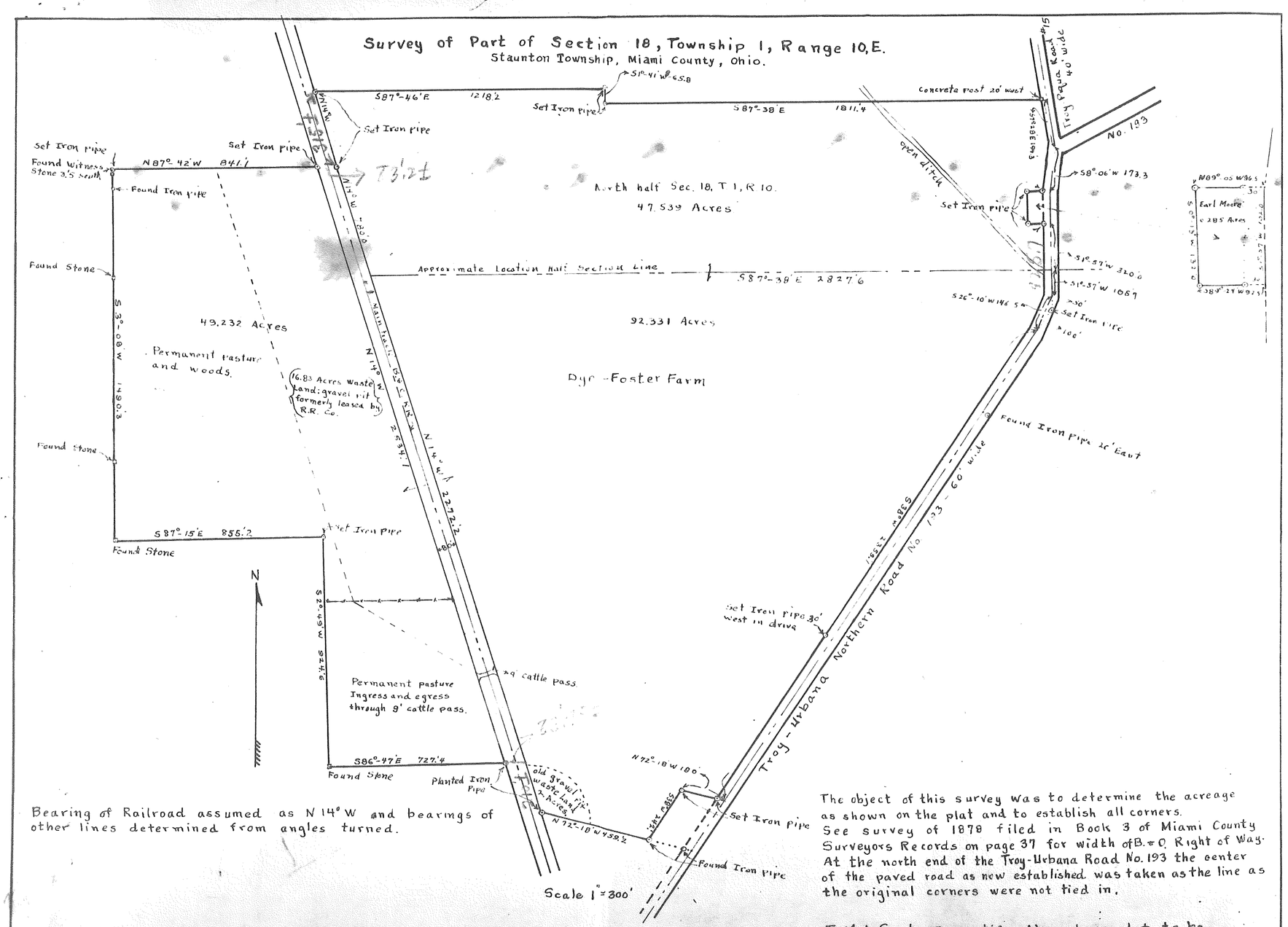

Bearing of Railroad assumed as N 14° W and bearings of other lines determined from angles turned.

The object of this survey was to determine the acreage as shown on the plat and to establish all corners. See survey of 1878 filed in Book 3 of Miami County Surveyors Records on page 37 for width of B. & O. Right of Way. At the north end of the Troy-Urbana Road No. 193 the center of the paved road as new established was taken as the line as the original corners were not tied in.

I, M. A. Gantz, C.E., certify the above plat to be true and correct as surveyed June 29th, 1931.

M. A. Gantz, Civil Engineer.

Recorded in Miama County Surveyor's Records Book, 4 page 444

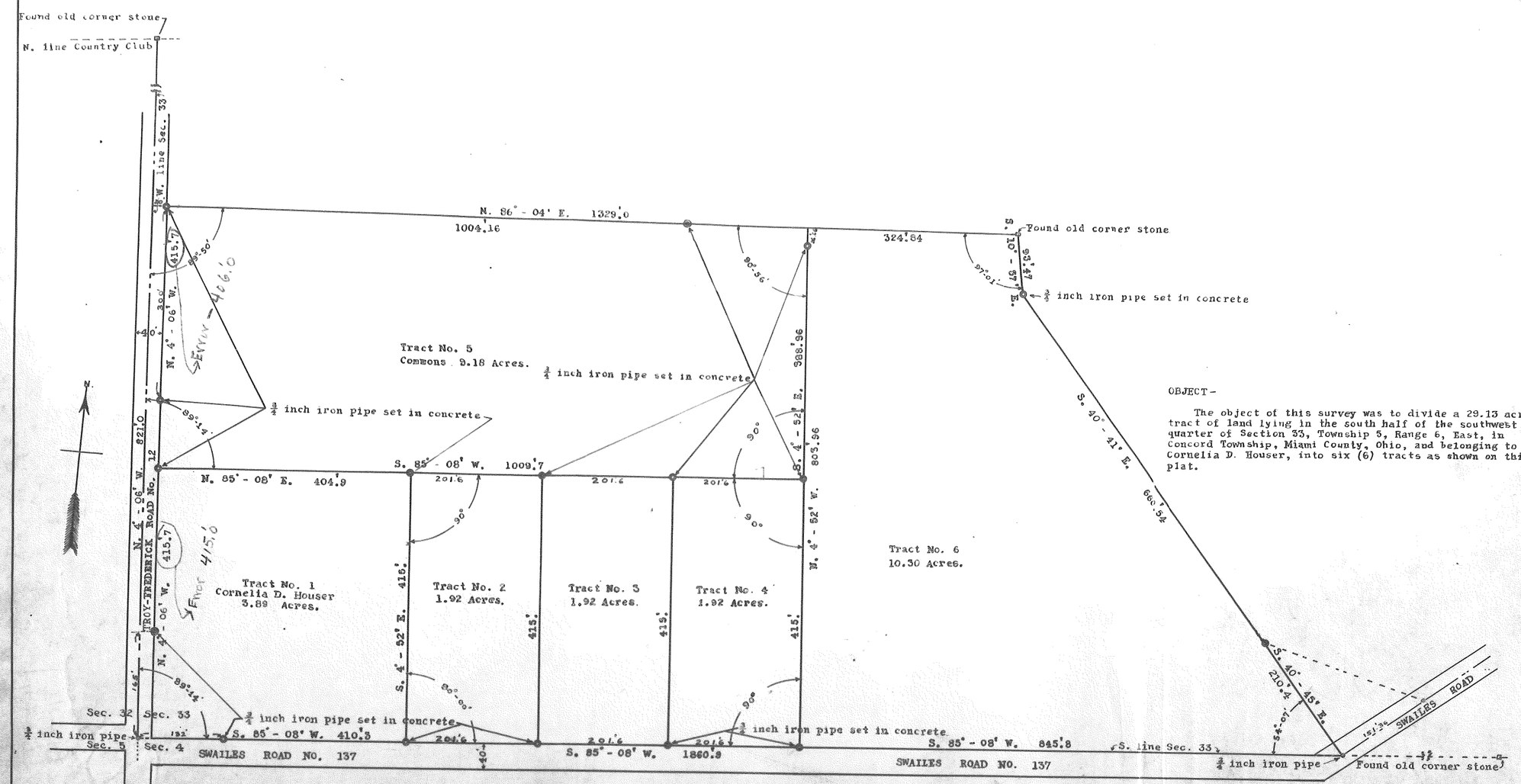

OBJECT -

The object of this survey was to divide a 29.13 acre tract of land lying in the south half of the southwest quarter of Section 33, Township 5, Range 6, East, in Concord Township, Miami County, Ohio, and belonging to Cornelia D. Houser, into six (6) tracts as shown on this plat.

SCALE 1" = 100'

OCT 29 1937

I, M. A. Gantz, Civil Engineer, hereby certify that the plat shown above is true and correct,

M. A. Gantz Civil Engineer.

Recorded in the Miami County Surveyor's Records in Book 4 page 445

Town 1 Range 12 Section 31

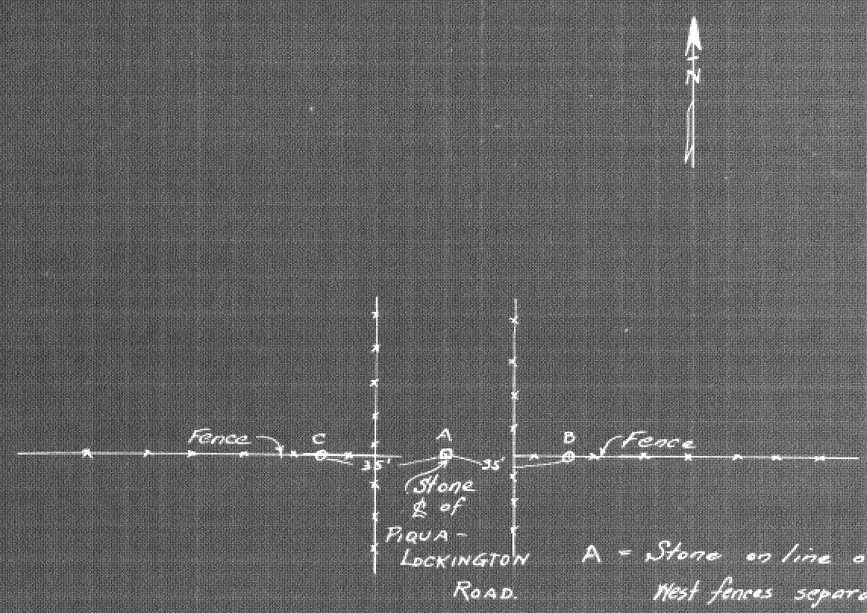

A = Stone on line of East & West fences separating the lands of Ginn & Walker from Lots known as "ROSSVILLE"

B = Iron Pin driven in fence line 35' East of "A"

C = Iron Pin driven in fence line 35' West of "A"

Pins set Feb. 13th 1932.
N.R. Kinder.
H. A. Lewis.

These pins were set to tie in corner stone before being disturbed by road widening.

Town 1 Range 12 Section 32

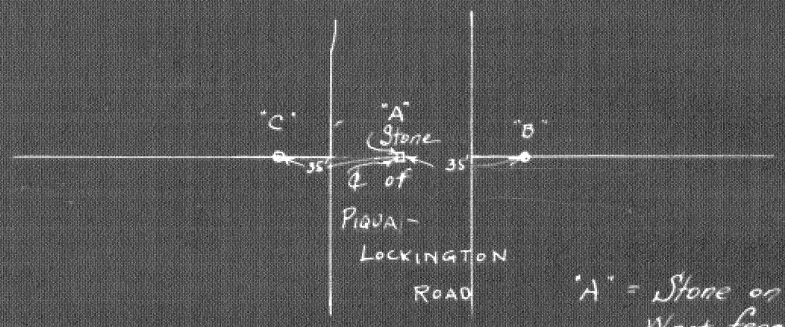

"A" = Stone on East and West fence line between Brush, Muchimer & DUbois Lands. See Survey Vol. #3 Pg. 174 & Vol. #4 Pg. 336.

B = Iron Pin driven in fence line 35' East.

C = Iron Pin driven on line, and 1' North of fence line, 35' West.

Pins set Feb. 13, 1932.
W.R. Kinder
H.A. Lewis

These pins were set to tie in corner stone before being disturbed by road widening.

Town 6 Range 5. Sections 8 & 17

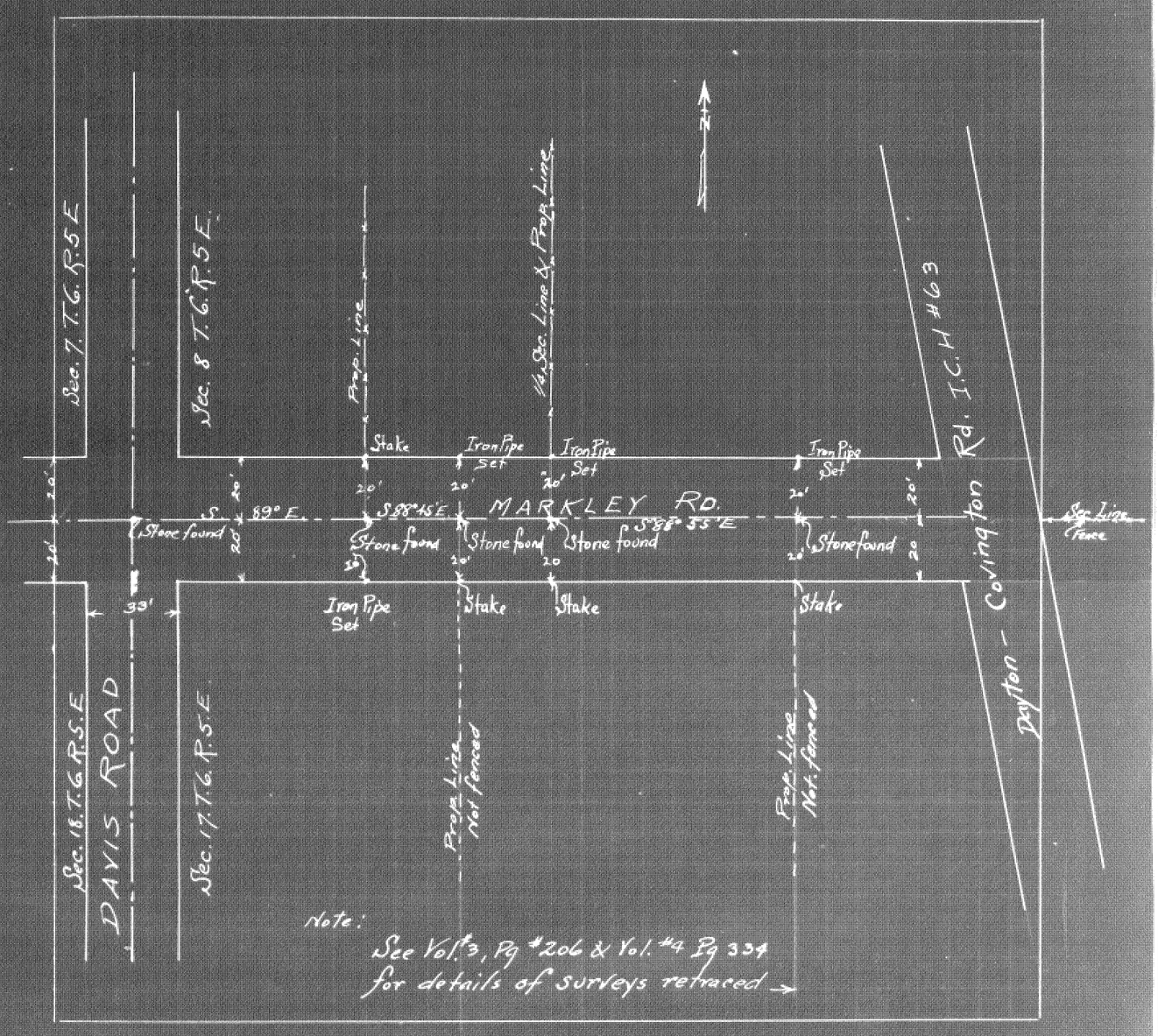

The object of this survey was to retrace the surveys noted above, reference same and set stakes for fence lines according as shown by above sketch.

Surveyed Feb. 23, 1932
Wm. R. Kinder
H. A. Lewis.

Witnessed by:-
Joe Kelly Twp. Trustee
& Interested Property owners.

Town 2 Range 9 Section 20

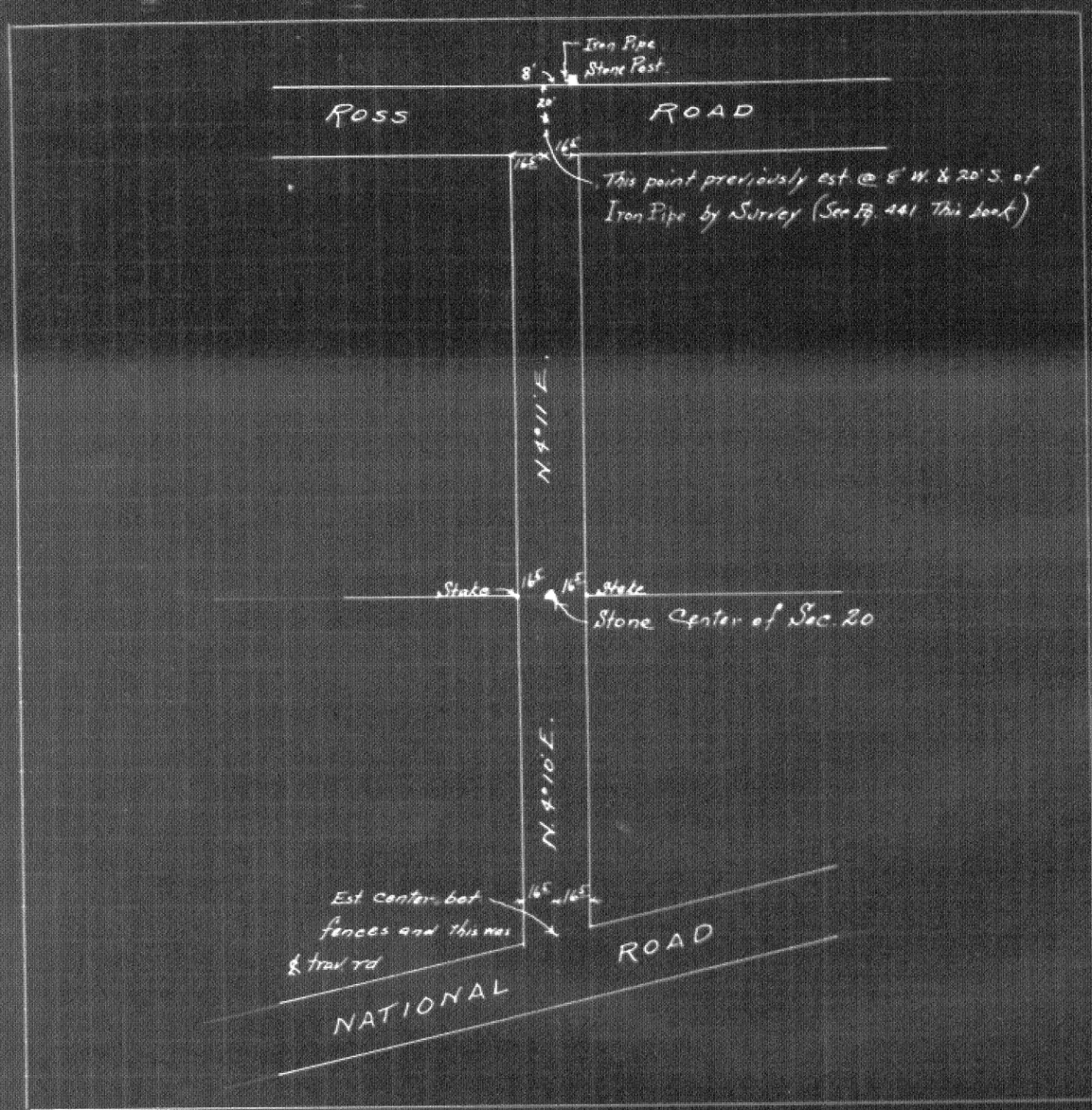

Note:-

The object of this survey was to establish the center line and both right of way lines of the "FLICK" road.

The stone at center of Sec. 20. was found and the other points set as indicated.

Stakes were set at various points along the right of way 16.5 ft. from center for building fences.

Surveyed May 5th 1932
Wm R. Kinder Dep. Co. Sur
H. A. Lewis Chainman.

E.C. Funderburg } Trustees Bethel Twp
J.H. Deger
J.C. Weaver. } Witnesses.

PLAT
SHOWING PT. NE & NW QR'S.
SEC. 28 T.2 , R. 9.
BETHEL TWP. MIAMI CO., O.
Scale 1" = 500'

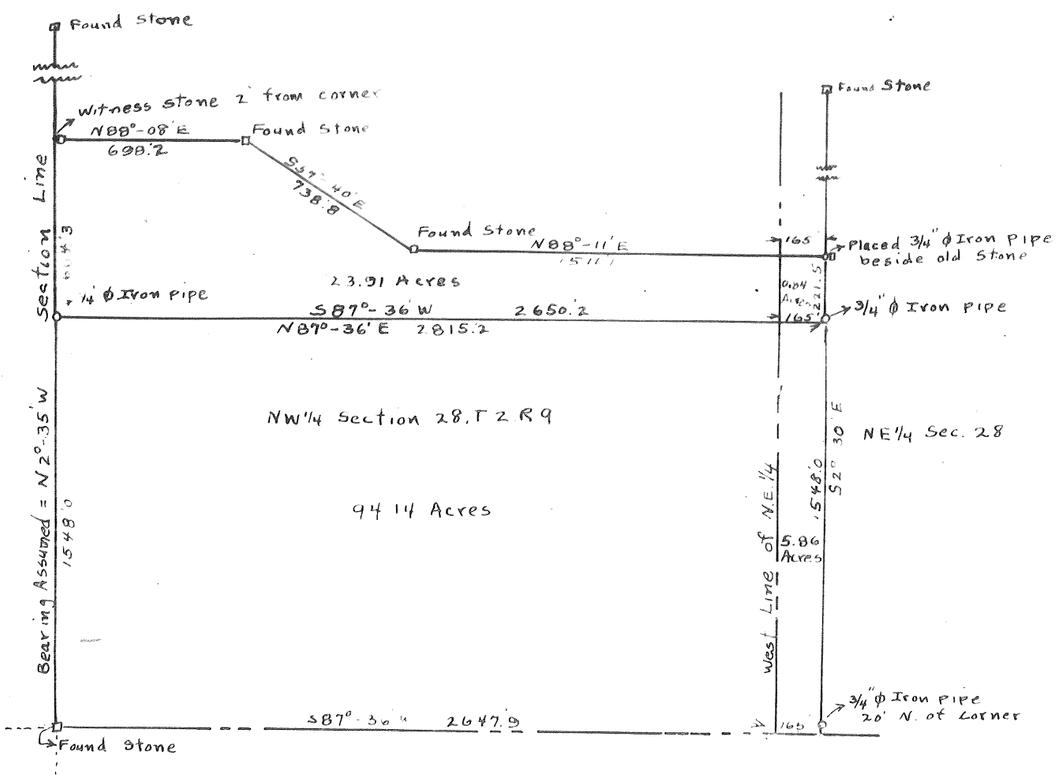

Certified correct and recorded in Book 4 on page 451 of the Miami County Surveyor's Records.

M. G. Bantz C.E.

Town 2
Range 9 Section 28
451

Town 9 Range 4 Section 36

Vacant
1/29/49
NRK

RIGHT OF WAY SURVEY
FOR
RELOCATION OF
PIQUA - LOCKINGTON
ROAD No. 199.

SCALE:- 1" = 100 FT.

SURVEYED APR. 4, 1928 W.R. KINDER Dep. Co. SUR.

Recorded Vol. No. 4. Pg. 453 MIAMI Co. SURVEYORS Records.

Also see Vol #5. Plat #22 Road Sec.

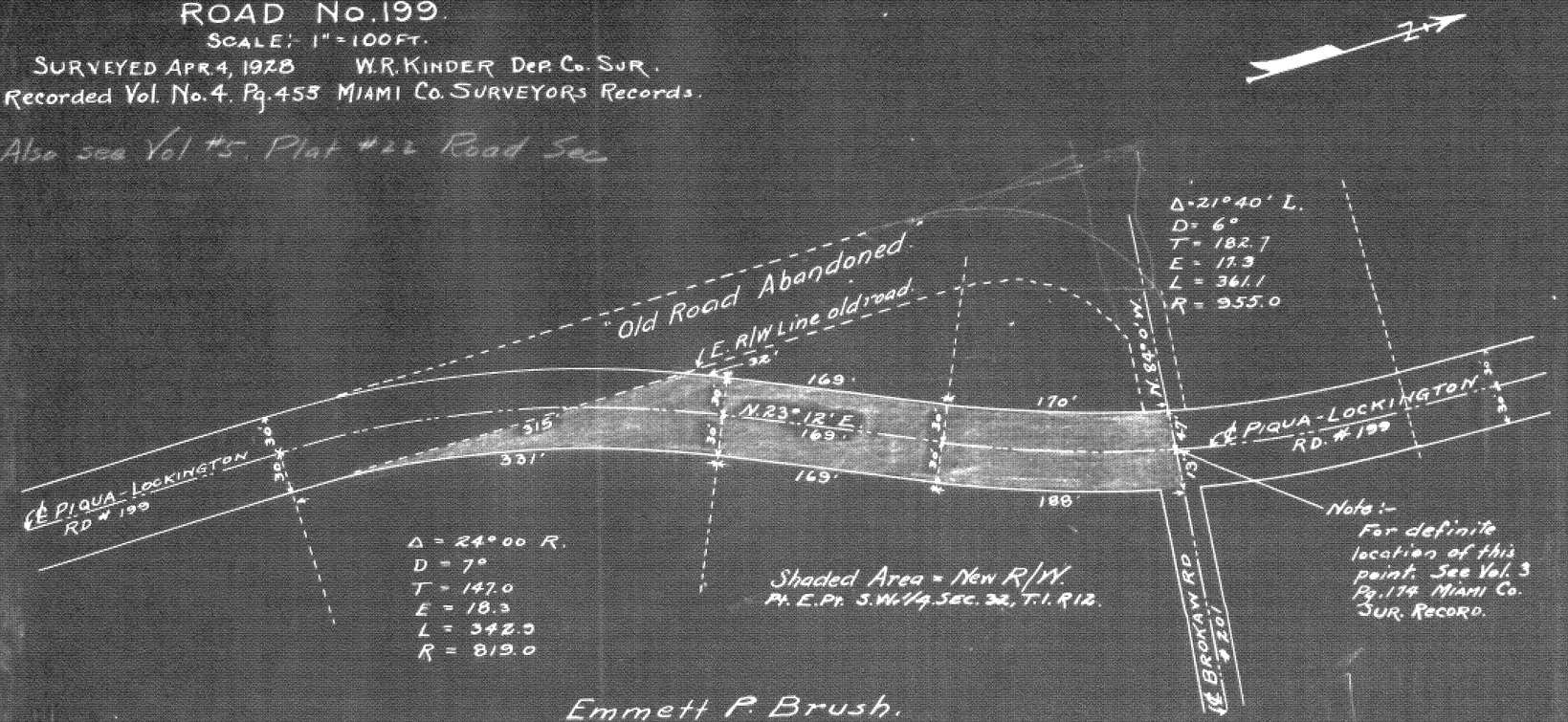

Emmett P. Brush.

NOTE:- Deed for this ground was afterward recorded in Vol. 196 Pg. 603 MIAMI CO. DEED RECORDS.

Town ____ Range 12 Section 32

453

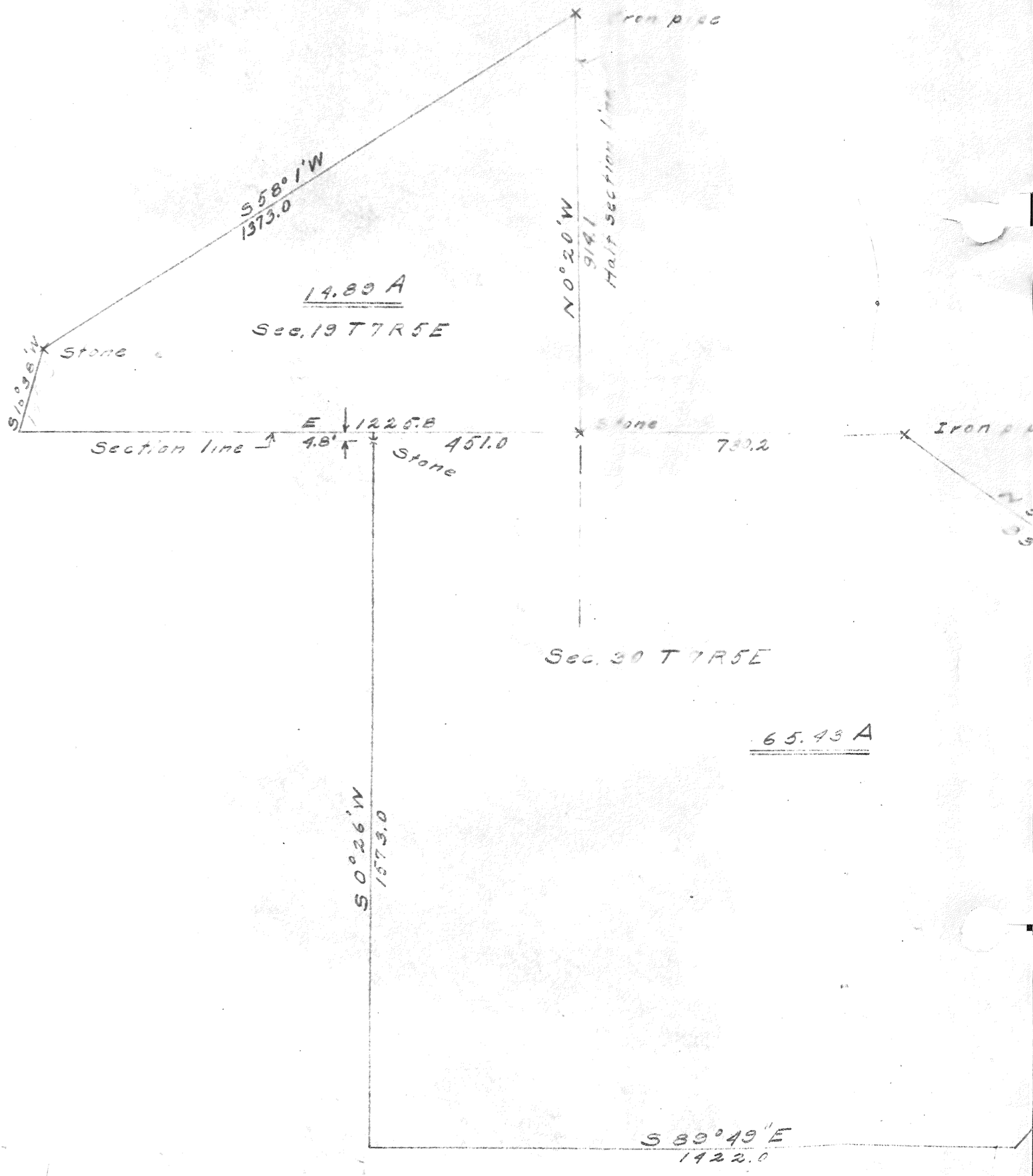
Iron pipe
S 58° 1' W
1373.0
N 0° 20' W
914.1
Half section line
14.89 A
Sec. 19 T 7 R 5 E
Stone
S 10° 36' W
E
1225.8
Section line
4.8'
Stone
451.0
Stone
730.2
Iron
Sec. 30 T 7 R 5 E
65.43 A
S 0° 26' W
1573.0
S 89° 49' E
1422.0

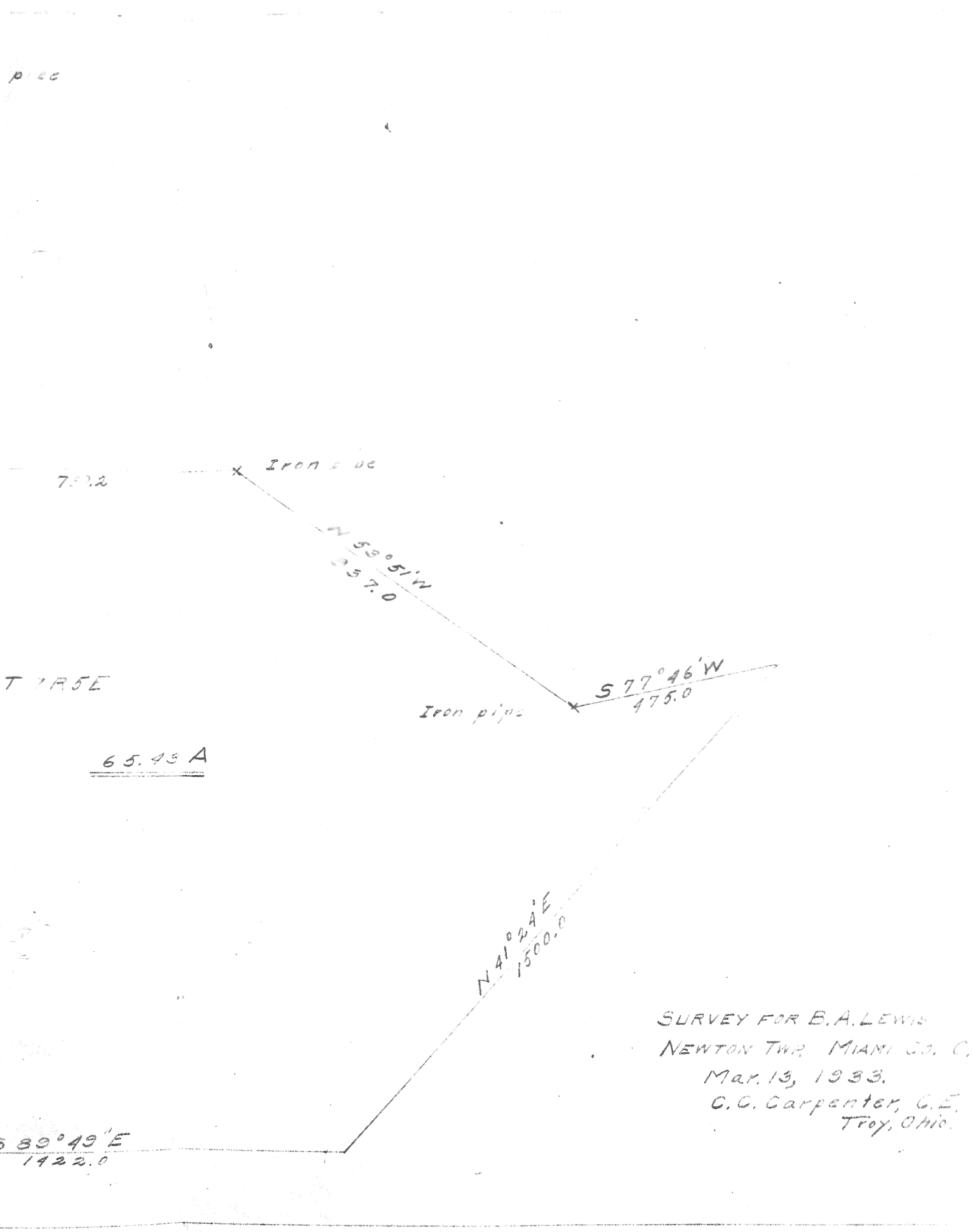

SURVEY FOR B. A. LEWIS
NEWTON TWP. MIAMI CO. O.
MAR. 13, 1933.
C. C. Carpenter, C.E.
Troy, Ohio.



Tot. area = 31.274 A.

Monroe Twp., Miami Co. Ohio.

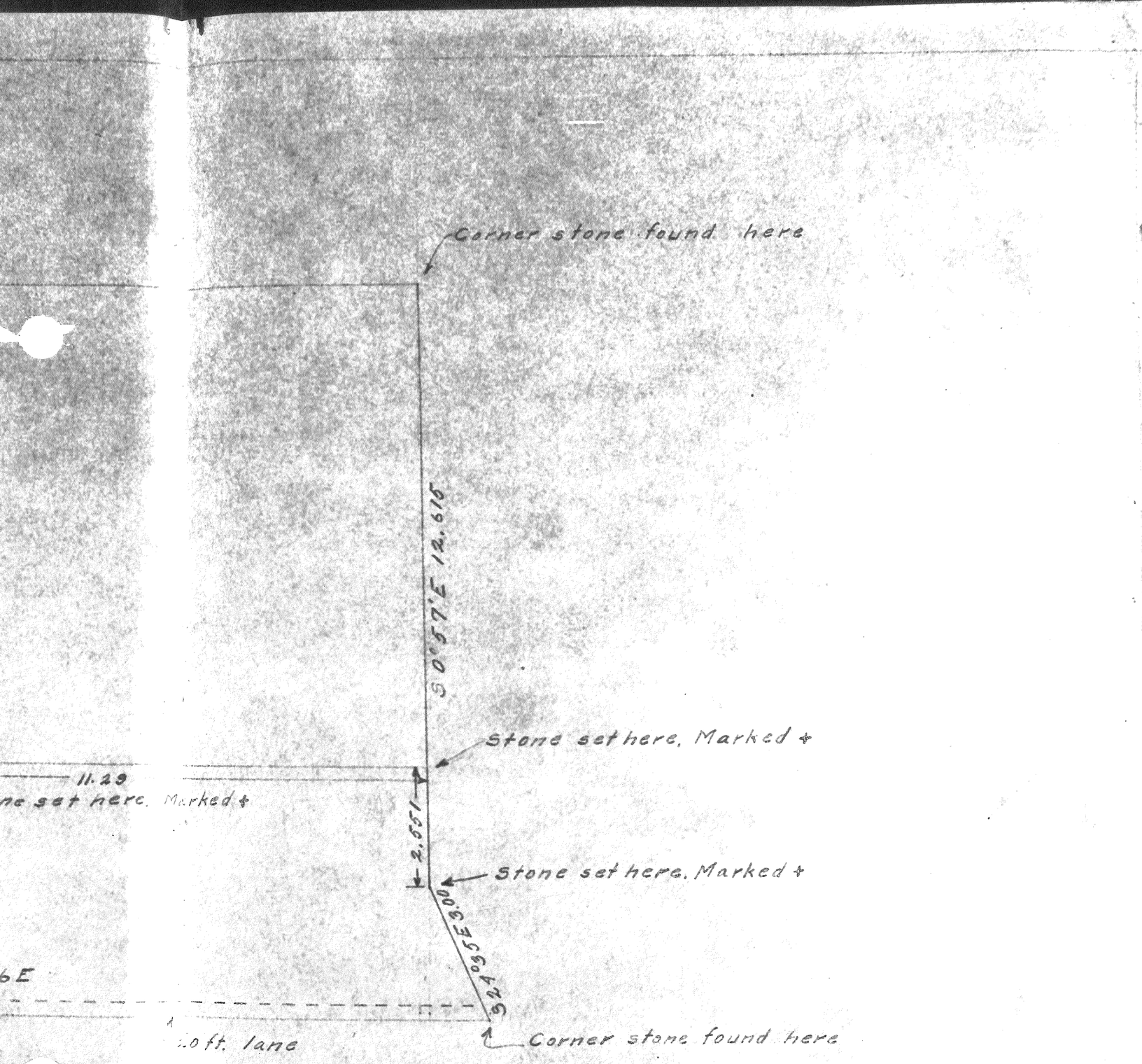

= 31.274 A.

iami Co. Ohio.

LAND SURVEY
for
J. A. COLBERT.
By C. C. Carpenter
May 9, 1933. Troy, Ohio.

East 22 rd.
Stone
Sec. 35
Sec line
N 48°18'W 26.47
County line marker
S 80°5'W 21.18
Stone
Sec. 34
N 43°0'E 44.0
N 32°30'E 11.31
Stone
TRACE
45.80
Stone
N 3°20'W 15.66
N 57°15'E 14.01
S 86°38'W 14.43
Stone
These lines due to creases in
Tracing and not part of
plat

478

PLAT
or
Pt. of S.W. 1/4 of Frac. Sec. 3.
T. 4. R. 6. E.
Concord Twp. Miami Co. O.

Scale 1 in = 300 Ft. W.R. Kinder C.E.
Surveyed May 27-'33. Dep. Co. Sur.

The object of the survey was to divide the tract into two equal parts, compute area and make proper descriptions.
The right of way of the D.&T. El. R.R. is show for completeness but is not a part of this survey.
Recorded Vol. 4. Pg. 459 Miami Co. Sur. Record.

Certified to be a correct plat of this survey.
W.R. Kinder

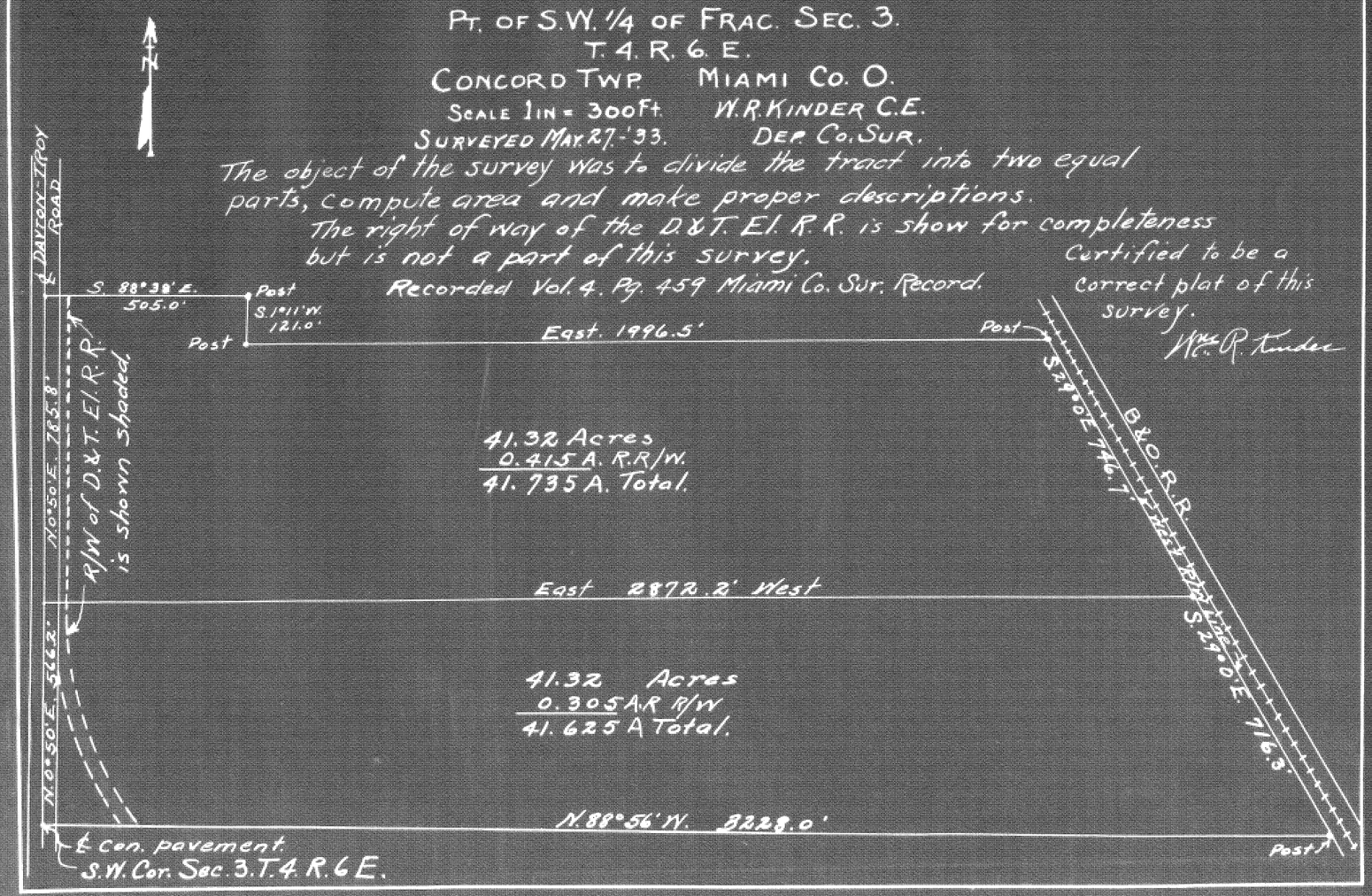

Town 4 Range 6 Section 3

459

Town 1 Range 12 Section 33

Also see Vol #5 Plat No. 23 Road Sec.

PIQUA—LOCKINGTON ROAD № 199

CURVE AT WILSON FARM

SECTION 33, TOWN 1, RANGE 12.

Scale, 1 inch = 50 Feet.

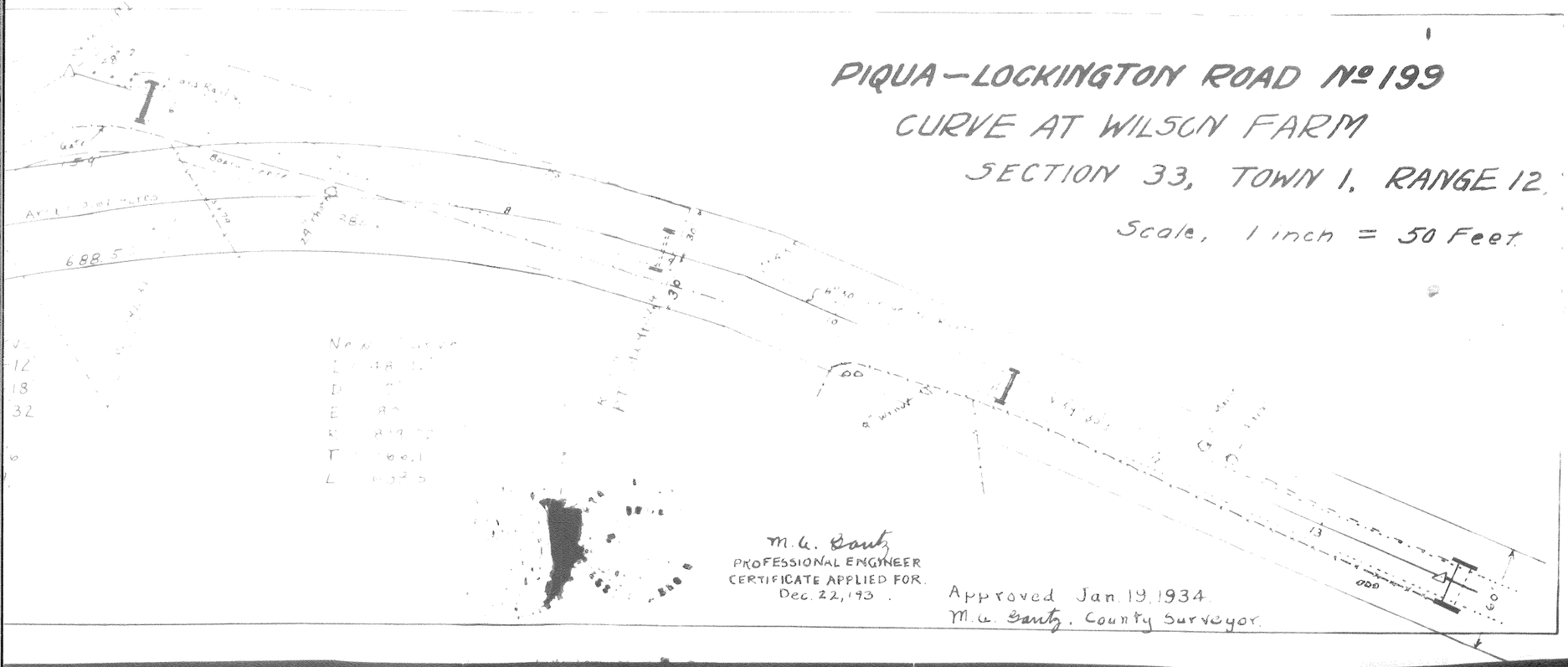

M. L. Bantz
PROFESSIONAL ENGINEER
CERTIFICATE APPLIED FOR.
Dec. 22, 193 .

Approved Jan. 19, 1934.
M. L. Bantz, County Surveyor.

Town 9/8 Range 5/5 Section 34/2

Also see Vol #5 Plat No 20 Road Sec

SPIKER ROAD NO. 106
WASHINGTON TWP
Curves Levering & Knouff Farms.
Scale 1" = 50'

Jos. C. Knouff

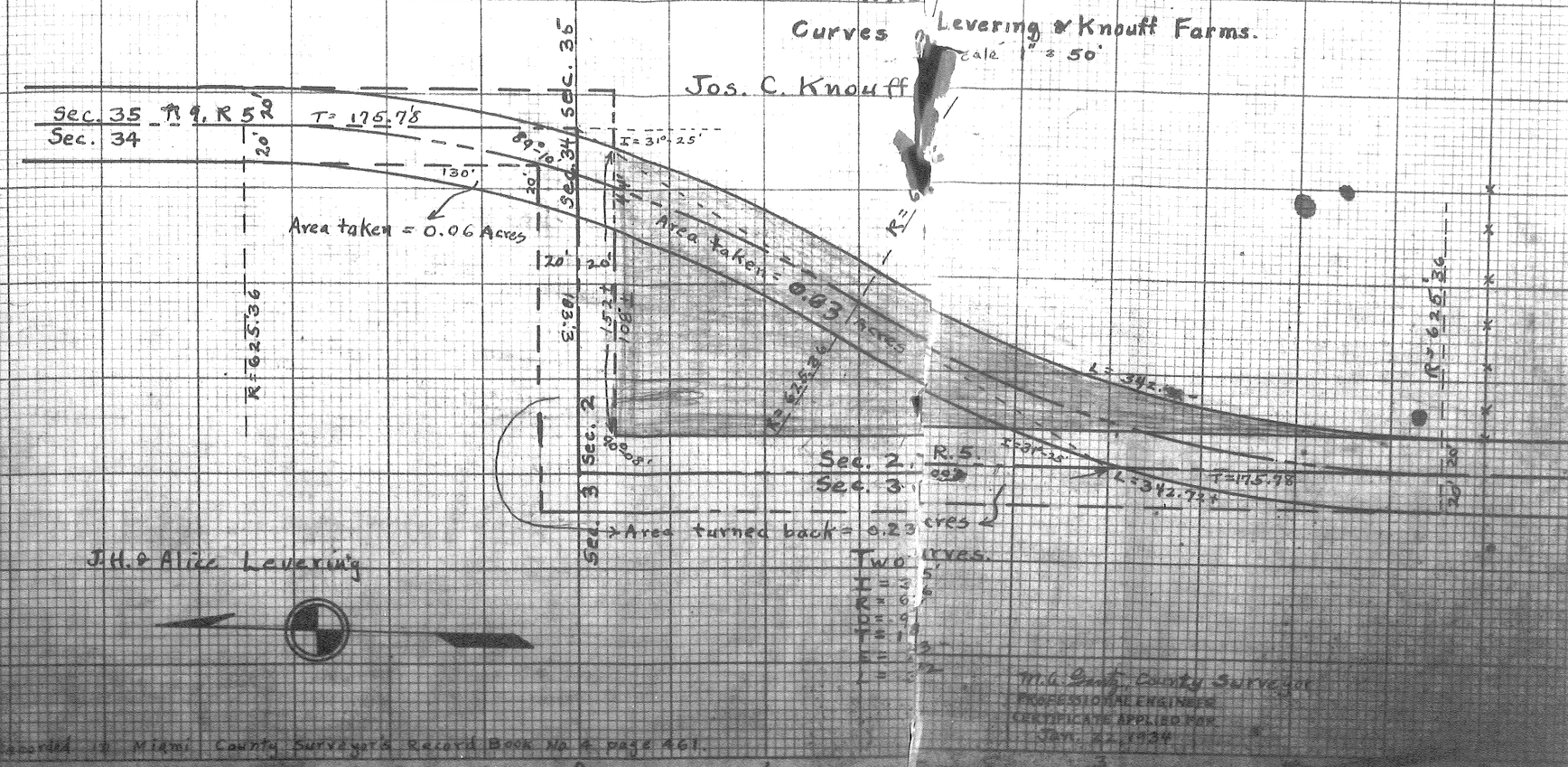

M. A. Gaff, County Surveyor
PROFESSIONAL ENGINEER
CERTIFICATE APPLIED FOR
Jan. 22, 1934

Recorded in Miami County Surveyors Record Book No 4 page 461.

Town 1 Range 6 Section 32

See Sec 10 & Plat #22 Recd Book



462

463

FIRST A[illegible]N TO HOME ACRES

Concord[illegible] Miami County, Ohio

1" = 60'

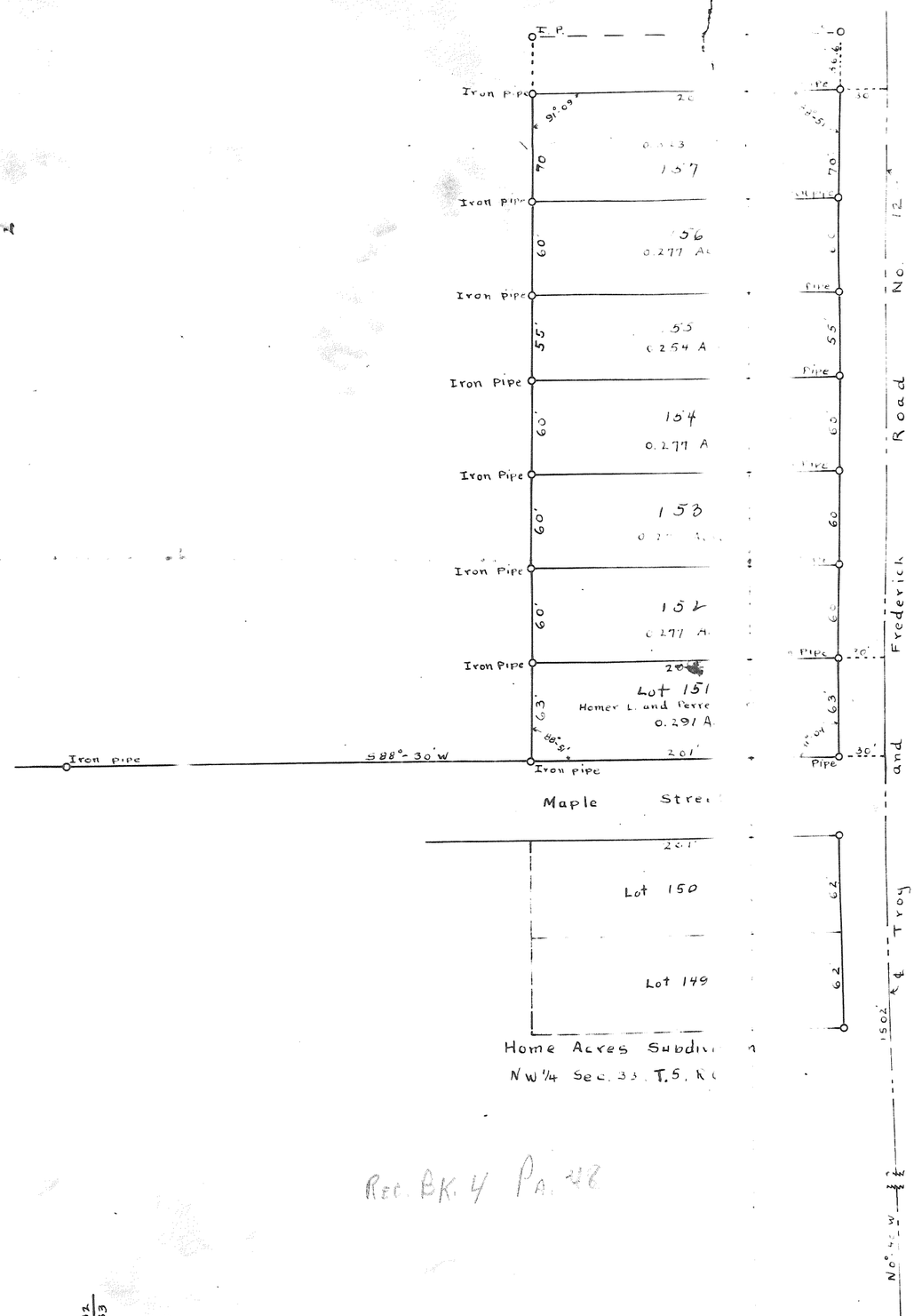

I certify the above [illegible] as measured and [illegible]ed Dodd Fergus and [illegible]er L. [illegible]

The First Addition to Hom[illegible] Mary Dodd Fergus and Hom[illegible] their land lying immediately [illegible] west side of the Troy and [illegible] plat.

We, the undersigned, own[illegible] on the above plat, hereby a[illegible] dedicate the street shown t[illegible] and grant the City of Troy, Ohio [illegible] lot for Public Utilities.

STATE OF OHIO, COUNTY O[illegible]
Personally appeared- b[illegible] State and County the above [illegible] Darner, who declared the [illegible] act and deed.
In witness whereof I h[illegible]
12th day of June

STATE OF OHIO, COUNTY O[illegible]
Personally appeared b[illegible] said State and County th[illegible] Dodd Fergus, who declare[illegible] voluntary act and deed.
In witness whereof I [illegible]
day of [illegible]

Approved by the Planning [illegible] Troy, Ohio, at a meeting [illegible]

Approved by the Board of C[illegible]
8th day of Oc[illegible]

Approved Oct[illegible]
M. A. G[illegible]
Miami Coun[illegible]

Rec. Bk. 4 Pa. 48

Recorded in Miami County Surveyors Record Book No. 4 page 463