

SECTION 24
TOWN 8
RANGE 5

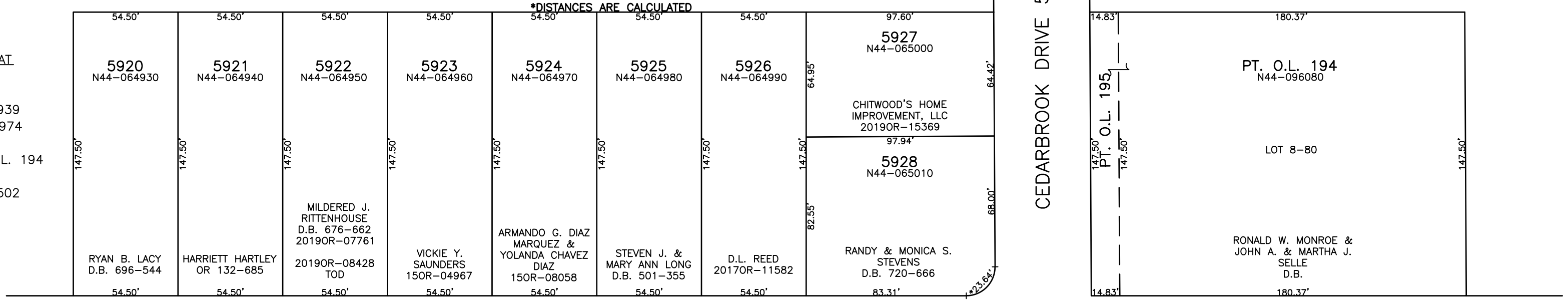
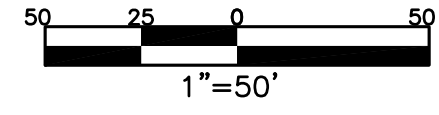
CITY OF PIQUA
MIAMI COUNTY, OHIO

PARCEL ID NUMBER
N44-_____

PLAT SW 29


FAIRMONT PLAT
SEC. 1
REC. 8-71
LOTS 5920-5939
5951-5974

REPLAT OF PT. O.L. 194
REC. 9-81
LOTS 6499-6502

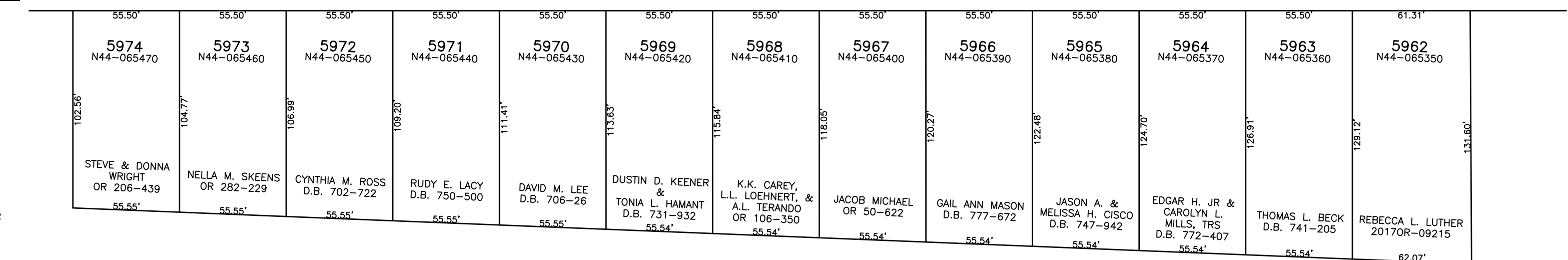


GRANT STREET 50'

ABBREVIATION LEGEND	
2014OR-07759	= RECORDER'S DOCUMENT NUMBER
OR 406-509	= OFFICIAL RECORD 406 PAGE 509
D.B. 613-172	= DEED BOOK 613, PAGE 172
REC. 15-72	= RECORDER'S PLAT BOOK 15, PAGE 72
LND. 33-15	= LAND SURVEY VOLUME 33, PAGE 15
LOT 19-12	= LOT SURVEY VOLUME 19, PAGE 12
R.R. 8-29	= ROAD RECORD VOLUME 8, PAGE 29
R/W	= RIGHT OF WAY
CL	= CENTERLINE
AC.	= ACRES
TWP.	= TOWNSHIP
TR.	= TRACT
IL	= INLOT
LINE LEGEND	
	Blow-up Boundary
	Property Line
	Lot Split Line
	Section Line
	Centerline
	Right-of-Way Line
	Corporation Line
SURVEY INDEX	
REC. 8-71	LOT 8-80
REC. 9-81	



GARFIELD STREET 50'



PREPARED BY: MIAMI COUNTY ENGINEER'S MAP DEPARTMENT
PAUL P. HUELSKAMP, P.E., P.S., COUNTY ENGINEER
DATE: AUGUST 5, 2015 MB
REVISED: December 19, 2019 MBROMLEY