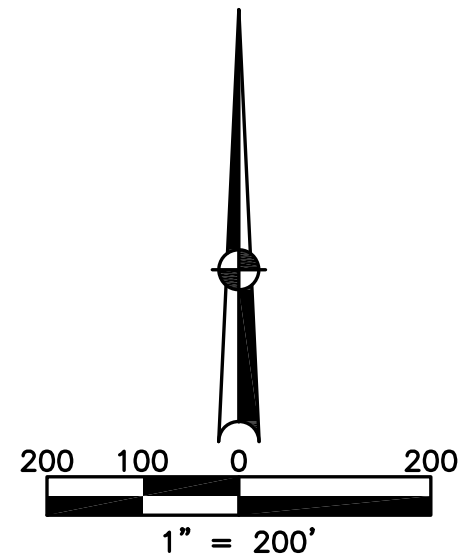


NEWTON TOWNSHIP  
MIAMI COUNTY, OHIO

SECTION 5 TOWN 7 RANGE 5  
NORTHWEST QUARTER

PARCEL NUMBER  
I20-\_\_\_\_\_

PLAT 6-B



ABBREVIATION LEGEND		
2014OR-00759	=	RECORDER'S DOCUMENT NUMBER OR 406-509
D.B. 613-172	=	DEED BOOK 613, PAGE 172
REC. 15-72	=	RECORDER'S PLAT BOOK 15, PAGE 72
LND. 33-15	=	LAND SURVEY VOLUME 33, PAGE 15
LOT 19-12	=	LOT SURVEY VOLUME 19, PAGE 12
R.R. 8-29	=	ROAD RECORD VOLUME 8, PAGE 29
R/W	=	RIGHT OF WAY
CL	=	CENTERLINE
AC.	=	ACRES
TWP.	=	TOWNSHIP
TR.	=	TRACT
#	=	LOT

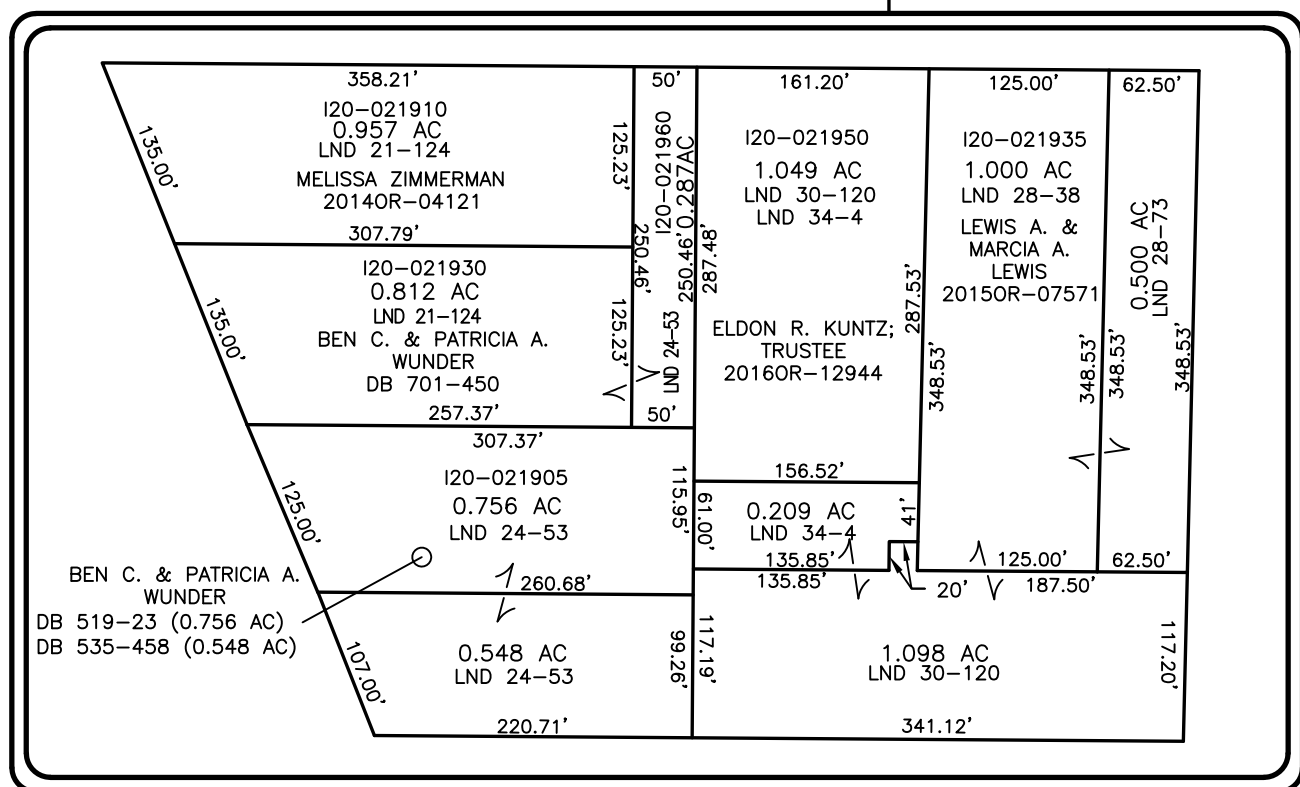
  

LINE LEGEND		
	=	Blow-up Boundary
	=	Property Line
	=	Lot Split Line
	=	Section Line
	=	Centerline
	=	Right-of-Way Line
	=	School District Line

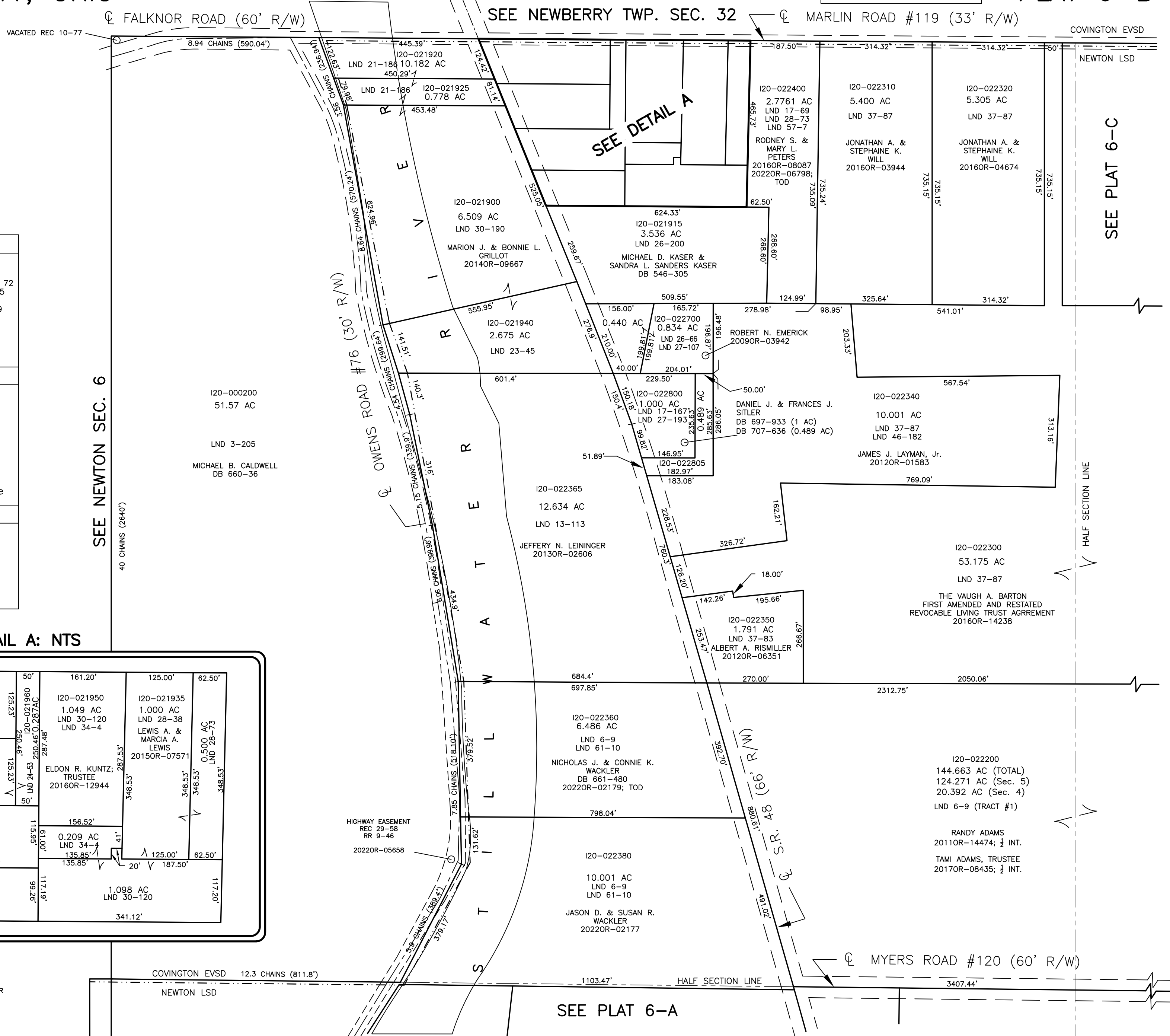
  

SURVEY INDEX		
LND	LND	REC

DETAIL A: NTS



PREPARED BY: MIAMI COUNTY ENGINEER'S MAP DEPARTMENT  
PAUL P. HUELSKAMP, P.E., P.S., COUNTY ENGINEER  
DATE: May 10, 2022 MST/ARMS  
REVISED: May. 25, 2022 MST/ARMS



SEE PLAT 6-A

SEE PLAT 6-C