

SECTION 28 & 33

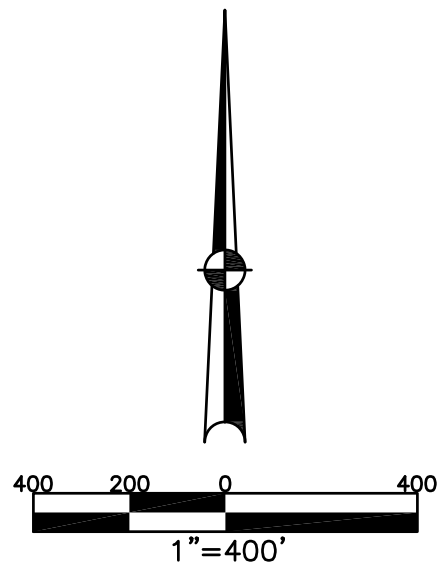
TOWN 6

RANGE 5

VILLAGE OF WEST MILTON MIAMI COUNTY, OHIO

PARCEL NUMBER
L39-_____

PLAT S 55

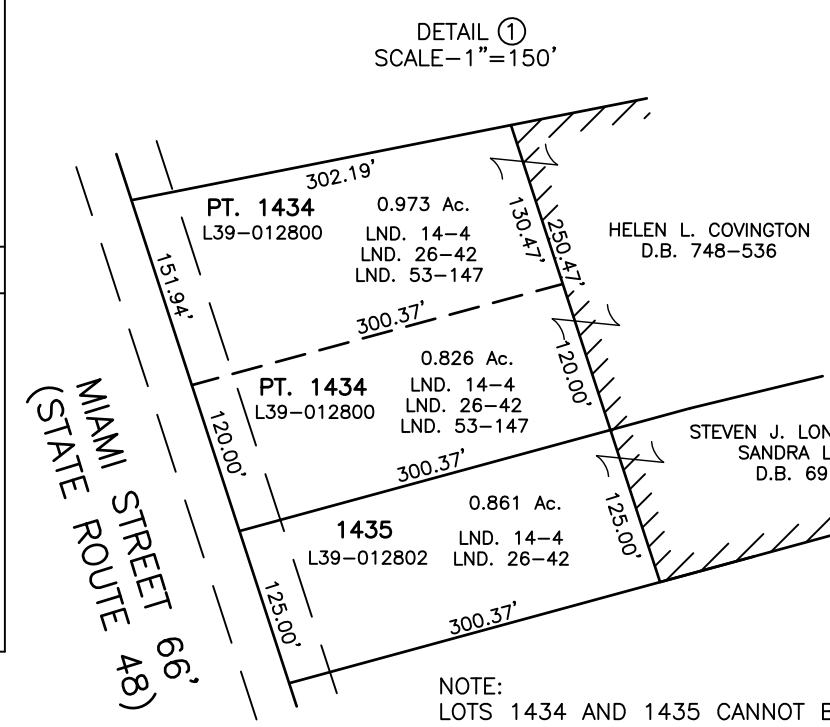
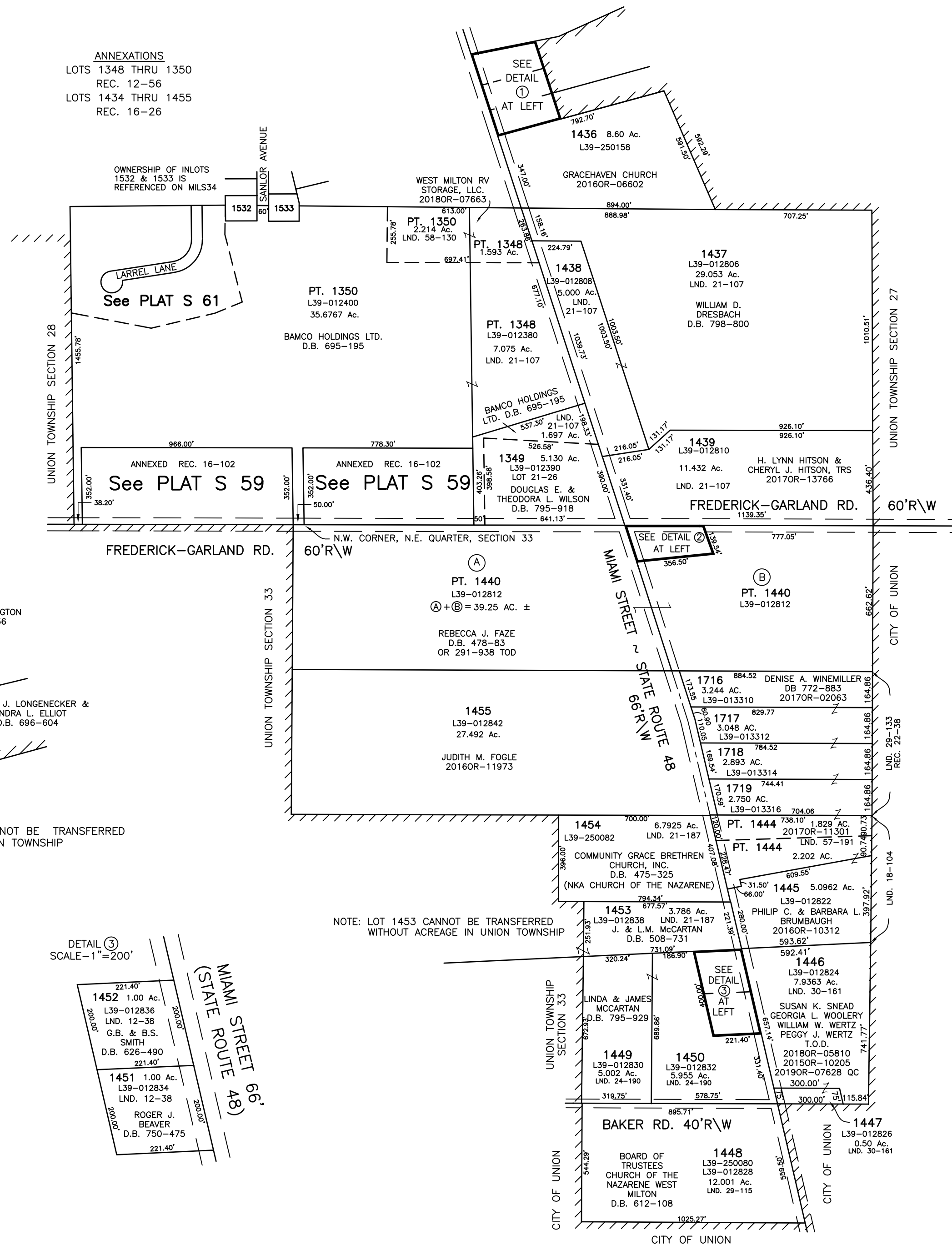


ABBREVIATION LEGEND	
20140R-07759	= RECORDER'S DOCUMENT NUMBER
OR 406-509	= OFFICIAL RECORD 406 PAGE 509
D.B. 677-326	= DEED BOOK 677, PAGE 326
REC. 18-87	= RECORDER'S PLAT BOOK 18, PAGE 87
LND. 56-145	= LAND SURVEY VOLUME 56, PAGE 145
LOT 24-200	= LOT SURVEY VOLUME 24, PAGE 200
R.R. 8-18	= ROAD RECORD VOLUME 8, PAGE 18
R/W	= RIGHT OF WAY
CL	= CENTERLINE
AC.	= ACRES
TWP.	= TOWNSHIP
TR.	= TRACT
IL	= INLOT

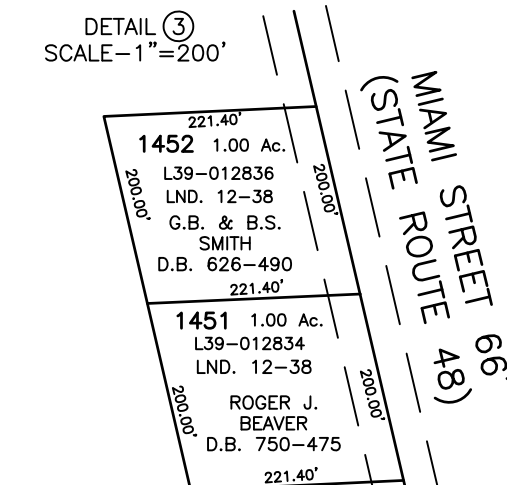
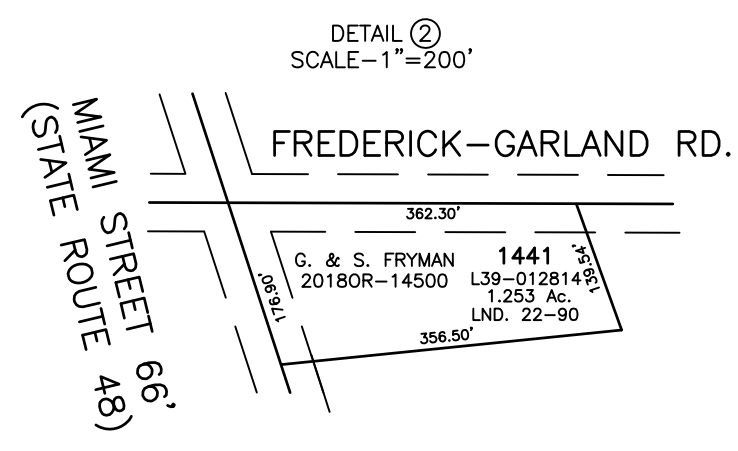
LINE LEGEND	
	Blow-up Boundary
	Property Line
	Lot Split Line
	Section Line
	Centerline
	Right-of-Way Line
	Corporation Line

SURVEY INDEX		
LND. 11-116	LOT 21-26	REC 12-56
LND. 12-38		REC 16-26
LND. 14-4		REC 22-38
LND. 18-104		
LND. 21-107		
LND. 21-187		
LND. 22-90		
LND. 24-190		
LND. 26-42		
LND. 29-115		
LND. 29-133		
LND. 30-161		
LND. 58-130		

ANNEXATIONS
LOTS 1348 THRU 1350
REC. 12-56
LOTS 1434 THRU 1455
REC. 16-26



NOTE: LOTS 1434 AND 1435 CANNOT BE TRANSFERRED WITHOUT ACREAGE IN UNION TOWNSHIP



PREPARED BY: MIAMI COUNTY ENGINEER'S MAP DEPARTMENT
PAUL P. HUELSKAMP P.E., P.S., COUNTY ENGINEER
DATE: JANUARY, 1993
REVISED: January 3, 2020 MBROMLEY