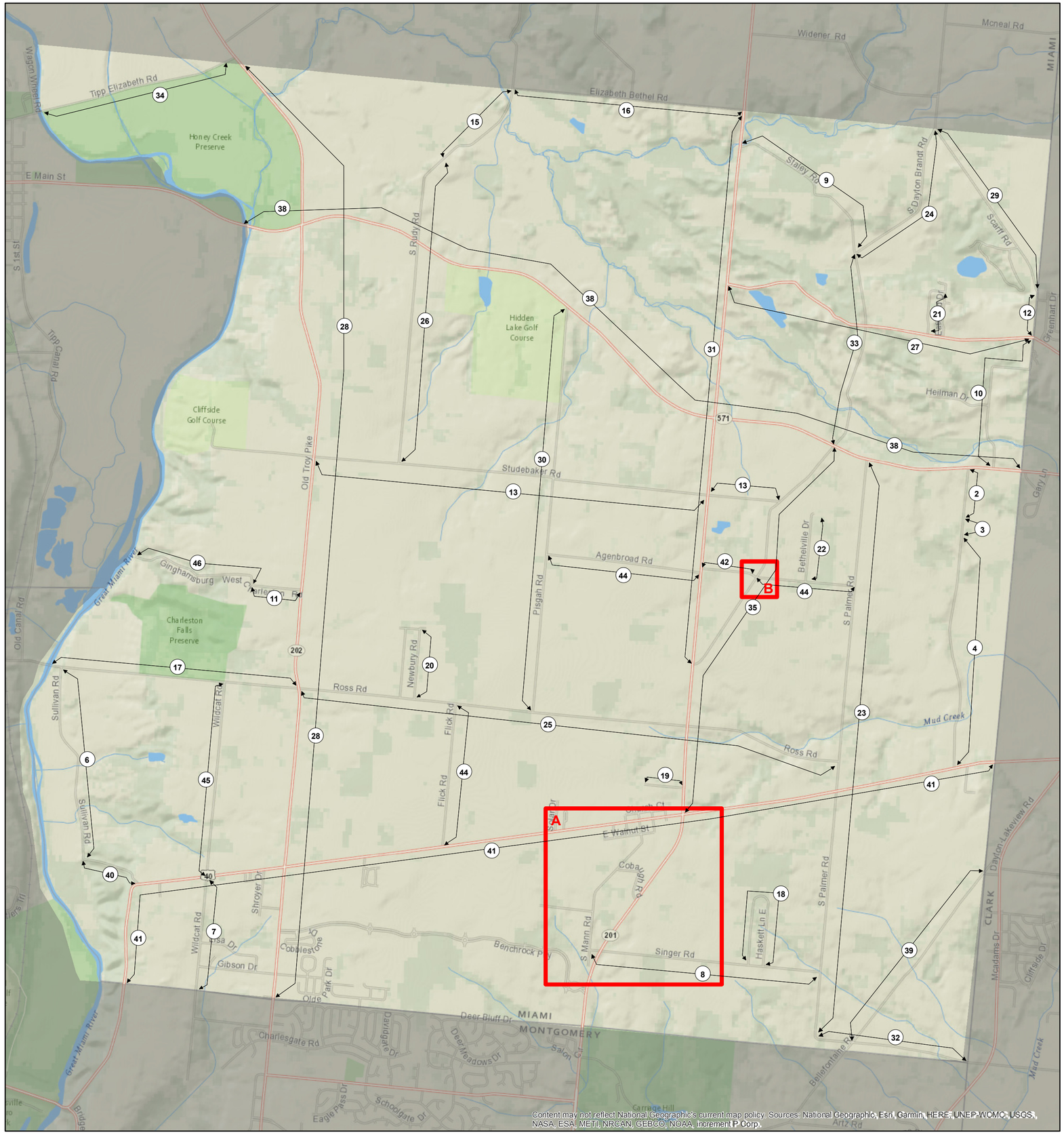

MAP ID	ROW	ROW 2	ROAD NUMBER
1	60' R/W-1952-RR8, P42		253
2	15' E R/W-RR1, P26	15' W R/W-REC11, P44-REC11, 54	8
3	15' E R/W-RR1, P26	30' W R/W-REC11, P44-REC11, P45	8
4	30' E R/W-DB520-386	30' W R/W-REC11, P44-REC11, P45	8
5	30' R/W-1852-RR5, P68		251
6	30' R/W-1869-RR5, P341		180
7	30' R/W-1870-BY RR5, P384		181
8	30' R/W-1872-RR5, P419	RR8, P185-RR24, P56	178
9	30' R/W-1893-RR6, P251		176
10	30' R/W-1896-RR6, P282		8
11	40' R/W-1845-RR3, P303	60' R/W-1842-RR3, P247-RR8, P174-REC 19, P52	240
12	40' R/W-1848-RR4, P108		8
13	40' R/W-1850-RR4, P206		236
14	40' R/W-1850-RR4, P206	REC 13-7	236
15	40' R/W-1857-RR5, P144		167
16	40' R/W-1870-CJ6, P214	TP RECORD	168
17	40' R/W-1880-CJ7, P236		179
18	50' R/W-1952		1001
19	50' R/W-1953		1090
20	50' R/W-1955-CJ36, P61		1116
21	50' R/W-1959-CJ36, P17		1122
22	50' R/W-1960		1148
23	60' R/W-1808-CJ1, P76		177
24	60' R/W-1817-RR4, P51		7A
25	60' R/W-1818-RR4, P76		179
26	60' R/W-1824-RR1, P84		167
27	60' R/W-1826-RR1, P112		175
28	60' R/W-1827-RR1, P150		202
29	60' R/W-1833-RR2, P69		8
30	60' R/W-1836-RR2, P166		182
31	60' R/W-1836-RR3, P59	CONVERTED TO FREE PIKE-1870-CJ6, P213	201
32	60' R/W-1842-RR7, P223		177
33	60' R/W-1870-CJ6, P230		7A
34	60' R/W-1871-CJ6, P203		166
35	60' R/W-1874-CJ6, P230		201
36	60' R/W-1874-CJ7, P407		267
37	60' R/W-1874-CJ7, P407	CJ42, P310-CJ42, P311-CJ42, P333	267
38	60' R/W-1884-CJ8, P120		571
39	66' R/W-1829-RR1, P202		241
40	80' R/W		180
41	80' R/W-1820-BY ACT OF CONGRESS		40
42	MINIMUM OF COMMON PLEAS CASE #77-306-REC 13-7		183
43	MINIMUM OF COMMON PLEAS CASE #77-306-REC 13-7	RR8, P85-RR12, 167	183
44	NO RECORD		181
45	NO RECORD	RR 9, P7-REC 21, P99- REC 10, P5	
46	RR8, P173-REC 19, P51		240
47	RR9, P41-REC 26, P31	ALLEY VACATION OFF FIFTH ST	1007

Bethel Township Right of Way

Township Boundary

ROW Extent

N

Miles

0 0.5 1
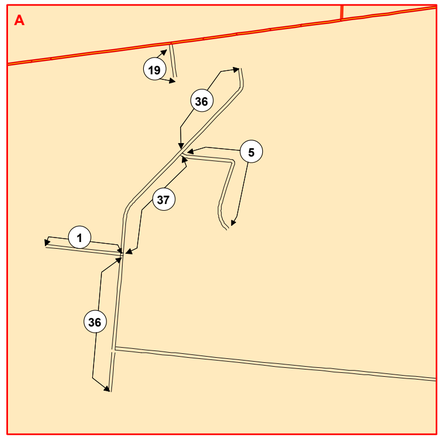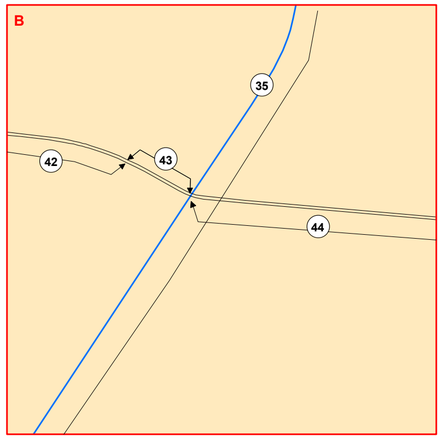
For planning purposes only. Not for legal use.
Miami County Engineer:Paul P. Huelskamp P.E.,P.S.
Map prepared by Miami County Tax Map Department
Miami County Engineer's Office
Date: 2/20/2019