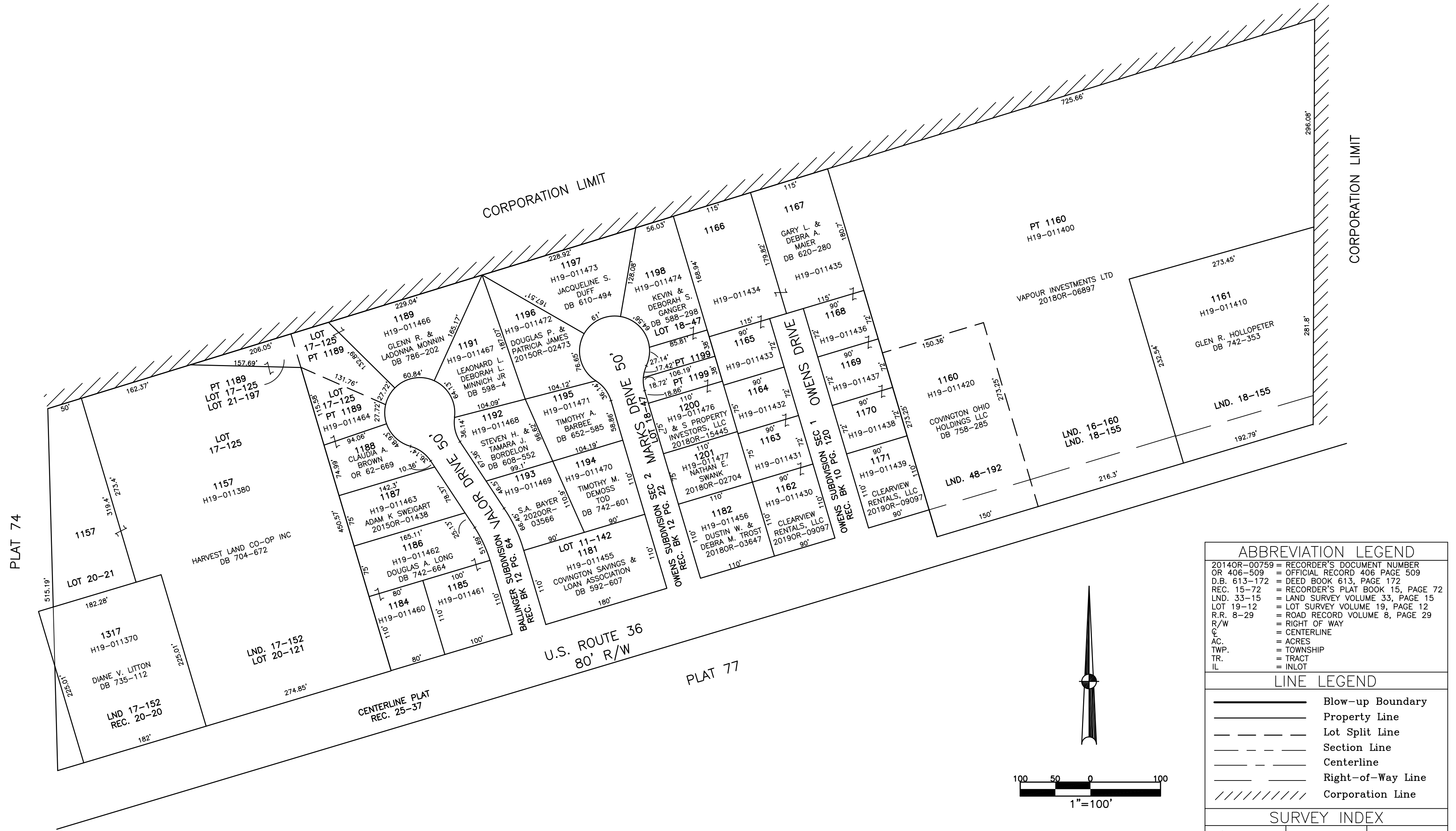


SECTION 29
TOWN 8
RANGE 5

VILLAGE OF COVINGTON
MIAMI COUNTY, OHIO

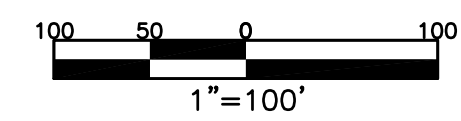
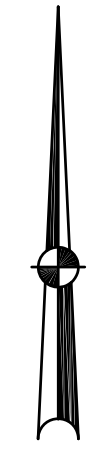
PARCEL ID NUMBER
H19-_____

PLAT 84



PLAT 74

PLAT 77



ANNEXATION
REC. 10-115

BALLINGER SUBDIVISION
LOTS 1184 THRU 1201
REC. BK 12 PG. 64

OWENS SUBDIVISION SEC 1
LOTS 1162 THRU 1171
REC. 10-120

OWENS SUBDIVISION SEC 2
LOTS 1181 THRU 1183
REC. 12-22

ABBREVIATION LEGEND		
2014OR-00759	=	RECORDER'S DOCUMENT NUMBER
OR 406-509	=	OFFICIAL RECORD 406 PAGE 509
D.B. 613-172	=	DEED BOOK 613, PAGE 172
REC. 15-72	=	RECORDER'S PLAT BOOK 15, PAGE 72
LND. 33-15	=	LAND SURVEY VOLUME 33, PAGE 15
LOT 19-12	=	LOT SURVEY VOLUME 19, PAGE 12
R.R. 8-29	=	ROAD RECORD VOLUME 8, PAGE 29
R/W	=	RIGHT OF WAY
C	=	CENTERLINE
AC.	=	ACRES
TWP.	=	TOWNSHIP
TR.	=	TRACT
IL	=	INLOT

LINE LEGEND	
	Blow-up Boundary
	Property Line
	Lot Split Line
	Section Line
	Centerline
	Right-of-Way Line
	Corporation Line

SURVEY INDEX		
REC. 10-120	LOT 11-142	LND 16-160
REC. 12-64	LOT 17-33	LND 17-152
REC. 12-22	LOT 17-125	LND 18-155
REC. 20-20	LOT 18-47	LND 48-192
REC. 25-37	LOT 20-121	
	LOT 21-155	
	LOT 21-197	

PREPARED BY: MIAMI COUNTY ENGINEER'S MAP DEPARTMENT
PAUL P. HUELSKAMP, P.E., P.S., COUNTY ENGINEER
DATE: AUGUST 22, 2016 CH
REVISED: March 19, 2020 IGRIFIN